




Control Number: 43340



Item Number: 2

Addendum StartPage: 0

House Bill (HB) 1600 and Senate Bill (SB) 567 83<sup>rd</sup>  
Legislature, Regular Session, transferred the functions  
relating to the economic regulation of water and sewer  
utilities from the TCEQ to the PUC effective  
September 1, 2014.

Bryan W. Shaw, Ph.D., P.E., *Chairman*  
Toby Baker, *Commissioner*  
Zak Covar, *Commissioner*  
Richard A. Hyde, P.E., *Executive Director*



91 7199 9991 7031 8235 7022

## TEXAS COMMISSION ON ENVIRONMENTAL QUALITY

*Protecting Texas by Reducing and Preventing Pollution*

July 24, 2014

**BY FAX 281/373-1113**

**EMAIL: syoung@waterengineers.com**

**AND CERTIFIED MAIL**

Ms. Shelley Young, P.E.  
Water Engineers, Inc.  
17230 Huffmeister Road, Suite A  
Cypress, Texas 77429

Re: Application from Crystal Springs Water to Amend Certificate of Convenience and Necessity (CCN) No. 11373 in Montgomery County; Application No. 37916-C

CN: 604520668; RN: 103129367

Dear Ms. Young:

Your application for Crystal Springs water to amend CCN No. 11373 has been accepted for filing and assigned Application No. 37916-C. Ms. Mary Damron has been assigned to perform the technical review.

Your next step is to provide the **revised** public notices without delay. The notice to the public must be published once each week for two (2) consecutive weeks in a newspaper of general circulation in Montgomery County. **It is the responsibility of the applicant to provide correct notice** of the application to:

- any districts, counties, groundwater conservation districts, utilities, cities, cities with an extraterritorial jurisdiction within two (2) miles of your proposed service area, and
- any city with an extraterritorial jurisdiction which overlaps the proposed service area or other affected parties in your requested area, and
- all landowners with more than 25 acres in your proposed CCN. The landowner information may be obtained from the county appraisal district tax rolls for the county or counties in which the proposed CCN lies.

**Check the notices carefully before mailing or publishing.**

Information related to utilities and districts including addresses can be obtained from the TCEQ web site located at [www10.tceq.tx.us/iwud/](http://www10.tceq.tx.us/iwud/).

RECEIVED  
2014 SEP 24 AM 9:37  
PUBLIC UTILITY COMMISSION  
FILING CLERK

MD

2

Ms. Shelley Young, P.E.  
Page 2  
July 24, 2014

As proof that notice was provided, you are required to send us the following:


- a) an original and three copies of a publisher's affidavit of the newspaper publication with tear sheets of the published notice attached;
- b) four copies of each individual notice and map sent to neighboring utilities and affected parties;
- c) one copy of the landowner notice and map sent to **each landowner**; and
- d) an original and three copies of the signed affidavits that individual notice to neighboring utilities, affected individuals **and each landowner** has been given. Copies of the Affidavit forms are enclosed with this letter.

Please be sure to include a map showing the proposed service area with your individual notices to neighboring utilities, other affected parties and each landowner. It is the applicant's burden to provide an accurate map delineating the proposed area with each individual notice.

These items must be completed and returned to our office by **August 25, 2014**. Processing of this application cannot proceed until the close of the 30 day public comment period which begins after all the required notices have been given. If we do not receive the requested information by this date, your application will be returned for failure to prosecute.

If you have any questions, please contact Ms. Mary Damron at 512/239-4667, or if by correspondence, include Mail Code 153 in the letterhead address.

Sincerely,



Cari-Michel La Caille, Assistant Director  
Water Supply Division  
Texas Commission on Environmental Quality

CML/MD/mmg

Enclosures: as stated

Administrative Reviewer

Date Complete: June 27, 2014

1: Cartographer-Utilities & Districts Section

Subject: Overlap & Notice Check for Administrative Review No. A-053-14/37916-C  
Crystal Springs Water (11373) to amend water CCN in Montgomery county.

- X 1. No new overlap of service areas exists.
2. An overlap:
3. Dual certification:
4. An overlap exists with the city limits of:
5. If this is a Sale, Transfer, or Merger, is additional area being requested?
9. Utility notice was sufficient.
- X 10. Utility notice was insufficient. In addition to those systems listed in the application, they will also need to notify:

TWO MILES:

- ✓ Aqua Texas (13203)
  - ✓ C&R Water Supply (13098)
  - ✓ David Lee Sheffield (11997)
  - ✓ Highline Oaks Water Utility (13006)
  - ✓ Town of Cut and Shoot (11615)
  - ✓ Montgomery county
  - ✓ Lone Star GCD
- All cities and etj's within 2 miles of proposed area
- Any other Utility, District or entity that would be required to receive notice

- X 11. Notice: OK
12. Other comments:

Kent Steelman

a.D., P.E., Chairman  
Commissioner  
Commissioner  
a, P.E., Executive Director



91 7199 9991 7031 8235 7022

## TEXAS COMMISSION ON ENVIRONMENTAL QUALITY

*Protecting Texas by Reducing and Preventing Pollution*

July 24, 2014

**BY FAX 281/373-1113**

**EMAIL: syoung@waterengineers.com**

**AND CERTIFIED MAIL**

Ms. Shelley Young, P.E.  
Water Engineers, Inc.  
17230 Huffmeister Road, Suite A  
Cypress, Texas 77429

Re: Application from Crystal Springs Water to Amend Certificate of Convenience and Necessity (CCN) No. 11373 in Montgomery County; Application No. 37916-C

CN: 604520668; RN: 103129367

Dear Ms. Young:

Your application for Crystal Springs water to amend CCN No. 11373 has been accepted for filing and assigned Application No. 37916-C. Ms. Mary Damron has been assigned to perform the technical review.

Your next step is to provide the **revised** public notices without delay. The notice to the public must be published once each week for two (2) consecutive weeks in a newspaper of general circulation in Montgomery County. **It is the responsibility of the applicant to provide correct notice** of the application to:

- any districts, counties, groundwater conservation districts, utilities, cities, cities with an extraterritorial jurisdiction within two (2) miles of your proposed service area, and
- any city with an extraterritorial jurisdiction which overlaps the proposed service area or other affected parties in your requested area, and
- all landowners with more than 25 acres in your proposed CCN. The landowner information may be obtained from the county appraisal district tax rolls for the county or counties in which the proposed CCN lies.

**Check the notices carefully before mailing or publishing.**

Information related to utilities and districts including addresses can be obtained from the TCEQ web site located at [www10.tceq.tx.us/iwud/](http://www10.tceq.tx.us/iwud/).

Ms. Shelley Young, P.E.  
Page 2  
July 24, 2014

W. Shaw,  
J. Baker, Co  
Zak Covar, Co  
Richard A. H

As proof that notice was provided, you are required to send us the following:


- a) an original and three copies of a publisher's affidavit of the newspaper publication with tear sheets of the published notice attached;
- b) four copies of each individual notice and map sent to neighboring utilities and affected parties;
- c) one copy of the landowner notice and map sent to **each landowner**; and
- d) an original and three copies of the signed affidavits that individual notice to neighboring utilities, affected individuals **and each landowner** has been given. Copies of the Affidavit forms are enclosed with this letter.

Please be sure to include a map showing the proposed service area with your individual notices to neighboring utilities, other affected parties and each landowner. It is the applicant's burden to provide an accurate map delineating the proposed area with each individual notice.

These items must be completed and returned to our office by **August 25, 2014**. Processing of this application cannot proceed until the close of the 30 day public comment period which begins after all the required notices have been given. If we do not receive the requested information by this date, your application will be returned for failure to prosecute.

If you have any questions, please contact Ms. Mary Damron at 512/239-4667, or if by correspondence, include Mail Code 153 in the letterhead address.

Sincerely,



Cari-Michel La Caille, Assistant Director  
Water Supply Division  
Texas Commission on Environmental Quality

CML/MD/mmg

Enclosures: as stated

To: Administrative Reviewer

Date Complete: May 13, 2014

From: Cartographer-Utilities & Districts Section

Subject: Overlap & Notice Check for Administrative Review No. A-053-14/37916-C  
Crystal Springs Water (11373) to amend water CCN in Montgomery county.

1. No new overlap of service areas exists.
2. An overlap:
3. Dual certification:
4. An overlap exists with the city limits of:
5. If this is a Sale, Transfer, or Merger, is additional area being requested?
9. Utility notice was sufficient.
10. Utility notice was insufficient. In addition to those systems listed in the application, they will also need to notify:

TWO MILES:

All cities and etj's within 2 miles of proposed area

Any other Utility, District or entity that would be required to receive notice

X

11. Notice: **DO NOT NOTICE**

12. **Other comments: Maps do not meet requirements. Please submit the following (no digital data or metes and bounds certified by a surveyor for map "B")**

- B. A map showing only the proposed area by:
  - i. metes and bounds survey certified by a licensed state or register professional land surveyor; or
  - ii. projectable digital data with metadata (proposed areas should be in a single record and clearly labeled). Also, a data disk labeled with the applicant's name must be provided; or
  - iii. following verifiable natural and man-made landmarks; or
  - iv. a copy of recorded plat map with metes and bounds.

Kent Steelman