



Control Number: 43241



Item Number: 1

Addendum StartPage: 0

House Bill (HB) 1600 and Senate Bill (SB) 567 83rd
Legislature, Regular Session, transferred the functions
relating to the economic regulation of water and sewer
utilities from the TCEQ to the PUC effective
September 1, 2014.



APPLICATION TO OBTAIN OR AMEND A WATER OR SEWER CERTIFICATE OF CONVENIENCE AND NECESSITY (CCN)

Table of Contents

GENERAL INFORMATION.....	2
PROCESSING YOUR CCN APPLICATION.....	2
ADMINISTRATIVE REVIEW OF YOUR CCN APPLICATION.....	5
ABOUT THE NOTICE.....	5
TECHNICAL REVIEW OF YOUR CCN APPLICATION.....	5
APPLICATION TO OBTAIN OR AMEND A WATER/SEWER CCN.....	8
PURPOSE OF THIS APPLICATION.....	8
1. APPLICANT INFORMATION.....	8
2. LOCATION INFORMATION.....	10
3. MAP REQUIREMENTS.....	11
4. NEW SYSTEM INFORMATION OR UTILITIES REQUESTING A CCN FOR THE FIRST TIME.....	11
5. EXISTING SYSTEM INFORMATION.....	13
6. FINANCIAL INFORMATION.....	16
7. NOTICE REQUIREMENTS.....	16
OATH.....	18
NOTICE FOR PUBLICATION.....	19
NOTICE TO NEIGHBORING SYSTEMS, LANDOWNERS AND CITIES.....	21
NOTICE TO CUSTOMERS OF IOUs IN PROPOSED AREA.....	23
HISTORICAL BALANCE SHEETS.....	25
HISTORICAL INCOME STATEMENT.....	26
HISTORICAL EXPENSES STATEMENT.....	27
PROJECTED BALANCE SHEETS.....	28
PROJECTED INCOME STATEMENT.....	29
PROJECTED EXPENSES STATEMENT.....	30
PROJECTED SOURCES AND USES OF CASH STATEMENTS.....	31

2014 SEP 22 PM 3:51
RECEIVED
PUBLIC UTILITY COMMISSION
FILING CLERK

01 1 1 2 10 2014

GENERAL INFORMATION

★★★★★THIS APPLICATION IS **NOT** A RATE CHANGE APPLICATION. THE APPROPRIATE FORMS NEEDED TO FILE A RATE CHANGE APPLICATION MAY BE OBTAINED AT THE FOLLOWING WEBSITE ¹ OR BY CONTACTING THE UTILITIES AND DISTRICTS SECTION ², TEXAS COMMISSION ON ENVIRONMENTAL QUALITY. YOU CAN ALSO CALL OUR MAIN WATER SUPPLY DIVISION LINE AT 512-239-4691. ★★★★★

- ☞ Pursuant to V.T.C.A., Water Code, Chapter 13, Subchapter G:
 - CCNs may be obtained by any retail public water and/or sewer utility.
 - CCNs are required for:
 - a) Investor Owned Utilities (IOU);
 - b) Non-profit, member-owned, member-controlled water supply or sewer service
 - c) corporations (WSC) incorporated under Water Code, Chapter 67; and Affected counties.
 - CCNs may be required for political subdivisions, except affected counties, before utility service can be provided to an area already lawfully being served.
- ☞ A CCN gives the holder:
 - the legal right to provide water and/or sewer utility service;
 - the legal right to be compensated, either directly through a monthly rate or indirectly through maintenance fees, property owners fees, etc.;
 - a delineated service area; **AND**
 - the obligation to provide service to every customer and qualified applicant who requests service within that area.
- ☞ A CCN is not required when service is either submetered pursuant to Water Code, Chapter 13, Subchapter M, or included in the rental of the property.
- ☞ IOUs and WSCs with less than 15 potential retail water service connections may register as "exempt" and then are not required to possess a CCN for their service area if they meet the exemption criteria. This exemption **does not apply** to sewer providers with less than 15 potential retail sewer connections. Retail sewer utilities **must** obtain a CCN to provide retail sewer service to more than one connection.

This application shall not be changed, altered or amended from its original form only available from the TCEQ.

PROCESSING YOUR CCN APPLICATION

☞ FLOW CHART

Attached are flowcharts of the review process. Your application will go through an Administrative Review and, when accepted for filing, a Technical Review. For uncontested applications, processing time depends on the response time of the applicant. Contested applications generally take longer because of the need for scheduling a public hearing, and processing time depends on whether a settlement agreement between the applicant and the protestor(s) is reached.

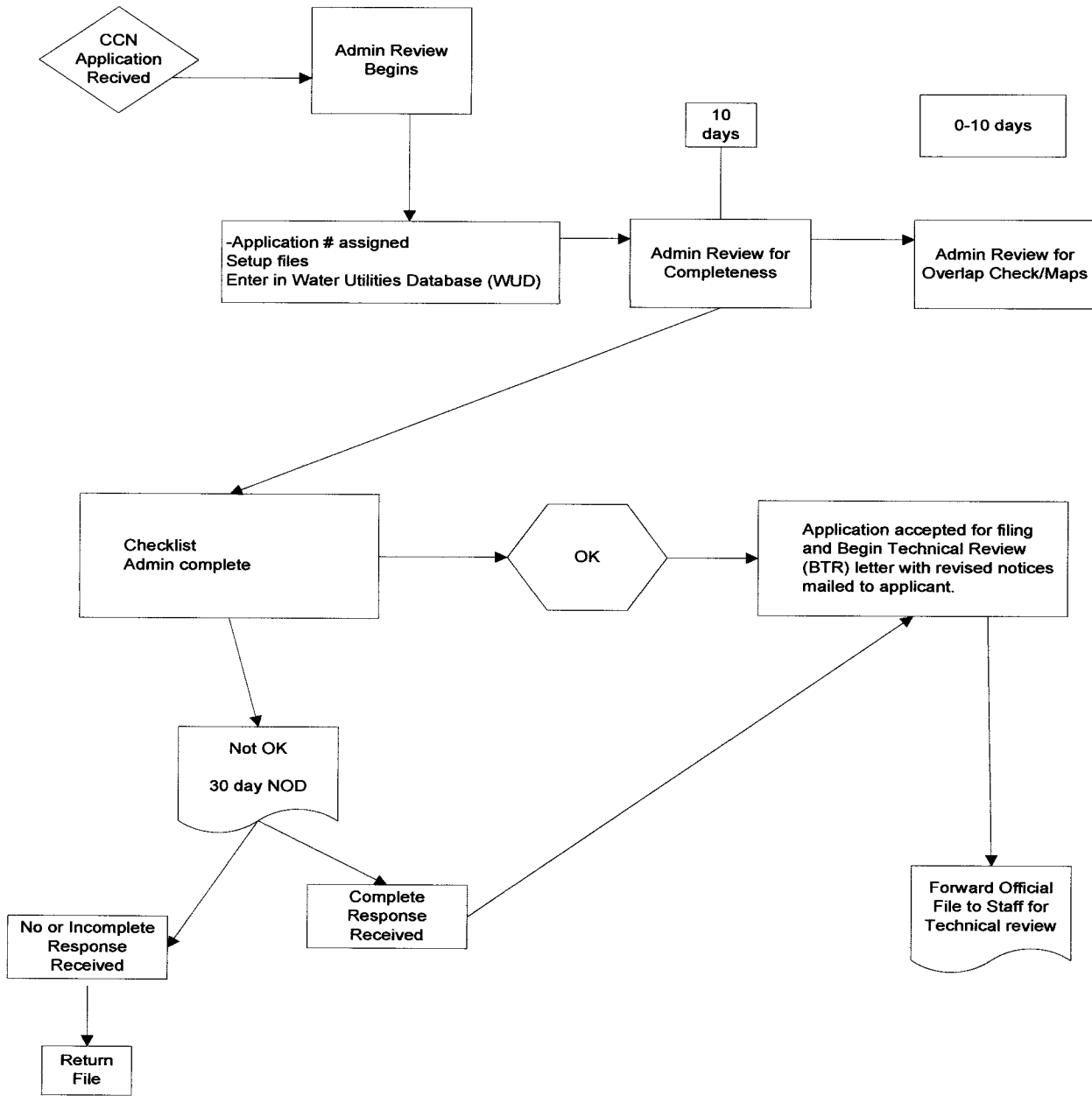
¹. http://www.tceq.texas.gov/utilities/utility_rulesguide.html#ratechange

². utildist@tceq.texas.gov

CCN Administrative (Admin) Review Process – Flowchart

Administrative Review Process

05/09

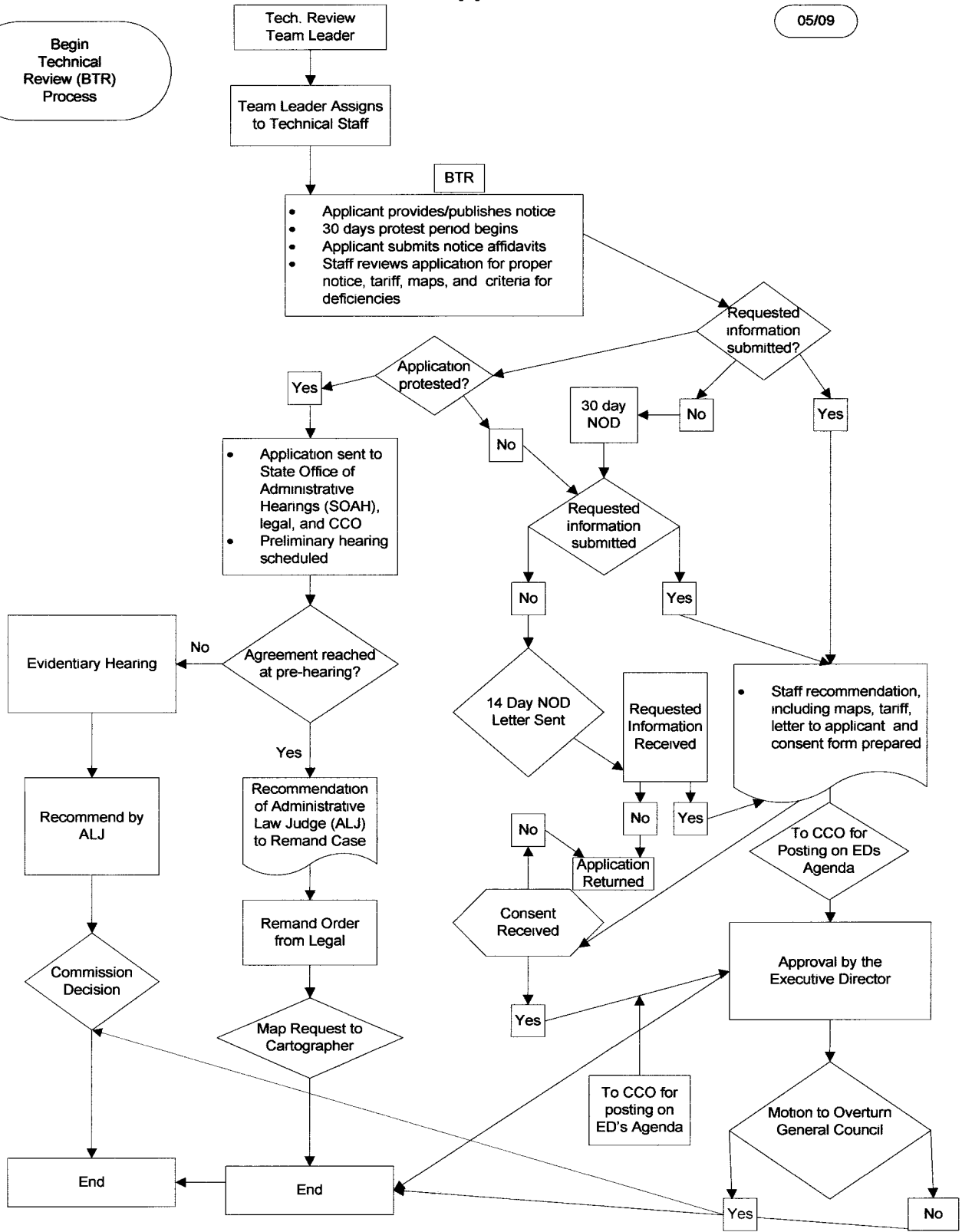


* Includes TWC 13.255, 13.254 and 13.246 type applications.

CCN Technical (Tech) Review Application Process – Flowchart

05/09

Begin Technical Review (BTR) Process



* Includes TWC 13.255, 13.254 and 13.246 type applications.

☛ ADMINISTRATIVE REVIEW OF YOUR CCN APPLICATION

- Your application will be reviewed for completeness by the Commission staff within ten (10) working days after it is received in our offices.
- Proposed notice forms are included with the application.
- If the application is administratively incomplete, you will be sent a letter that outlines the application's deficiencies and describes what is needed to correct the deficiencies. After receiving that letter, you will have thirty (30) days to make the necessary corrections.

If you fail to make the corrections in full,

a) the application will be returned,

b) And if you are already operating a system, you will be referred for enforcement action which may include administrative penalties of up to \$500 per day.

☛ NOTICE

The Commission cannot grant a CCN until proper notice of the application has been given. **It is the applicant's responsibility to ensure that proper notice is given.** Notice forms for publication, neighboring cities and systems, customers, and landowners are included with this application to use as a template in preparing your proposed notices. These notice forms are also available in Spanish upon request. If the applicant is an operating IOU currently providing service without a CCN, then proposed notices must be provided for publication, to neighboring cities and systems, landowners with 25 acres or more, and current customers in the proposed service area. **All three forms must be completed and submitted with the application.** However, if the applicant has no customers in the proposed area at the time of filing and is only proposing to provide service at some future date, or if the applicant is a WSC or political subdivision, then only the notices for landowners with 25 acres or more, publication and neighboring cities and systems must be submitted. **Do not publish the notice or send copies of the proposed notices or maps to anyone before submitting this application to the Commission.** Your proposed notices and maps will be reviewed for completeness. When your application is accepted for filing, you will be directed to provide the appropriate notices for publication, to the neighboring cities and systems and, if necessary, to current customers.

☛ TECHNICAL REVIEW OF YOUR CCN APPLICATION

When the application is accepted for filing, you will be notified by mail and will be required:

- to publish notice once each week for two (2) consecutive weeks in a newspaper of general circulation in your local area and county. If the proposed area is in more than one county, publication in each county is required;
- to provide individual notice with a copy of the proposed CCN map to neighboring cities and systems within:
 - a) two (2) miles of your proposed service area, if you are an existing retail public utility amending the existing service area, **or**
 - b) five (5) miles if you are obtaining a new CCN to serve a new service area, and
- to provide individual mailed notice with a copy of the proposed CCN map to all affected current customers if you are required to have a CCN but are currently providing service without a CCN.

If the application is ***technically incomplete***, you will be sent a letter that outlines the application's deficiencies and describing what you need to do to correct the deficiencies. After receiving that letter, you will have ***thirty (30)*** days to make the necessary corrections. **If you fail to make the corrections in full:**

a) the application will be returned,

b) And if you are already operating a system, you will be referred for enforcement action which may include administrative penalties of up to \$500 per day.

V.T.C.A. Water Code Section 13.246(c) requires the Commission to consider the following factors before it can issue a CCN:

- the adequacy of service currently provided to the requested area;
- the need for additional service in the requested area, including whether any landowners; prospective landowners, tenants, or residents have requested service;
- the effect of the granting of a certificate or amendment on the recipient of the certificate or amendment, on the landowners in the area, and on any retail public utility of the same kind already serving the proximate area;
- the ability of the applicant to provide adequate service, including meeting the standards of the commission, taking into consideration the current and projected density and land use of the area;
- the feasibility of obtaining service from an adjacent retail public utility;
- the financial stability of the applicant to pay for the facilities necessary to provide continuous and adequate service and the financial stability of the applicant including, if applicable, the adequacy of the applicant's debt-equity ratio;
- environmental integrity;
- the probable improvement of service or lowering of cost to consumers in that area resulting from the granting of the certificate or amendment; **AND**
- the effect on the land to be included in the certificated area.

In addition to these factors,

- the Commission must ensure that the applicant possesses the financial, managerial, and technical capability to provide continuous and adequate service **AND**
- the applicant must also demonstrate that regionalization or consolidation with another retail public utility is not economically feasible.

If there are ***no protests***, you will be provided a copy of the technical staff recommendation and proposed CCN. If you have any questions or concerns, you should contact the technical staff person assigned to your application immediately. If you disagree with the staff recommendation and/or proposed CCN, the application will be considered contested, and a hearing may be requested.

If the application is ***contested and a hearing is requested***, the application may be referred to the State Office of Administrative Hearings (SOAH). During the preliminary hearing, the presiding Administrative Law Judge (ALJ) may give the parties time to negotiate a settlement. Alternative Dispute Resolution (ADR) is available upon request of all of the parties. If a settlement is reached, the application will be remanded to staff for administrative processing. If a settlement is not reached, a discovery schedule and a date for an evidentiary hearing will be set. The ALJ will take testimony from each party and present a report to the Commission to consider in making a final decision on the application.

The completed original application and three copies should be sent to:

Texas Commission on Environmental Quality
Utilities and Districts Section, MC-153
P. O. Box 13087
Austin, TX 78711-3087

★★★★★THIS APPLICATION IS **NOT** A RATE CHANGE APPLICATION. THE APPROPRIATE FORMS NEEDED TO FILE A RATE CHANGE APPLICATION MAY BE OBTAINED AT THE FOLLOWING WEBSITE¹ OR BY CONTACTING THE UTILITIES AND DISTRICTS SECTION², TEXAS COMMISSION ON ENVIRONMENTAL QUALITY. YOU CAN ALSO CALL OUR MAIN WATER SUPPLY DIVISION LINE AT 512-239-4691.
★★★★★

¹ http://www.tceq.texas.gov/utilities/utility_rulesguide.html#ratechange

² utildist@tceq.texas.gov



APPLICATION TO OBTAIN OR AMEND A WATER/SEWER CERTIFICATE OF CONVENIENCE AND NECESSITY (CCN)

*CN# 600625198 *RN# _____
*If known (See Instructions)

PURPOSE OF THIS APPLICATION

- OBTAIN New Water CCN New Sewer CCN
- AMEND Water CCN# (s) 11982
- AMEND Sewer CCN#(s) _____

1. APPLICANT INFORMATION

Utility Name Orbit Systems, Inc.

Utility Address (City/ST/ZIP/Code) 1302 Airline North, Rosharon TX 77583

Utility Phone Number and Fax Phone: 281-369-2041 Fax: 281-369-0327

Contact Person: Please provide information about the person to be contacted regarding this application. Indicate if this person is the owner, operator, engineer, attorney, accountant manager, or other title related to the applicant.

Name Peggy Paul

Title President

Street Address (City/ST/ZIP/Code) 1302 Airline North, Rosharon TX 77583

Telephone and Fax Phone: 281-369-2041 Fax: 281-369-0327

E-Mail Address peggy@orbitwater.net

County (ies) in which service is proposed: Please list below:

Brazoria County

A. Check the appropriate box and provide information regarding the legal status of the applicant:

- Investor owned utility Individual Partnership
- Home or Property Owners Association For-profit corporation
- Non-profit, member-owned, member-controlled cooperative corporation
(Water Code Chapter 67, Water Supply or Sewer Service Corporation)
- Municipality District Other Please Explain:

B. If the applicant is a For-Profit business or corporation, please include the following information:

- i. Provide a copy of the corporation's "Certification of Account Status" from the Texas State Comptroller of Public Accounts. See Attachment 1.
- ii. Provide the corporation's charter number as recorded with the Office of the Texas Secretary Of State 0072981900
- iii. Provide a listing of all stockholders and their respective percentages of ownership. See Attachment 2.
- iv. Provide a copy of the company's organizational chart, if available. See Attachment 3.
- v. Provide a list of all directors and disclose the title of each individual. See Attachment 4.
- vi. Provide a list of all affiliated organizations (if any) and explain the relationship with the applicant. not applicable

C. If the applicant is a Water Code Chapter 67 water supply or sewer service corporation:

- i. Provide a copy of the Articles of Incorporation and By-Laws.
- ii. Provide the corporation's charter number as recorded with the Office of the Texas Secretary of State.
- iii. Identify all board members including name, address, title, and telephone number.
- iv. Provide a copy of the corporation's Certificate of Account Status from the Texas Comptroller of Public Accounts.

2. LOCATION INFORMATION

A. Are there people already living in the proposed area? Yes No

If YES, are any currently receiving utility service?

Yes No If YES, from Whom? _____

Demonstrate the Need for Service by providing the following:

B. Have you received any requests for service in the requested service area?

Yes No If YES, provide the following:

- i. Describe the service area and circumstances driving the need for service in the requested area. Indicate the name(s) and address(es) of landowner(s), prospective landowner(s), tenant(s), or resident(s) that have requested service; and/or
- ii. Describe the economic need(s) for service in the requested area (i.e. plat approvals, recent annexation(s) or annexation request(s), building permits, septic tank permits, hospitals, etc.); and/or
- iii. Discuss in detail the environmental need(s) for service in the requested area (i.e. failing septic tanks in the requested area, fueling wells, etc.); and/or
- iv. Provide copies of any written applications or requests for service in the requested area; and/or
- v. Provide copies of any reports and/or market studies demonstrating existing or anticipated growth in the requested area. If no, please justify the need for service in the proposed area.
- vi. If none of these items exist or are available, please justify the need for service in the proposed area in writing.

See Attachment 5, Justification for Proposed Service Area.

Note: Failure to demonstrate a need for additional service in the proposed service area may result in the delay and /or possible denial of the application.

C. Is any portion of the proposed service area inside an incorporated city or district? Yes No

If YES, within the corporate limits of: _____

Provide a copy of any franchise, permit, or consent granted by the city or district. If not available please explain:

D. Is any portion of the proposed service area inside another utility's CCN area?

Yes No

If YES, has the current CCN holder agreed to decertify the proposed area?

Yes No

If **NO**, are you seeking dual or single certification of the area? Explain why decertification of the area is in the public interest.

3. MAP REQUIREMENTS:

Attach the following hard copy maps with each copy of the application:

- A. A general location map delineating the proposed service area with enough detail to accurately locate the proposed area within the county.
- B. A map showing only the proposed area by:
 - i. metes and bounds survey certified by a licensed state or register professional land surveyor; or
 - ii. projectable digital data with metadata (proposed areas should be in a single record and clearly labeled). Also, a data disk labeled with the applicant's name must be provided; or
 - iii. following verifiable natural and man-made landmarks; or
 - iv. a copy of recorded plat map with metes and bounds.
- C. A written description of the proposed service area.
- D. Provide separate and additional maps of the proposed area(s) to show the following:
 - i. all facilities, illustrating separately facilities for production, transmission, and distribution of the applicant's service(s); and
 - ii. any facilities, customers or area currently being served outside the applicant's certificated area(s).

See Attachment 6, Map Requirements, Proposed Service Area, Bayou Colony Subdivision.

Note: Failure to provide adequate mapping information may result in the delay or possible denial of your application. Digital data submitted in a format other than ESRI ArcGIS may result in the delay or inability to review applicant's mapping information.

4. NEW SYSTEM INFORMATION OR UTILITIES REQUESTING A CCN FOR THE FIRST TIME

- A. Please provide the following information:
 - i. a list of public drinking water supply system(s) or sewer system(s) within a 2 mile radius of the proposed system; See Attachment 7.

- ii. copies of written requests seeking to obtain service from each of the public drinking water systems or sewer systems listed in #4.A.i above or documentation that it is not economically feasible to obtain service from each entity; See Attachment 8.
 - iii. copies of written responses from each system or evidence that they did not reply; and See Attachment 9.
 - iv. for sewer utilities, documentation showing that you have obtained or applied for a wastewater discharge permit.
- B. Were your requests for service denied?
- i. If yes, please provide documentation of the denial of service and go to 4.C.
 - ii. If no, please provide a detailed analysis which justifies your reasons for not accepting service. A separate analysis must be prepared and submitted for each utility that granted your request for service.

See Attachment 9.

- C. Please summarize how the proposed utility system will be constructed and describe each projected construction phase, if any:

Bayou Colony Subdivision is an approved platted subdivision as of 04/18/1983. Subdivision initial public water supply was deleted 02/27/2002. It was requested in plan review submittal to use previous public supply well (currently capped) as Well #1 and drill new well #2 by a licensed driller. Orbit Systems, Inc. will construct the water plant and distribution system.

- D. Date of plat approval, if required: 04/18/1983
 Approved by: Brazoria County Engineer
- E. Date Plans & Specifications submitted for approval: 08/12/13
 Log # not yet assigned Attach copy of approval letter if available.
- F. Date construction is scheduled to commence: upon plan approval by TCEQ
- G. Date service is scheduled to commence: upon completion of construction and interim approval by TCEQ

5. EXISTING SYSTEM INFORMATION

A. Please provide the following information for **each** water and/or sewer system, attach additional sheets if necessary. See Attachment 10.

i. Water system's TCEQ Public Water System identification number(s):

; ;

; ;

; ;

; ;

ii. Sewer system's TCEQ Discharge Permit number(s)

W Q - ; W Q -

W Q - ; W Q -

W Q - ; W Q -

iii Date of last inspection: September 11, 2013

iv Attach a copy of the most recent inspection report letter. See Attachment 11.

v For each system deficiency listed in the inspection report letter; attach a brief explanation listing the actions taken or being taken by the utility to correct the listed deficiencies, including the proposed completion dates. See Attachment 11.

B. Provide the following information about the utility's certified operators

Name	Classes	License Number
Juan Gonzalez	C Groundwater	WG0008247
	C Wastewater	WW0014722
Peggy Paul	C Groundwater	WG0009635
	C Wastewater	WW0032046
Sarah Walker	C Groundwater	WG0011094
	C Wastewater	WW0039114
	Cust Serv Insp	C10007334
Daniel Jenkins	C Wastewater	WW0042826
	C Groundwater	Pending

- Attach additional sheet(s) if necessary -

C. Using the current number of customers, is any facility component in systems named in #5A above operating at 85% or greater of minimum standard capacity?

Yes No

Attach an explanation listing the actions to be taken to make system improvements including proposed completion dates (See 291.93(3)(A) of TCEQ Rules). See Attachment 12.

- D. In the table below, the number of existing and/or proposed metered and non-metered connections (by size). The proposed number should reflect the information presented in the business plan or financial documentation and reflect the number of service requests identified in Question 2.b in the application.

Water System			Sewer System		
Connection	Existing	Proposed	Connection	Existing	Proposed
5/8" or 3/4" meter	1845	1894	Residential	279	279
1" meter or larger	5	5	Commercial		
Non-Metered			Industrial		
Other:			Other:		
Total Water	1850	1899	Total Sewer	279	279

- E. If this application is for a water CCN only, please explain how sewer service is or will be provided:

Individual homeowners will own and maintain on-site sewage facilities

- F. If this application is for a sewer CCN only, please explain how water service is or will be provided:

- G. **Effect of Granting a Certificate Amendment.**
 Explain in detail the effect of granting of a certificate or an amendment, including, but not limited to regionalization, compliance and economic effects on the following:
- i. the applicant,

- ii any retail public utility of the same kind already serving the proximate area; and
- iii any landowner(s) in the requested area.

See Attachment 13.

H. Do you currently purchase or plan to purchase water or sewer treatment capacity from another source?

i No, (skip the rest of this question and go to #6)

ii Yes, Water

Purchased on a Regular Seasonal Emergency basis?

Source	% of Total Treatment

iii Sewer treatment capacity,

iv Yes

Purchased on a Regular Seasonal Emergency basis?

Source	% of Total Treatment

vi Provide a signed and dated copy of the most current water or sewer treatment capacity purchase agreement or contract.

I. Ability to Provide Adequate Service.

Describe the ability of the applicant to provide adequate service, including meeting the standards of the commission, taking both of the following items into consideration:

- i. the current and projected density, and
- ii. the land use of the requested area.

J. Effect on the Land.

Explain the effect on the land to be included in the certificated area.

6. FINANCIAL INFORMATION

- A. For new systems and for applicants with existing CCNs who are constructing a new stand alone system:
- i. the applicant must provide an analysis of all necessary costs for constructing, operating, and maintaining the system, and the source of that capital (such as a financial statement for the developing entity) for which the CCN is requested for at least the first five years. In addition, if service has been offered by an existing water service provider as stated in #4.A., but the applicant has determined that the cost of service as finally offered renders the project not economically feasible, the applicant must provide a comparison analysis of all necessary costs for acquiring and continuing to receive service from the existing system for the same period. See Attachment 14.
 - ii. Attach projected profit and loss statements, cash flow worksheets, and balance sheets (projected five year financial plan worksheet is attached) for each of the first five years of operation. Income from rates should correlate to the projected growth in connections, shown on the projected profit and loss statement. See Attachment 15.
 - iii. Attach a proposed rate schedule or tariff. Describe the procedure for determining the rates and fees and indicate the date of last change, if applicable. Attach copies of any cost of service studies or rate analysis worksheets. See Attachment 16.
- B. For existing systems:
- i. Attach a profit and loss statement and current balance sheet for existing businesses (end of last fiscal year is acceptable). Describe sources and terms for borrowed capital such as loans, bonds, or notes (profit and loss and balance sheet worksheets are attached, if needed).
 - ii. Attach a proposed rate schedule or tariff.

★**NOTE:** An existing system may be required to provide the information in 6.A.i. above during the technical review phase if necessary for staff to completely evaluate the application.

- C. Identify any funds you are required to accumulate and restrict by lenders or capital providers.
- D. In lieu of the information in #6.A. thru #6.C., you may provide information concerning loan approvals within the last three (3) years from lending institutions or agencies including the most recent financial audit of the applicant.

Note: Failure to provide adequate financial information may result in the delay or possible denial of your application.

7. NOTICE REQUIREMENTS

- A. All proposed notice forms must be completed and submitted with the application. However, do not mail or publish them until you receive written approval from the Commission to do so.
- B. The Commission cannot grant a CCN until proper notice of the application has been given. **Commission rules do not allow a waiver of these notice requirements for CCN applicants.**

- C. **It is the applicant's responsibility to ensure that proper notice is given to all entities that are required to receive notice.**
- D. Recommended notice forms for publication, neighboring cities and systems, landowners with 25 acres or more, and customers are included with this application to use in preparing your proposed notices. (These notice forms are also available in Spanish upon request.)
- E. After reviewing and, if necessary, modifying the proposed notice, the Commission will send the notice to the applicant after the application is accepted for filing along with instructions for publication and/or mailing. Please review the notice carefully and note any additional neighboring utilities which may be included in the acceptance letter.
- F. Notice For Publication:
The applicant shall publish the notice in a newspaper having general circulation in the county or counties where a CCN is being requested, once each week for two consecutive weeks beginning with the week after the notice is received from the Commission. Proof of publication in the form of a publisher's affidavit shall be submitted to the Commission within 30 days of the last publication date. The affidavit shall state with specificity each county in which the newspaper is of general circulation.
- G. Notice To Neighboring Utilities:
i. List all neighboring retail public utilities and cities providing the same utility service within the following vicinities of the applicant's proposed certificate area. See Attachment 17.
ii. For applications for the issuance of a **NEW** CCN, the applicant must mail the notice with a copy of the proposed CCN map to all cities and neighboring retail public utilities providing the same utility service within **five (5) miles** of the requested service area.
iii. For applications for the **AMENDMENT** of a CCN, the applicant must mail the notice with a copy of the proposed CCN map to all cities and neighboring retail public utilities providing the same utility service within **two (2) miles** of the requested service area.
- H. Notice to Customers
Investor Owned Utilities (IOUs) that are currently providing service without a CCN must provide individual mailed notice to all current customers. The notice must contain the current rates, the date those rates were instituted and any other information required in the application. The notice must also list all zip codes affected by the application.
- I. The Commission may require the applicant to deliver notice to other affected persons or agencies.

Do not publish or send copies of the proposed notices to anyone at the time you submit the application to the Commission. Wait until you receive written authorization to do so. This will occur after the Commission has reviewed the notices for completeness, and your application has been accepted for filing. Once the application is accepted for filing, you will receive written authorization to provide notice. Please check the notices for accuracy before providing them to the public. It is the applicant's burden to ensure that correct and accurate notice is provided.

OATH

STATE OF Texas
COUNTY OF Brazoria

I, Peggy J. Paul, being duly sworn, file this application as President (indicate relationship to Applicant, that is, owner, member of partnership, title as officer of corporation, or other authorized representative of Applicant); that, in such capacity, I am qualified and authorized to file and verify such application, am personally familiar with the maps and financial information filed with this application, and have complied with all the requirements contained in this application; and, that all such statements made and matters set forth therein are true and correct. I further state that the application is made in good faith and that this application does not duplicate any filing presently before the Texas Commission on Environmental Quality.

I further represent that the application form has not been changed, altered or amended from its original form available only from the Commission.

I further represent that the Applicant will provide continuous and adequate service to all customers and qualified applicants for service within its certificated service area.

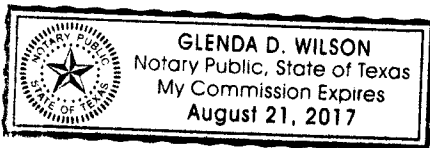
Peggy J. Paul
AFFIANT
(Utility's Authorized Representative)

If the Affiant to this form is any person other than the sole owner, partner, officer of the Applicant, or its attorney, a properly verified Power of Attorney must be enclosed.

SUBSCRIBED AND SWORN TO BEFORE ME, a Notary Public in and for the State of Texas,
This day 7th of October 20 13

SEAL

Glenda D. Wilson
NOTARY PUBLIC IN AND FOR THE
STATE OF TEXAS



Glenda D. Wilson
PRINT OR TYPE NAME OF NOTARY

MY COMMISSION EXPIRES August 21, 2017

Notice for Publication

NOTICE OF APPLICATION FOR CERTIFICATE OF CONVENIENCE AND NECESSITY (CCN) TO PROVIDE WATER/SEWER UTILITY SERVICE IN
Brazoria COUNTY(IES), TEXAS

Name of Applicant Orbit Systems, Inc. has filed an application for a CCN to obtain or amend CCN No. (s) 11982 and to decertify a portion(s) of _____ with the
(Name of Decertificated Utility)

Texas Commission on Environmental Quality to provide water
(specify 1) water or 2) sewer or 3) water & sewer)

utility service in Brazoria County(ies).

The proposed utility service area is located approximately 3 miles southwest [direction] of downtown Manvel, [City or Town] Texas, and is generally bounded on the north by pasture; on the east by County Rd 786; on the south by pasture; and on the west by W. Fork Chocolate Bayou

See enclosed map of the proposed service area.

The total area being requested includes approximately 35 acres and 0 current customers.

The proposed amendment affects customers and/or areas located in the following zip code(s):

77583

(List All Affected Zip Codes)

A copy of the proposed service area map is available at (Utility Address and Phone Number): Orbit Systems, Inc., 1302 Airline North, Rosharon TX 77583

A request for a public hearing must be in writing. You must state (1) your name, mailing address, and daytime telephone number; (2) the applicant's name, application number or another recognizable reference to this application; (3) the statement, "I/we request a public hearing"; (4) a brief description of how you or the persons you represent, would be adversely affected by the granting of the application for a CCN; and (5) your proposed adjustment to the application or CCN which would satisfy your concerns and cause you to withdraw your request for a hearing.

Persons who wish to intervene or comment should write the:

Texas Commission on Environmental Quality
Water Supply Division
Utilities and Districts Section, MC-153
P. O. Box 13087
Austin, TX 78711-3087

within thirty (30) days from the date of this publication or notice. A public hearing will be held only if a legally sufficient hearing request is received or if the Commission on its own motion requests a hearing. Only those individuals who submit a written hearing request or a written request to be notified if a hearing is set will receive notice if a hearing is scheduled.

If a public hearing is requested, the Executive Director will not issue the CCN and will forward the application to the State Office of Administrative Hearings (SOAH) for a hearing. If no settlement is reached and an evidentiary hearing is held, the SOAH will submit a recommendation to the Commission for final decision. If an evidentiary hearing is held, it will be a legal proceeding similar to a civil trial in state district court.


If you are a landowner with a tract of land at least 25 acres or more, that is partially or wholly located within the proposed area, you may request to be excluded from the proposed area (or "opt out") by providing written notice to the Commission within (30) days from the date that notice was provided by the applicant. All requests to opt out of the requested service area must include a scaled, general location map and a metes and bounds description of the tract of land.

Persons who meet the requirements to opt out, and wish to request this option should file the required documents with the:

Texas Commission on Environmental Quality
Water Supply Division
Utilities and Districts Section, MC-153
P. O. Box 13087
Austin, TX 78711-3087

A copy of the request to opt out of the proposed area must also be sent to the applicant. Staff may request additional information regarding your request.

Si desea informacion en Espanol, puede llamar al 1-512-239-0200.



Proposed Service Area
Bayou Colony Subdivision

Notice to Neighboring Systems, Landowners and Cities

NOTICE OF APPLICATION FOR CERTIFICATE OF CONVENIENCE AND NECESSITY (CCN) TO
PROVIDE WATER/SEWER UTILITY SERVICE IN
Brazoria COUNTY(IES), TEXAS

To: _____ Date Notice Mailed _____ 20 _____
(Neighboring System, Landowner or City)

(Address)

City State Zip

Name of Applicant Orbit Systems, Inc. has filed an application for a
CCN to obtain or amend CCN No. (s) 11982 and to
decertify a portion(s) of _____ with the
(Name of Decertificated Utility)

Texas Commission on Environmental Quality to provide water
(specify 1) water or 2) sewer or 3) water & sewer
utility service in Brazoria County(ies).

The proposed utility service area is located approximately 3 miles southwest
[direction] of downtown Manvel, [City or Town] Texas, and is
generally bounded on the north by pasture; on the east by
County Rd 786; on the south by pasture; and on the west by W. Fork
Chocolate
Bayou

See enclosed map of the proposed service area.

The total area being requested includes approximately 35 acres and 0
current customers.

The proposed amendment affects customers and/or areas located in the following zip
code(s):
77583

(List All Affected Zip Codes)

A request for a public hearing must be in writing. You must state (1) your name, mailing address, and daytime telephone number; (2) the applicant's name, application number or another recognizable reference to this application; (3) the statement, "I/we request a public hearing"; (4) a brief description of how you or the persons you represent, would be adversely affected by the granting of the application for a CCN; and (5) your proposed adjustment to the application or CCN which would satisfy your concerns and cause you to withdraw your request for a hearing.

Persons who wish to intervene or comment should write the:

Texas Commission on Environmental Quality
Water Supply Division
Utilities and Districts Section, MC-153
P. O. Box 13087
Austin, TX 78711-3087

within thirty (30) days from the date of this publication or notice. A public hearing will be held only if a legally sufficient hearing request is received or if the Commission on its own motion requests a hearing. Only those individuals who submit a written hearing request or a written request to be notified if a hearing is set will receive notice if a hearing is scheduled.

If a public hearing is requested, the Executive Director will not issue the CCN and will forward the application to the State Office of Administrative Hearings (SOAH) for a hearing. If no settlement is reached and an evidentiary hearing is held, the SOAH will submit a recommendation to the Commission for final decision. If an evidentiary hearing is held, it will be a legal proceeding similar to a civil trial in state district court.


If you are a landowner with a tract of land at least 25 acres or more, that is partially or wholly located within the proposed area, you may request to be excluded from the proposed area (or "opt out") by providing written notice to the Commission within (30) days from the date that notice was provided by the applicant. All requests to opt out of the requested service area must include a scaled, general location map and a metes and bounds description of the tract of land.

Persons who meet the requirements to opt out, and wish to request this option should file the required documents with the:

Texas Commission on Environmental Quality
Water Supply Division
Utilities and Districts Section, MC-153
P. O. Box 13087
Austin, TX 78711-3087

A copy of the request to opt out of the proposed area must also be sent to the applicant. Staff may request additional information regarding your request.

Si desea informacion en Espanol, puede llamar al 1-512-239-0200.



Proposed Service Area
Bayou Colony Subdivision

CORD-79

CORD-300

CACTUS LN

CORD-57

CORD-79

CORD-30

LOVERS LN

BURNETT RD

CORD-72

Chocolate Bayou

Iowa
Colony Canal

NEW CANAL

QUAKER CT

PURITAN WAY

COLONY LN

MANTEL SAND POINT

288

50

GREEN VALLEY DR

CORD-65

ROSEMARY ST

CORD-64

CORD-64

GLEN VALLEY DR

288

COUNTRYSIDE DR

CORD-73

CORD-63

MAGNOLIA BEND DR

LYDIA LN

Notice to Customers of IOUs in Proposed Area

Not Applicable

NOTICE OF APPLICATION FOR CERTIFICATE OF CONVENIENCE AND NECESSITY (CCN) TO PROVIDE WATER/SEWER UTILITY SERVICE IN _____ COUNTY(IES), TEXAS

Dear Customer: _____ Date Notice Mailed _____ 20 _____

Name of Applicant _____ has filed an application for a CCN to obtain or amend CCN No. (s) _____ and to decertify a portion(s) of _____ with the _____ (Name of Decertificated Utility)

Texas Commission on Environmental Quality to provide _____ utility service in _____ (specify 1) water or 2) sewer or 3) water & sewer) _____ County(ies).

The proposed utility service area is located approximately _____ miles _____ [direction] of downtown _____, [City or Town] Texas.

A copy of the proposed service area map is available at (Utility Address and Phone Number): _____

The proposed amendment affects customers and/or areas located in the following zip code(s): _____

(List All Affected Zip Codes)

The current utility rates which were first effective on _____ 20 _____

Monthly Flat Rate of \$ _____ Per connection

-OR-

Monthly Base Rate Including per _____ gallons connection for:

5/8" meter	\$ _____
1" meter	\$ _____
1 1/2" meter	\$ _____
2" meter	\$ _____

Other\$ _____

Gallonge charge of \$ _____ Per 1,000 Gallons above minimum (same for all meters sizes)

Miscellaneous Fees

Regulatory Assessment

Tap Fee (Average Actual Cost)

Reconnecting fee:

- Non Payment (\$25.00 max)
- Transfer
- Customer's request

Late fee

Returned Check charge

Customer Deposit (\$50.00 max)

Meter test fee

(Actual Cost not Exceed \$25.00)

Other Fees

1%
\$ _____
\$ _____
\$ _____
\$ _____
\$ _____
\$5.00 or 10%
\$ _____
\$ _____
\$ _____
\$ _____

Your utility service rates and fees cannot be changed by this application. If you are currently paying rates, those rates must remain in effect unchanged. Rates may only be increased if the utility files and gives notice of a separate rate change application.

A request for a public hearing must be in writing. You must state (1) your name, mailing address, and daytime telephone number; (2) the applicant's name, application number or another recognizable reference to this application; (3) the statement, "I/we request a public hearing"; (4) a brief description of how you or the persons you represent, would be adversely affected by the granting of the application for a CCN; and (5) your proposed adjustment to the application or CCN which would satisfy your concerns and cause you to withdraw your request for a hearing.

Persons who wish to intervene or comment should write the:

Texas Commission on Environmental Quality
Water Supply Division
Utilities and Districts Section, MC-153
P. O. Box 13087
Austin, TX 78711-3087

within thirty (30) days from the date of this publication or notice. A public hearing will be held only if a legally sufficient hearing request is received or if the Commission on its own motion requests a hearing. Only those individuals who submit a written hearing request or a written request to be notified if a hearing is set will receive notice if a hearing is scheduled.

If a public hearing is requested, the Executive Director will not issue the CCN and will forward the application to the State Office of Administrative Hearings (SOAH) for a hearing. If no settlement is reached and an evidentiary hearing is held, the SOAH will submit a recommendation to the Commission for final decision. If an evidentiary hearing is held, it will be a legal proceeding similar to a civil trial in state district court.

IF A HEARING IS HELD, it is important that you or your representative attend to present your concerns. Your request serves only to cause a hearing to be held and is not used during the hearing.

If you are a landowner with a tract of land at least 25 acres or more, and is partially or wholly located within the proposed area, you may request to be excluded from the proposed area (or "opt out") by providing written notice to the Commission within (30) days from the date that notice was provided by the applicant. All requests to opt out of the requested service area must include a scaled, general location map and a metes and bounds description of the tract of land.

Persons who meet the requirements to opt out, and wish to request this option should file the required documents with the:

Texas Commission on Environmental Quality
Water Supply Division
Utilities and Districts Section, MC-153
P. O. Box 13087
Austin, TX 78711-3087

A copy of the request to opt out of the proposed area must also be sent to the applicant. Staff may request additional information regarding your request.

Si desea informacion en Espanol, puede llamar al 1-512-239-0200.

HISTORICAL BALANCE SHEETS See Attachment 16

	CURRENT YEAR (A)	A-1 YEAR	A-2 YEAR	A-3 YEAR	A-4 YEAR	A-5 YEAR
CURRENT ASSETS						
Cash						
Accounts Receivable						
Inventories						
Income Tax Receivable						
Other						
Total						
FIXED ASSETS						
Land						
Collection/Distribution System						
Buildings						
Equipment						
Other						
Less: Accum. Depreciation or Reserves						
Total						
TOTAL ASSETS						
CURRENT LIABILITIES						
Accounts Payable						
Notes Payable, Current						
Accrued Expenses						
Other						
Total						
LONGTERM LIABILITIES						
Notes Payable, Long-term						
Other						
TOTAL LIABILITIES						
OWNER'S EQUITY						
Paid in Capital						
Retained Equity						
Other						
Current Period Profit or Loss						
TOTAL OWNER'S EQUITY						
TOTAL LIABILITIES AND EQUITY						
WORKING CAPITAL						
CURRENT RATIO						
DEBT TO EQUITY RATIO						
EQUITY TO TOTAL ASSETS						

HISTORICAL INCOME STATEMENT See Attachment 16

	CURRENT YEAR (A)	A-1 YEAR	A-2 YEAR	A-3 YEAR	A-4 YEAR	A-5 YEAR
METER NUMBER						
Existing Number of Taps						
New Taps per Year						
Total Meters at Year End						
METER REVENUE						
Fees Per Meter						
Cost Per Meter						
Operating Revenue Per Meter						
GROSS WATER REVENUE						
Fees						
Other						
Gross Income						
OPERATING EXPENSES						
General & Administrative						
Interest						
Other						
NET INCOME						

HISTORICAL EXPENSES STATEMENT See Attachment 16

	CURRENT YEAR (A)	A-1 YEAR	A-2 YEAR	A-3 YEAR	A-4 YEAR	A-5 YEAR
GENERAL/ADMINISTRATIVE EXPENSES						
Salaries						
Office Expense						
Computer Expense						
Auto Expense						
Insurance Expense						
Telephone Expense						
Utilities Expense						
Depreciation Expense						
Property Taxes						
Professional Fees						
Other						
Total						
% Increase Per Year						
OPERATIONAL EXPENSES						
Salaries						
Auto Expense						
Utilities Expense						
Depreciation Expense						
Repair & Maintenance						
Supplies						
Other						
Total						
% Increase Per Year						
ASSUMPTIONS						
Interest Rate/Terms						
Utility Cost/gal.						
Depreciation Schedule						
Other						

PROJECTED BALANCE SHEETS See Attachment 16

	START UP	YEAR 1	YEAR 2	YEAR 3	YEAR 4	YEAR 5
CURRENT ASSETS						
Cash						
Accounts Receivable						
Inventories						
Income Tax Receivable						
Other						
Total						
FIXED ASSETS						
Land						
Collection/Distribution System						
Buildings						
Equipment						
Other						
Less: Accum. Depreciation or Reserves						
Total						
TOTAL ASSETS						
CURRENT LIABILITIES						
Accounts Payable						
Notes Payable, Current						
Accrued Expenses						
Other						
Total						
LONGTERM LIABILITIES						
Notes Payable, Long-term						
Other						
TOTAL LIABILITIES						
OWNER'S EQUITY						
Paid in Capital						
Retained Equity						
Other						
Current Period Profit or Loss						
TOTAL OWNER'S EQUITY						
TOTAL LIABILITIES AND EQUITY						
WORKING CAPITAL						
CURRENT RATIO						
DEBT TO EQUITY RATIO						
EQUITY TO TOTAL ASSETS						

PROJECTED INCOME STATEMENT See Attachment 16

	YEAR 1	YEAR 2	YEAR 3	YEAR 4	YEAR 5	TOTALS
METER NUMBER						
Existing Number of Taps						
New Taps per Year						
Total Meters at Year End						
METER REVENUE						
Fees Per Meter						
Cost Per Meter						
Operating Revenue Per Meter						
GROSS WATER REVENUE						
Fees						
Other						
Gross Income						
OPERATING EXPENSES						
General & Administrative						
Interest						
Other						
NET INCOME						

PROJECTED EXPENSES STATEMENT See Attachment 16

	YEAR 1	YEAR 2	YEAR 3	YEAR 4	YEAR 5	TOTALS
GENERAL/ADMINISTRATIVE EXPENSES						
Salaries						
Office Expense						
Computer Expense						
Auto Expense						
Insurance Expense						
Telephone Expense						
Utilities Expense						
Depreciation Expense						
Property Taxes						
Professional Fees						
Other						
Total						
% Increase Per Year						
OPERATIONAL EXPENSES						
Salaries						
Auto Expense						
Utilities Expense						
Depreciation Expense						
Repair & Maintenance						
Supplies						
Other						
Total						
% Increase Per Year						
ASSUMPTIONS						
Interest Rate/Terms						
Utility Cost/gal.						
Depreciation Schedule						
Other						

PROJECTED SOURCES AND USES OF CASH STATEMENTS

	YEAR 1	YEAR 2	YEAR 3	YEAR 4	YEAR 5	TOTALS
SOURCES OF CASH						
Net Income						
Depreciation (if Funded)						
Loan Proceeds						
Other						
Total Sources						
USES OF CASH						
Net Loss						
Principle Portion of Pmts.						
Fixed Asset Purchase						
Reserve						
Other						
TOTAL USES						
NET CASH FLOW						
DEBT SERVICE COVERAGE						
Cash Available for Debt						
Service (CADS)						
Net Income (Loss)						
Depreciation , or Reserve Interest						
TOTAL						
REQUIRED DEBT SERVICE (RDS)						
Principle Plus Interest						
DEBT SERVICE COVERAGE RATIO						
CADS Divided by RDS						

ATTACHMENT 1

Certification of Account Status

ORBIT SYSTEMS, INC.

Franchise Tax Account Status

As of: 10/03/2013 04:40:32 PM

This Page is Not Sufficient for Filings with the Secretary of State

Obtain a certification for filings with the Secretary of State.

ORBIT SYSTEMS, INC.

Texas Taxpayer Number	30008692557
Mailing Address	1302 AIRLINE N ROSHARON, TX 77583-7718
Right to Transact Business in Texas	ACTIVE
State of Formation	TX
Effective SOS Registration Date	11/26/1984
Texas SOS File Number	0072981900
Registered Agent Name	PEGGY PAUL
Registered Office Street Address	1302 AIRLINE NORTH ROSHARON, TX 77583

Officers And Directors Information

- texas.gov
- Statewide Search from the Texas State Library
 - State Link Policy
 - Texas Homeland Security
- **Susan Combs**, Texas Comptroller • Window on State Government • Contact Us
 - Privacy and Security Policy
 - Accessibility Policy
 - Link Policy
 - Public Information Act
 - Compact with Texans



Franchise Tax Account Status

As of: 07/25/2013 04:17:39 PM

This Page is Not Sufficient for Filings with the Secretary of State

ORBIT SYSTEMS, INC.

Texas Taxpayer Number 30008692557
Mailing Address 1302 AIRLINE N
ROSHARON, TX 77583-7718
Right to Transact ACTIVE
Business in Texas
State of Formation TX
Effective SOS 11/26/1984
Registration Date
Texas SOS File Number 0072981900
Registered Agent Name PEGGY PAUL
Registered Office Street 1302 AIRLINE NORTH
Address ROSHARON, TX 77583

Peggy Paul

From: ResponseToFTRequest [ResponseToFTRequest@cpa.state.tx.us]
Sent: Thursday, September 26, 2013 9:02 AM
To: peggy@orbitwater.net
Subject: RE: [Franchise] Other

Dear Taxpayer,

We no longer offer certificates of good standing. Please go to the following link for more informaiton on the account status changes:

http://www.window.state.tx.us/taxinfo/franchise/ft_account_status.html

If you need further assistance regarding this request please contact the franchise tax correspondence section directly at (512) 463-4402 or toll free at (800) 531-5441 ext. 3-4402.

Thank you,

Franchise Tax Correspondence Section
Account Maintenance Division
Texas Comptroller of Public Accounts
111 E 17th St
Austin, TX 78774

-----Original Message-----

From: peggy@orbitwater.net [mailto:peggy@orbitwater.net]
Sent: Tuesday, September 17, 2013 3:34 PM
To: Tax Help
Subject: [Franchise] Other

Submitted by:
E-mail address: peggy@orbitwater.net

name: Peggy Paul

email: peggy@orbitwater.net

Taxpayer Name: Orbit Systems, Inc.

Taxpayer Number: 76-0128249

Telephone Number: 281-369-2041

Question: I am trying to obtain a Certificate of Account Status for Orbit Systems, Inc. as required for an application for CCN amendment with TCEQ. The forms to apply for certificate of account status says it is either for reinstatement (Form 05-391)of an entity or termination of an entity (Form 05-359), and neither of these apply.

TEXAS SECRETARY of STATE
JOHN STEEN

[UCC](#) | [Business Organizations](#) | [Trademarks](#) | [Notary](#) | [Account](#) | [Help/Fees](#) | [Briefcase](#) | [Logout](#)

BUSINESS ORGANIZATIONS INQUIRY - VIEW ENTITY

Filing Number: 72981900 **Entity Type:** Domestic For-Profit Corporation
Original Date of Filing: November 26, 1984 **Entity Status:** In existence
Formation Date: N/A
Tax ID: 30008692557 **FEIN:**
Duration: Perpetual

Name: ORBIT SYSTEMS, INC.
Address: 1302 AIRLINE NORTH
 ROSHARON, TX 77583 USA

<u>REGISTERED AGENT</u>	<u>FILING HISTORY</u>	<u>NAMES</u>	<u>MANAGEMENT</u>	<u>ASSUMED NAMES</u>	<u>ASSOCIATED ENTITIES</u>
Last Update	Name	Title	Address		
August 8, 2012	PEGGY PAUL	PRESIDENT	1302 AIRLINE NORTH ROSHARON, TX 77583 USA		
August 8, 2012	PEGGY PAUL	DIRECTOR	1302 AIRLINE NORTH ROSHARON, TX 77583 USA		
August 8, 2012	RON PAUL	SECRETARY	1302 AIRLINE NORTH ROSHARON, TX 77583 USA		
August 8, 2012	RON PAUL	DIRECTOR	1302 AIRLINE NORTH ROSHARON, TX 77583 USA		
August 8, 2012	JEFFREY WALKER	VICE PRESIDENT	1302 AIRLINE NORTH ROSHARON, TX 77583 USA		
August 8, 2012	JEFFREY WALKER	DIRECTOR	1302 AIRLINE NORTH ROSHARON, TX 77583 USA		

Instructions:

- To place an order for additional information about a filing press the 'Order' button.

ATTACHMENT 2
ORBIT SYSTEMS, INC.
STOCKHOLDER INFORMATION

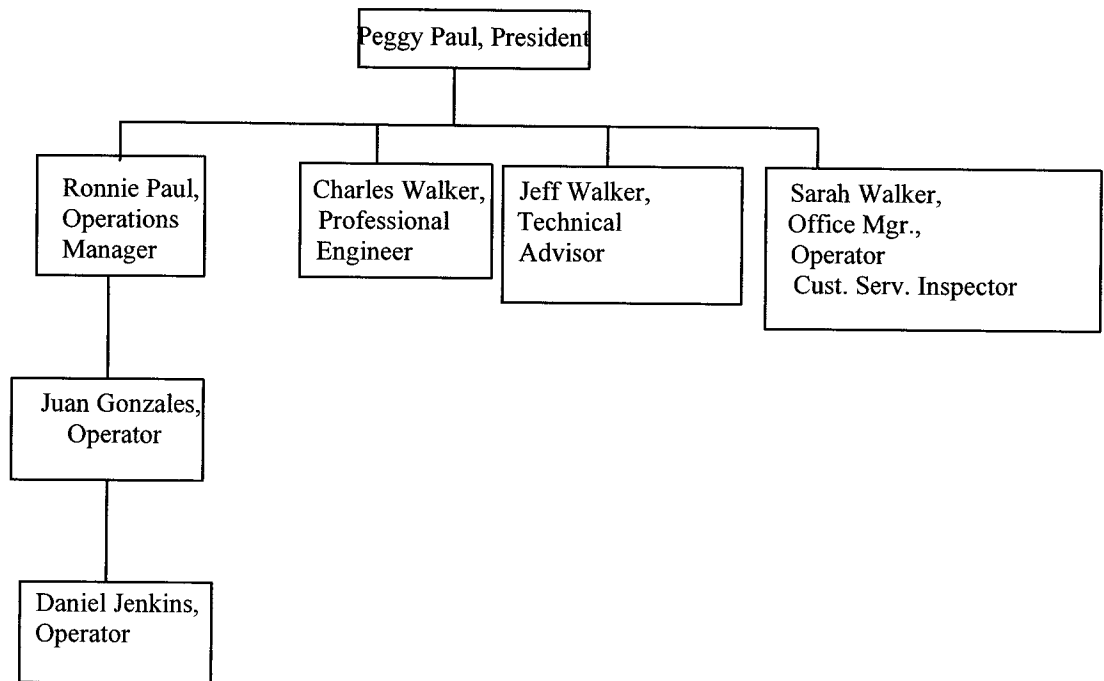
Peggy Paul – President; 33 1/3% shareholder

Jeff Walker – Vice President; 33 1/3 % shareholder

Charles Walker – 33 1/3% shareholder

ATTACHMENT 3

Orbit Systems, Inc. Structure



ATTACHMENT 4

List of Corporation Directors and Title of Each Individual

ORBIT SYSTEMS, INC.



Susan Combs Texas Comptroller of Public Accounts

Taxable Entity Search ResultsTaxable Entity Search

Officers and Directors

ORBIT SYSTEMS, INC.
Report Year: Not Available

[Return to: Taxable Entity Search Results](#)

Officer and director information on this site is obtained from the most recent Public Information Report (PIR) processed by the Secretary of State (SOS). PIRs filed with annual franchise tax reports are forwarded to the SOS. After processing, the SOS sends the Comptroller an electronic copy of the information, which is displayed on this web site. The information will be updated as changes are received from the SOS.

You may order a copy of a Public Information Report from open.records@cpa.state.tx.us or Comptroller of Public Accounts, Open Government Division, PO Box 13528, Austin, Texas 78711.

Title	Name and Address
<i>VICE PRESI</i>	JEFFREY WALKER 1302 AIRLINE NORTH ROSHARON , TX 77583
<i>DIRECTOR</i>	JEFFREY WALKER 1302 AIRLINE NORTH ROSHARON , TX 77583
<i>PRESIDENT</i>	PEGGY PAUL 1302 AIRLINE NORTH ROSHARON , TX 77583
<i>DIRECTOR</i>	PEGGY PAUL 1302 AIRLINE NORTH ROSHARON , TX 77583
<i>SECRETARY</i>	RON PAUL 1302 AIRLINE NORTH ROSHARON , TX 77583
<i>DIRECTOR</i>	RON PAUL 1302 AIRLINE NORTH ROSHARON , TX 77583

texas.gov | Statewide Search from the Texas State Library | State Link Policy | Texas Homeland Security

ATTACHMENT 5

ORBIT SYSTEMS, INC.

BAYOU COLONY SUBDIVISION

JUSTIFICATION FOR PROPOSED SERVICE AREA

Orbit Systems, Inc.
Bayou Colony Subdivision
Justification for Proposed Service Area

D&V Development, LLC is developing Bayou Colony Subdivision consisting of 49 residential properties requiring water connections. Orbit Systems, Inc. will design, own, and operate the water system at this subdivision. It is not economically feasible to tie in to any existing nearby subdivisions due to separation distance.

WATER UTILITY CONTRACT

This Agreement between D & J DEVELOPMENT, LLC, the real estate developer for Bayou Colony, and Orbit Systems, Inc. (OSI), the designated water utility company for Bayou Colony. The purpose of this agreement is to insure quality water production and service at a reasonable cost for the Bayou Colony Subdivision.

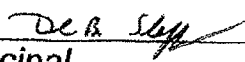
OSI will install the water system (water plant and distribution lines) in Bayou Colony (49 connections). Developer will pay OSI actual cost not to exceed \$69,100.00 for installation of the system in accordance with TCEQ Rules and Regulations. OSI will send invoices to developer upon completion of each phase of construction. Attached are the estimated costs of each requirement for the water system completion.


It is understood that the water distribution lines will be installed immediately upon approval by TCEQ, whereas the installation of the water taps and meters will occur as the meters are requested. There will not be any additional charges to the water utility customer for the subsequent installation of these taps and meters within the Bayou Colony Subdivision. Charges for hookup from the meter to the residence will be additional and optional at the water utility customer's request.

OSI will do required procedures to obtain approval of the system by TCEQ for inclusion in a CCN for OSI.

OSI will own and operate the system as required by the CCN.

Agreed to this 29th day of May, 2013.


Principal
Developer


Peggy Paul, President
Orbit Systems, Inc.

**ATTACHMENT 6
MAP REQUIREMENTS
PROPOSED SERVICE AREA
BAYOU COLONY SUBDIVISION**

NON – SCANABLE

PAGE

MAPS IN FILE

FOR ANY QUESTIONS

PLEASE CALL CENTRAL RECORDS

MAIN LINE (512) 936-7180

ATTACHMENT 6

**PROPOSED SERVICE AREA
BAYOU COLONY SUBDIVISION
WRITTEN DESCRIPTION
QUESTION 3.C.**

Proposed service area is 35 acres located approximately 3 miles southwest of downtown Manvel, Texas, and is generally bounded on the north by pasture; on the east by County Road 786; on the south by pasture; and on the west by W. Fork Chocolate Bayou.

NON – SCANABLE

PAGE

MAPS IN FILE

FOR ANY QUESTIONS

PLEASE CALL CENTRAL RECORDS

MAIN LINE (512) 936-7180