



Control Number: 43156



Item Number: 14

Addendum StartPage: 0

DOCKET NO. 43156

APPLICATION OF TRI-COUNTY  
SPECIAL UTILITIES DISTRICT TO  
AMEND A CERTIFICATE OF  
CONVENIENCE AND NECESSITY IN  
FALLS, LIMESTONE, MCLENNAN  
AND ROBERTSON COUNTIES  
(37828-C)

§  
§  
§  
§  
§  
§

PUBLIC UTILITY COMMISSION  
OF TEXAS

RECEIVED  
2015 MAR 18 AM 9:34  
PUBLIC UTILITY COMMISSION  
FILING CLERK

APPLICANT'S SECOND RESPONSE TO  
ORDERS NO. 3 AND NO. 4 REQUESTING ADDITIONAL INFORMATION


By prior Orders, Applicant Tri-County Special Utilities District, *Tri-County*, was given time to cure mapping deficiencies. Tri-County files the following requested information:

- 1) Location Map of the entire system with existing plants and wells;
- 2) Scaled Map for Falls County of applied for area and detailed description of lines in the applied for area with enough detail to adequately identify lines and locations;
- 3) Scaled Map for Limestone County of applied for area and detailed description of lines in the applied for area in Limestone County with enough detail to adequately identify lines and locations;
- 4) Scaled Map for Robertson County of applied for area and detailed description of lines in the applied for area in Robertson County with enough detail to adequately identify lines and locations;
- 5) Scaled Map for McLennan County of applied for area and detailed description of lines in the applied for area in McLennan County with enough detail to adequately identify lines and locations;
- 6) GPS coordinates for locations of Tri-County wells;
- 7) Map showing detailed area of dual certification of Tri-County and Perry Water Supply Corporation;
- 8) Map showing detailed area of dual certification of Tri-County and the City of Riesel;
- 9) Map showing detailed area of dual certification of Tri-County and the City of Waco;
- 10) Map showing detailed area of dual certification of Tri-County and the City of Marlin.

A

Tri-County has also made inquiries into the omitted *Exhibit A* to the Agreement with the City of Marlin. As soon as both parties locate and review it, it will promptly be provided to the Commission.

Respectfully submitted,

A handwritten signature in black ink, appearing to read "Patricia Coy", is written over a horizontal line.

Patricia Coy  
Attorney for Applicant  
State Bar No. 06918400  
Patricia Coy & Associates, LLC  
815 West 5<sup>th</sup> Street  
Clifton, Texas 76634-1519  
Telephone: 254-675-8663  
Facsimile: 254-675-4567

**OVERSIZED DOCUMENT(S)**

**TO VIEW**

**OVERSIZED DOCUMENT(S)**

**PLEASE GO TO**

**CENTRAL RECORDS**

**(512) 936-7180**

**TRI-COUNTY S.U.D. CCN DESCRIPTION - FALLS COUNTY****4,574 ACRES TOTAL WITHIN 200' BUFFER**

<b>NOTE</b>	<b>FOOTAGE</b>	<b>DESCRIPTION</b>
1	536	NW ALONG CR 171/S. COUNTY LINE RD FROM CR 169
2	3,575	NE ALONG CR 172 FROM CR 147
3	2,722	NE ALONG CR 162 FROM CR 175
4	1,284	SW ALONG CR 147 FROM LIMESTONE COUNTY LINE
5	6,705	NW ALONG CR 159 FROM CR 179; NE FROM CR 159 ALONG CR 179
6	14,796	NW FROM CR 243 ALONG CR 240
7	6,031	SW FROM CR 240 ALONG CR 243
8	1,899	S OF INTERSECTION AT SH 7 & CR 245
9	766	N ALONG PR FROM SH 7
10	4,837	NW ALONG CR 244 FROM SH 7 TO CR 243
11	898	NW ALONG CR 267 FROM SH 7
12	6,656	NE FROM SH 14 ALONG CR 278
13	702	NW FROM CR 169 ALONG VANOUS RD.
14	2,456	N FROM CR 147 ALONG CR 174; SE FROM CR 174 ALONG PR
15	2,090	NW FROM CR 179 ALONG CR 159; NE FROM CR 159 ALONG CR 179
16	3,068	W ACROSS COUNTRY FROM INTERSECTION AT FM 1771 & CR 239
17	4,860	N/NW ALONG CR 241 FROM CR 242
18	3,450	NW ACROSS COUNTRY FROM SH 7 TO CR 243
19	1,746	E ALONG PR FROM FM 2475 NEAR FM 413
20	2,590	NE ALONG CR 278 FROM SH 14 TO COUNTY LINE
21	909	N FROM CR 169 ALONG HAPPY HOLLOW RD.
22	6,473	SE FROM CR 169 ALONG CR 163
23	13,318	W FROM CR 147 ALONG CR 167; CR 166 TO FM 2603
24	1,719	W FROM CR 147 ALONG CR 174
25	687	FOUR (4) PR'S E & W OF INTERSECTION CR 147 x CR 162
26	357	N FROM CR 169 ALONG CR 168 (WALT'S RD.)
27	1,389	SE FROM FM 2603 ALONG PR NEAR CR 165
28	3,191	NE FROM FM 1240 ALONG MAIN ST., INCL. CR 163-B, -C, -D, & PR510
29	2,147	NE FROM RANCH RD 1240 ALONG CR 162

**TRI-COUNTY S.U.D. CCN DESCRIPTION - FALLS COUNTY**

30	1,320	NE FROM RANCH RD 1240 ALONG CR 160
31	3,007	NW FROM CR 118 ALONG CR 148
32	4,081	SW FROM FM 2603 ACROSS COUNTRY TO FM 1240 & ALONG FM 1240
33	1,426	SW FROM RANCH RD 1240 CR 152
34	610	S ALONG CR 152
35	5,659	SW FROM RANCH RD 1240 ALONG PR
36	1,707	NE FROM INTERSECTION CR 154 ALONG CR 139
37	606	SW FROM CR 158 ALONG FM 147
38	1,548	S ALONG CR 182 BETWEEN FM 147 & CR 114
39	867	SW ALONG CR 237 NEAR INTERSECTION CR 238 x CR237
40	1,487	S ALONG CR 3144 FROM SH 7
41	976	SE ALONG CR 263 FROM FM 413
42	2,437	SE ALONG FM 2413 NEAR INTERSECTION CR 257 x FM 2413
43	7,196	NE ALONG CR 272 FROM FM 2413
44	2,525	E ALONG CR 276 FROM SH 14
45	3,324	S ALONG SH 14 FROM CR 272
46	4,076	W ALONG CR 273 FROM SH 14
47	917	E ACROSS COUNTRY FROM CR 258 TO PERPENDICULAR CR 258
48	2,539	NW FROM ROBERTSON CO. LINE ALONG PR NEAR FM 2413
49	1,666	S FROM CR 126 ACROSS COUNTRY
50	1,196	NE FROM CR 126 ALONG PR
51	596	NW OF INTERSECTION CR 126 x CR 118 ALONG CR 126
52	14,705	NE FROM CR 151 ALONG FM 2307/CR 152
53	1,002	N ACROSS CR 129A ALONG PR
54	400	SW FROM CR 129A ALONG CR 182
55	4,067	W ALONG CR 227 FROM FM 1771
56	798	NE ALONG PR FROM FM 1771 S OF CR 246
57	698	N ACROSS COUNTRY FROM FM 1771, N OF CR 233
58	3,704	NE THEN SE ACROSS COUNTRY FROM FM 1771, N OF FM 413
59	1,998	NE ALONG FM 413 FROM FM 1771
60	966	W FROM CR 146 ALONG PR

**TRI-COUNTY S.U.D. CCN DESCRIPTION - FALLS COUNTY**

61	5,819	S FROM CR 118 ALONG CR 143 PAST CR 119
62	1,309	NE FROM CR 143 ALONG CR 150
63	3,313	S FROM FM 1240 ALONG CR 142
64	4,036	SE ACROSS COUNTRY FROM CR 142 TO & ALONG CR 141
65	4,036	S FROM CR 141 ALONG CR 151 TO FM 2307
66	10,527	S FROM FM 2307 ALONG CR 153 TO CR 136
67	5,979	SW FROM CR 153 ALONG CR 136 TO FM 3375
68	1,129	E FROM CR 129 ALONG CR 129A
69	265	SE ACROSS COUNTRY AT BEND OF CR 181
70	4,100	NE ALONG CR 233 FROM CR 230, ACROSS COUNTRY AT BEND
71	3,560	NW ALONG CR 230 FROM FM 413
72	1,609	NE ALONG CR 257 FROM FM 413
73	1,873	W ALONG CR 256, W OF FM 2413
74	2,276	SW ALONG CR 262 FROM FM 2413
75	776	SW ALONG CR 262, N OF CR 260
76	970	N ALONG PR FROM CR 262
77	800	NE OF CR 260 ACROSS COUNTRY, N OF SH 46 AT ROBERTSON CO. LINE
78	8,757	NW, THEN S ALONG CR 260 FROM CR 262
79	6,391	S ALONG CR 259 FROM SH 46
80	4,542	SE & SW FROM SH 46 ACROSS COUNTRY TO CR 259
81	3,500	N FROM CR 118 ALONG SH 6
82	961	NE ALONG CR 119 FROM PR
83	10,665	S FROM CR 119 TO CR 121 ALONG PR
84	1,833	W FROM CR 130 ACROSS COUNTRY ALONG PR TO CR 121
85	6,549	NE ALONG CR 121 NEAR CR 124
86	2,580	W FROM CR 133 ALONG PR
87	3,347	S FROM FM 3375 ALONG CR 140
88	2,588	N ALONG CR 134
89	1,022	N FROM CR 135 ALONG CR 134
90	3,545	W FROM FM 3375 ALONG CR 135
91	3,606	SW FROM CR 135 ACROSS COUNTRY ALONG PR TO CR 134

**TRI-COUNTY S.U.D. CCN DESCRIPTION - FALLS COUNTY**

92	1,387	SW FROM CR 137 ALONG CR 135
93	3,000	NW FROM FM 147 ALONG PR
94	7,594	SW FROM CR 176 ALONG FM 147
95	3,603	S OF FM 147 CROSSING CR 155 ALONG PR
96	8,111	N FROM SH 7 ALONG CR 155
97	1,828	NW FROM CR 182 ALONG PR
98	835	N FROM SH 7 ALONG PARKER LN.
99	1,901	N FROM SH 7 ALONG CR 176
100	1,142	SW FROM CR 182 TO SH 7 ALONG PR
101	2,102	E, THEN N FROM CR 221 ALONG PR
102	1,125	SE FROM CR 222 ALONG FM 2958
103	3,823	E FROM CR 123 ALONG PR
104	857	S FROM PR ALONG CR 123
105	1,796	NW FROM SH 6 ALONG PR, S OF CR 122
106	1,704	SW FROM MCLENNAN CO. LINE ALONG CR 108/BLEUE BLUFF RD.
107	1,020	S FROM CR 109 ALONG PR
108	1,992	E FROM CR 108 ALONG CR 109
109	2,120	S FROM CR 105 ALONG PR; E FROM PR ALONG CR 105
110	2,863	S FROM CR 104 ALONG PR
111	1,400	NE ALONG CR 102 FROM PR
112	4,561	NW FROM CR 116 ALONG PR
113	9,101	N ALONG CR 116 BETWEEN FM 2117 & CR 115
114	6,975	NE ACROSS COUNTRY FROM CR 116 TO SH 6
115	2,656	S ALONG SH 6, INCL. SH 6 ENTER/EXIT RAMPS
116	5,495	E ALONG CR 236 FROM SH 6
117	656	N ALONG SH 6 ACCESS RD. FROM CR 236
118	2,369	S ALONG PR FROM CR 220
119	3,076	SW FROM SH 6 ALONG CR 220; S FROM CR 220 ALONG FM 2861; SW ALONG PR FROM FM 2861
120	8,805	N/NE ALONG FM 2117 FROM LORENE RD.
121	3,132	S FROM FM 2117 ALONG CR 106 TO CR 183
122	996	SE FROM CR 106 ALONG CR 185



**TRI-COUNTY S.U.D. CCN DESCRIPTION - FALLS COUNTY**

123	4,179	W FROM MARLIN CITY LIMIT ALONG CR 185
124	1,836	N FROM CR 185 ALONG ANDERS RD.
125	1,504	N ALONG PR NEAR INTERSECTION SH 6 x CR 223 ALONG SOUTH SH 6
126	9,208	W FROM SH 6 ALONG CR 201
127	3,286	E & NE ACROSS COUNTRY AT INTERSECTION CR 201 x SH 6
128	1,289	S ALONG PR FROM CR 201
129	913	S ALONG PR FROM CR 201
130	6,404	W FROM SH 6 ALONG CR 219
131	9,942	CITY OF REAGAN WITHIN CITY LIMITS
132	2,243	N ALONG CR 251 FROM SH 6
133	5,533	NW THEN SW ALONG CR 255/TARBOX RD. FROM CR 254
134	3,152	NE ALONG CR 254 FROM SH 6
135	2,082	NE ALONG CR 211 FROM CR 213
136	4,340	SE FROM FM 413 ALONG CR 211, THEN ACROSS COUNTRY TO CR 211
137	1,003	SE ALONG CR 213 FROM CR 211
138	2,991	SW ALONG FM 1373 FROM SH 6; SE ALONG SH 6 FROM FM 1373
139	6,929	SW FROM SH 6 ALONG CR 206
140	1,628	S FROM CR 206 ALONG CR 209
141	8,414	NE FROM CR 202 ALONG PR
142	13,578	N FROM FM 413 ALONG CR 202
143	1,554	S FROM FM 413, AT SPUR, ALONG PR
144	3,952	S FROM CR 203 PARALLEL TO SW SIDE OF FM 413
145	1,145	S ALONG PR ACROSS FM 1373
146	1,409	NE ALONG PR FROM FM 1373
147	3,342	NE FROM FM 413 ALONG FM 1373
148	2,749	NE FROM FM 1373 ALONG PR NEAR ROBERTSON CO. LINE
149	1,034	S FROM FM 1373 ALONG CR 205
150	789	SE FROM CR 181 ALONG SH 7
151	502	SE ALONG PR FROM FM 413 NEAR CURVE OF FM 413
152	1,022	SE ALONG CR 253 FROM FM 413

<b><u>TRI-COUNTY S.U.D. CCN DESCRIPTION - FALLS COUNTY</u></b>	
--	--

TOTAL FOOTAGE	498,201
TOTAL SQ FT	199,280,400
<b><u>TOTAL ACREAGE</u></b>	<b><u>4,574.00</u></b>

**OVERSIZED DOCUMENT(S)**

**TO VIEW**

**OVERSIZED DOCUMENT(S)**

**PLEASE GO TO**

**CENTRAL RECORDS**

**(512) 936-7180**

TRI COUNTY SPECIAL UTILITY DISTRICT  
PROPOSED CCN DESCRIPTIONS - LIMESTONE COUNTY

TOTAL ACRES IN LIMESTONE COUNTY = 375.3 ACRES

LINE NUMBER

LENGTH AND DESCRIPTION

- ① 1,160' NORTH ALONG C.R. 358.
- ② 1,790' NORTH DOWN A PRIVATE ROAD, 3,680' SOUTH OF C.R. 354.
- ③ 1,860' NORTH FROM S.H. 164 ACROSS C.R. 334.
- ④ 2,065' WEST FROM S.H. 164.
- ⑤ 2,514' WEST ALONG C.R. 396 FROM S.H. 164.
- ⑥ 8,618' EAST ALONG C.R. 627A FROM C.R. 627.
- ⑦ 2,558' NORTH ALONG C.R. 626 FROM F.M. 2489.
- ⑧ 1,798' EAST ALONG C.R. 628, 3,210' EAST OF F.M. 2489.
- ⑨ 9,280' EAST ALONG C.R. 665 FROM C.R. 621.
- ⑩ 7,557' NORTH ALONG F.M. 147 FROM EXISTING CCN BOUNDARY.
- ⑪ 3,446' NORTH ALONG S.H. 14 FROM C.R. 664.
- ⑫ 885' EAST ACROSS COUNTRY FROM P.R. 5715.
- ⑬ 1,802' EAST FROM P.R. 5715.
- ⑭ 2,128' SOUTH FROM P.R. 5715.
- ⑮ 1,390' NORTH ALONG CITY STREET IN KOSSE FROM S.H. 14.

**OVERSIZED DOCUMENT(S)**

**TO VIEW**

**OVERSIZED DOCUMENT(S)**

**PLEASE GO TO**

**CENTRAL RECORDS**

**(512) 936-7180**

TRI COUNTY SPECIAL UTILITY DISTRICT  
PROPOSED CCN DESCRIPTIONS – ROBERTSON COUNTY

TOTAL ACRES IN ROBERTSON COUNTY = 575.18 ACRES

<u>LINE NUMBER</u>	<u>LENGTH AND DESCRIPTION</u>
①	3,249' NORTH FROM F.M. 1373 ON GEORGE WACHEL ROAD.
②	2,222' NORTH ALONG MUSHINSKI-BUDZISE ROAD.
③	646' SOUTH ON BUZA ROAD FROM F.M. 1373.
④	1,186' NORTH ON F.M. 2159 BEGINNING 4,675' NORTH OF YASTIC ROAD.
⑤	627' SOUTH ON BETHLEHEM CEMETERY RD FROM 504' SOUTH OF JOHN COTTON RD.
⑥	866' NORTH ON PRIVATE ROAD FROM OLD HIGHWAY.
⑦	728' EAST ALONG OLD HIGHWAY 337' FROM WILGANOWSLI ROAD.
⑧	2,340' EAST ALONG STEVES ROAD FROM 280' EAST OF BARTKOWIAK ROAD.
⑨	8,482' EAST ALONG F.M. 1373 FROM BARTKOWIAK ROAD.
⑩	2,121' NORTH EAST ALONG S.H. 14 BEGINNING 2,400' EAST OF BARTKOWIAK ROAD.
⑪	543' ALONG C. BRASHINSKI ROAD FROM 120' SOUTH OF S.H. 14.
⑫	1,544' NE ACROSS COUNTRY FROM C. BRASHINSKI RD. TO N. TIDWELL PRAIRIE RD.
⑬	2,072' SOUTH ALONG C. BRASHINSKI ROAD BEGINNING 4,374' SOUTH OF S.H. 14.
⑭	746' EAST ACROSS COUNTRY FROM NORTH TIDWELL PRAIRIE ROAD TO RICHARD HAILEY ROAD.
⑮	6,135' SOUTH ALONG NORTH TIDWELL PRAIRIE ROAD FROM 650' SOUTH OF C. BRASHINSKI ROAD.
⑯	2,269' EAST FROM NORTH TIDWELL PRAIRIE ROAD ACROSS COUNTRY TO RICHARD HAILEY ROAD.
⑰	4,193' NORTHEAST ACROSS COUNTRY FROM F.M. 46
⑱	5,438' NORTHEAST ALONG S.H. 14.
⑲	714' NORTHEAST ALONG S.H. 14.
⑳	2,366' SOUTH FROM S.H. 14.
㉑	3,390' NORTH ALONG ANDRESKI RD. AND ACROSS COUNTRY EAST FROM ANDRESKI RD.
㉒	4,360' EAST ALONG RED BANK ROAD AND ACROSS COUNTRY FROM RED BANK ROAD.
㉓	245' NORTH OF FLORIDA ROAD ALONG A PRIVATE ROAD.
㉔	464' ALONG SCOTT DRIVE FROM EXISTING CCN TO 730' FROM FLORIDA ROAD.
㉕	2,798' NORTHEAST FROM WALNUT CEMETERY ROAD ALONG F.M. 2954.
㉖	3,426' SOUTH ALONG F.M. 46 FROM TROJACEK ROAD.

**OVERSIZED DOCUMENT(S)**

**TO VIEW**

**OVERSIZED DOCUMENT(S)**

**PLEASE GO TO**

**CENTRAL RECORDS**

**(512) 936-7180**

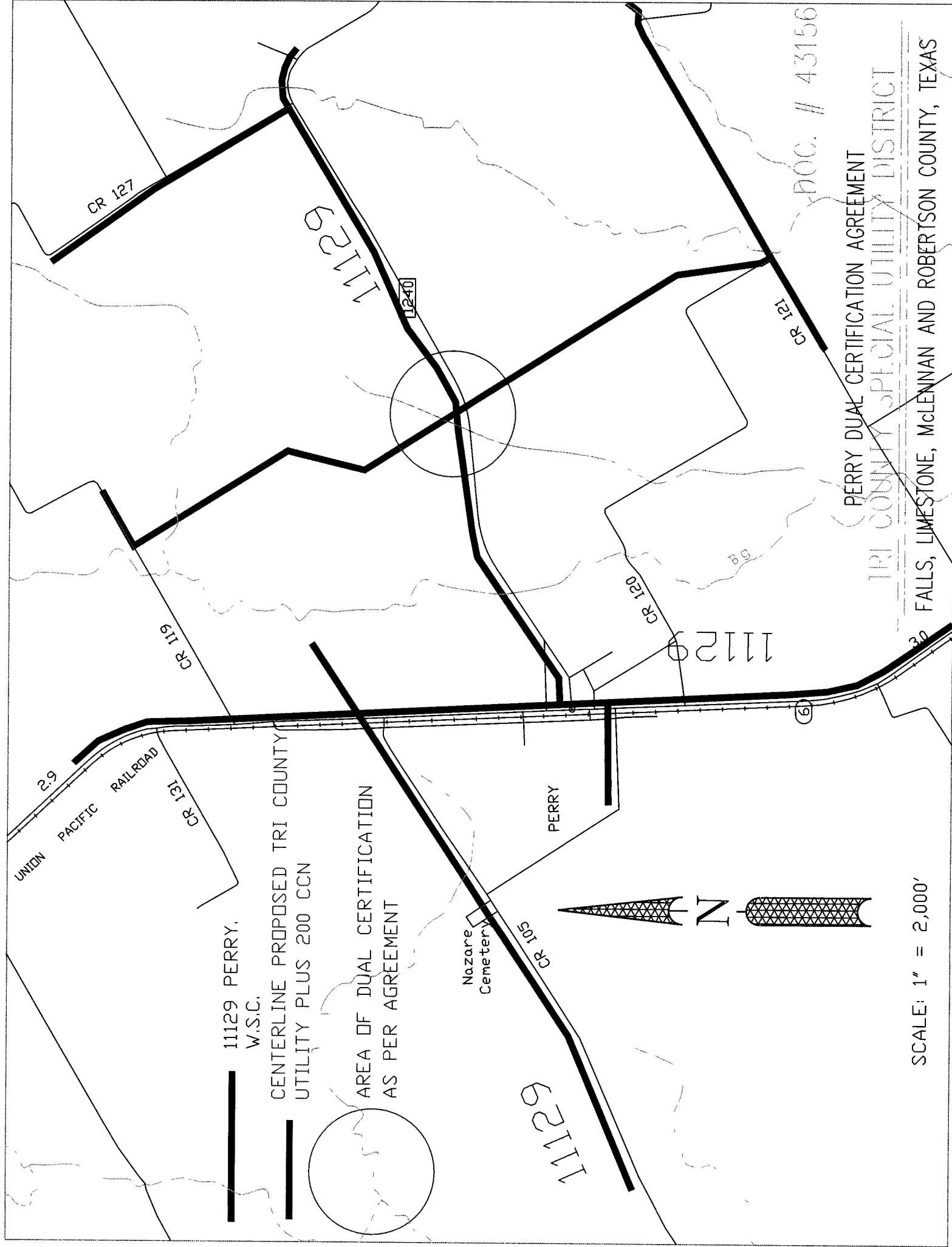
TRI COUNTY SPECIAL UTILITY DISTRICT

PROPOSED CCN DESCRIPTIONS – McLENNAN COUNTY

TOTAL ACRES IN McLENNAN COUNTY = 660.28 ACRES

<u>LINE NUMBER</u>	<u>LENGTH AND DESCRIPTION</u>
①	6,490' NORTH ALONG BLUE BLUFF ROAD FROM RICE ROAD.
②	1,742' EAST ALONG F.M. 1860 FROM BLUE BLUFF ROAD.
③	2,277' SOUTH ALONG RACCOON HOLLOW ROAD FROM BLUE BLUFF ROAD.
④	1,737' EAST ALONG RACCOON HOLLOW ROAD FROM BLUE BLUFF ROAD.
⑤	1,350' NORTH FROM RICE ROAD ALONG PRIVATE ROAD.
⑥	2,255' EAST ALONG RICE ROAD, BEGINNING 7,368' FROM BLUE BLUFF ROAD.
⑦	3,773' NORTH ACCROSS COUNTRY BETWEEN RICE AND POSSUM TROT ROAD.
⑧	1,545' NORTH ON PRIVATE ROAD FROM KATTNER ROAD.
⑨	2,987' NORTH FROM POSSUM TROT ROAD ACROSS COUNTRY TO F.M. 1860.
⑩	1,063' NORTH AND WEST FROM KATTNER ROAD TOWARD F.M. 1860.
⑪	2,926' WEST FROM NIEKAMP ROAD ALONG KATTNER ROAD.
⑫	1,665' NORTH ALONG PRIVATE ROAD FROM KATTNER ROAD.
⑬	2,800' EAST ALONG KATTNER ROAD BEGINNING 4,418' FROM NIEKAMP ROAD.
⑭	693' SOUTH ALONG EVANS ROAD FROM BLACKLAND ROAD.
⑮	384' NORTH FROM BLACKLAND ROAD ALONG PRIVATE ROAD.
⑯	1,271' NORTH FROM BLACKLAND ROAD ALONG PRIVATE ROAD.
⑰	1,112' NORTH AND EAST FROM COUNTY ROAD TO SAME COUNTY ROAD.
⑱	3,569' EAST ALONG F.M. 1860 BEGINNING 1,327' WEST OF KOENIG ROAD.
⑲	7,056' NORTH ALONG KOENIG ROAD TO FOUR MILE ROAD.
⑳	7,212' EAST ALONG ROADRUNNER TRAIL BEGINNING 2,827' WEST OF KOENIG ROAD.
㉑	5,877' EAST ALONG FORU MILE ROAD BEGINNING 4,199' WEST OF KOENIG ROAD.
㉒	3,252' NORTH ALONG PRIVATE ROAD FROM ROADRUNNER TRAIL.
㉓	2,315' WEST ALONG ROADRUNNER TRAIL FROM F.M. 1860.
㉔	2,221' NORTH ALONG F.M. 1860 FROM ROADRUNNER TRAIL.
㉕	1,654' EAST DOWN PRIVATE ROAD FROM F.M. 1860.
㉖	1,145' SOUTH AND EAST ACROSS COUNTRY FROM F.M. 1860
㉗	1,151' EAST ALONG PRIVATE ROAD BEGINNING AT HAPPY HOLLOW ROAD.
㉘	382' NORTH ALONG HAPPY HOLLOW ROAD FROM COUNTY LINE.
㉙	160' NORTH ALONG JANOUS ROAD BEGINNING AT THE COUNTY LINE.





10029 CITY OF RIESEL

CENTERLINE PROPOSED IN COUNTY  
UTILITY PLUS 200' CCN

AREA OF DUAL CERTIFICATION  
AS PER AGREEMENT

RATTLESNAKE

NIEKAMP

KATNER

RACIDON HOLLOW

10029

10029

1860

RIESEL  
Pop 839

RATTLESNAKE

RICE




SCALE: 1" = 2,000'

DOC. # 43156

RIESEL DUAL CERTIFICATION AGREEMENT

TRI COUNTY SPECIAL UTILITY DISTRICT

FALLS, LIMESTONE, McLENNAN AND ROBERTSON COUNTY, TEXAS



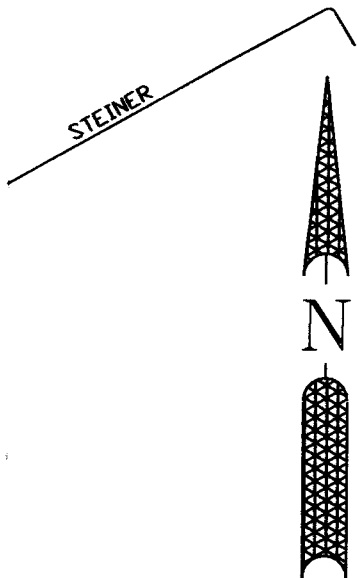
AREA OF DUAL CERTIFICATION  
AS PER AGREEMENT



10039 CITY OF WACO

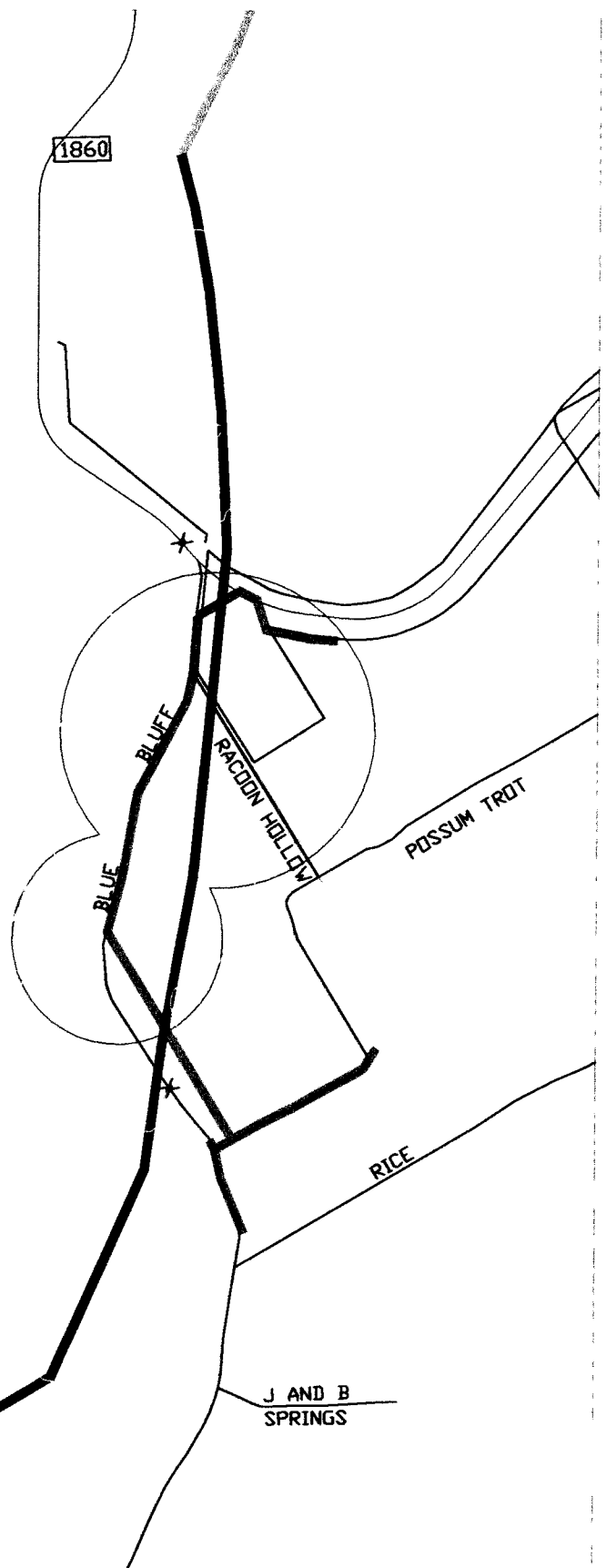


CENTERLINE PROPOSED TRI COUNTY  
UTILITY PLUS 200 CCN



SCALE: 1" = 2,000'

10039  
WACO



DOC. # 43156

WACO DUAL CERTIFICATION AGREEMENT  
TRI COUNTY SPECIAL UTILITY DISTRICT

FALLS, LIMESTONE, McLENNAN AND ROBERTSON COUNTY, TEXAS

**OVERSIZED DOCUMENT(S)**

**TO VIEW**

**OVERSIZED DOCUMENT(S)**

**PLEASE GO TO**

**CENTRAL RECORDS**

**(512) 936-7180**