




Control Number: 43139



Item Number: 3

Addendum StartPage: 0

House Bill (HB) 1600 and Senate Bill (SB) 567 83rd
Legislature, Regular Session, transferred the functions
relating to the economic regulation of water and sewer
utilities from the TCEQ to the PUC effective
September 1, 2014.



RECEIVED

Checklist for Obtaining or Amending a CCN

2014 SEP 17 AM 10:17

Name of Application Highland Utilities PUBLIC UTILITY COMMISSION
FILING CLERK

Administrative Review #A - 035-14

Application Number (s) 37882-C

Date TCEQ Received Application 4-4-14


Date Assigned to program area 4-7-14

County(s) Burnet

Purpose of Application:

- Obtain New Water CCN Temporary CCN# A _____
- Obtain New Sewer CCN Temporary CCN# A _____
- Amend Water CCN # 12334
- Amend Sewer CCN # _____
- Account Fees due
- Regulatory Assessment Fees due
- Attach a copy of CN and RN from WUD
- Not on file with Central Registry. Core Data Form Needed.
- Original and three copies of application received

J:\UDS\Utilities Forms and Checklists Admin Review\CCN.doc





[iWUD Main](#) [Districts](#) [Utilities](#) [PWS](#) [Reports](#) [Documents](#) [Maps](#)

Utility details for HIGHLAND UTILITIES INC (12334)

[Affiliations](#) [Documents](#) [Site Visits](#) [Schedules](#)

Responsible Party

Organization: **HIGHLAND UTILITIES INC**
 Address: **PO BOX 790**
MARBLE FALLS , TX 78654-0790

Customers

Reference Number	Name	Role
CN603470329	CITY OF HIGHLAND HAVEN	RESPONSIBLE PARTY
CN600689129	HIGHLAND UTILITIES INC	RESPONSIBLE PARTY

Official Address / Phone

Address: **PO BOX 790**
MARBLE FALLS , TEXAS 78654-0790
 Telephone: **(830) 613-8137**

Properties

CR Regulated Entity Number: **RN101255123**
 CCEDS Status: **NO ACTIVE NOE EXISTS**
 Utility Type: **WATER UTILITY**
 Ownership Type: **INVESTOR**
 Primary County: **BURNET**
 County Code: **27**

Comments

Comment Date	Text	Staff Name
01/19/2011	36942-S Aqua Utilities Inc dba Aqua Texas Inc. acquire facility & transfer Highland Utilities Inc.	GINA SCHILDWACHTER
10/29/2008	Appl 36227-S City of Highland Haven to purchase water CCN 12334 from Highland Utilities Inc in Burnet County	
06/14/2001	CHGD FROM HIGHLAND UTILITIES	

Occurrences retrieved.

PWS for this Utility

PWS Name	PWS ID	Status	District(Number)
<u>WILDERNESS COVE</u>	0270126	A	

Water System occurrences retrieved.

Counties

Code	County Name	Primary
27	BURNET	Y

Activity

Activity Status: **ACTIVE**
 Start Date: **10/18/1989**
 End Date: **12/31/9999**
 Activity Date: **10/18/1989**

[Run Utility Cases Report](#)
[Run Utility Summary Report](#)
[Show Map](#)

Utility successfully retrieved.

For questions or comments regarding information on this page, contact the
[TCEQ iWUD Web Manager](#)

Version V2.7.0

To: Administrative Reviewer

Date Complete: April 8, 2014

From: Cartographer-Utilities & Districts Section

Subject: Overlap & Notice Check for Administrative Review No. A-035-14/37882-C
Highland Utilities (12334) to amend in Burnet county

1. No new overlap of service areas exists.
2. An overlap:
3. Dual certification:
4. An overlap exists with the city limits of:
5. If this is a Sale, Transfer, or Merger, is additional area being requested?

7. Map submitted is digital request digital data.

9. Utility notice was sufficient.
10. Utility notice was insufficient. In addition to those systems listed in the application, they will also need to notify:

TWO MILES:

All cities and etj's within 2 miles of proposed area

Any other Utility, District or entity that would be required to receive notice

X

11. Notice: **DO NOT NOTICE**
12. **Other comments: Maps do not meet requirements. Please submit the following(maps and data do not match, No printed copy of a map "B". Need 4 copies of all 3 maps with the proposed area the same and matching the data.)**
 - A. A general location map delineating the proposed service area with enough detail to accurately locate the proposed area within the county.
 - B. A map showing only the proposed area by:
 - i. metes and bounds survey certified by a licensed state or register professional land surveyor; or
 - ii. projectable digital data with metadata (proposed areas should be in a single record and clearly labeled). Also, a data disk labeled with the applicant's name must be provided; or
 - iii. following verifiable natural and man-made landmarks; or

- iv. a copy of recorded plat map with metes and bounds.
- C. A written description of the proposed service area.
- D. Provide separate and additional maps of the proposed area(s) to show the following:
 - i. all facilities, illustrating separately facilities for production, transmission, and distribution of the applicant's service(s); and
 - ii. any facilities, customers or area currently being served outside the applicant's certificated area(s).



Kent Steelman

To: Administrative Reviewer

Date Complete: April 8, 2014

From: Cartographer-Utilities & Districts Section

Subject: Overlap & Notice Check for Administrative Review No. A-035-14/37882-C
Highland Utilities (12334) to amend in Burnet county

1. No new overlap of service areas exists.
2. An overlap:
3. Dual certification:
4. An overlap exists with the city limits of:
5. If this is a Sale, Transfer, or Merger, is additional area being requested?

7. Map submitted is digital request digital data.

9. Utility notice was sufficient.
10. Utility notice was insufficient. In addition to those systems listed in the application, they will also need to notify:

TWO MILES:


All cities and etj's within 2 miles of proposed area

Any other Utility, District or entity that would be required to receive notice

X

11. Notice: **DO NOT NOTICE**
12. **Other comments: Maps do not meet requirements. Please submit the following(maps and data do not match, No printed copy of a map "B". Need 4 copies of all 3 maps with the proposed area the same and matching the data.)**
 - A. A general location map delineating the proposed service area with enough detail to accurately locate the proposed area within the county.
 - B. A map showing only the proposed area by:
 - i. metes and bounds survey certified by a licensed state or register professional land surveyor; or
 - ii. projectable digital data with metadata (proposed areas should be in a single record and clearly labeled). Also, a data disk labeled with the applicant's name must be provided; or
 - iii. following verifiable natural and man-made landmarks; or

- iv. a copy of recorded plat map with metes and bounds.
- C. A written description of the proposed service area.
- D. Provide separate and additional maps of the proposed area(s) to show the following:
 - i. all facilities, illustrating separately facilities for production, transmission, and distribution of the applicant's service(s); and
 - ii. any facilities, customers or area currently being served outside the applicant's certificated area(s).



Kent Steelman