

7014 1200 0000 2292 6262

U.S. Postal Service™
CERTIFIED MAIL™ RECEIPT
(Domestic Mail Only; No Insurance Coverage Provided)

For delivery information visit our website at www.usps.com®

Postage	\$ A. Broughton	Postmark Here
Certified Fee	1015-2010	
Return Receipt Fee (Endorsement Required)	9.25.14	
Restricted Delivery Fee (Endorsement Required)		
Total Postage & Fees	\$	

SECTION ON DELIVERY

neuk Agent
 Address

Printed Name) *French* C. Date of Delivery *9-29-14*

Address different from item 1? Yes
Delivery address below: No

Sent To *Aqua Texas, Inc.*

Street, Apt. No., or PO Box No. *11061 Clayton in the Wood*

City, State, ZIP+4® *Austin TX 78713-7416*

Priority Mail Express™

Return Receipt for Merchandise

Collect on Delivery

Delivery? (Extra Fee) Yes

PS Form 3800, August 2006 (transfer from Service Label) See Reverse for Instructions

1292 6262

PS Form 3811, July 2013 Domestic Return Receipt

UNITED STATES POSTAL SERVICE



First-Class Mail
Postage & Fees Paid
USPS
Permit No. G-10

• Sender: Please print your name, address, and ZIP+4® in this box •

LJA Engineering & Surveying, Inc.
2929 Briarpark Drive, Suite 600
Houston, Texas 77042-3703

A. Broughton

Notice to Neighboring Systems, Landowners and Cities

NOTICE OF APPLICATIONS FOR CERTIFICATES OF CONVENIENCE AND NECESSITY (CCN) TO PROVIDE WATER AND SEWER UTILITY SERVICE IN BRAZORIA AND FORT BEND COUNTIES, TEXAS

To: HOUSTON SOUTHWEST AIRPORT Date Notice Mailed: September 25, 2014
(Neighboring System, Landowner or City)
503 MCKEEVER RD., STE. 1505
(Address)
ARCOLA TX 77583-2675
(City State Zip)

Brazoria County Municipal Utility District (MUD) No. 22 has filed applications with the Texas Commission on Environmental Quality to obtain water and sewer CCNs and to obtain dual certification with the City of Pearland and Brazoria County MUD 21 for the provision of water and sewer utility service in Brazoria and Fort Bend Counties.

The proposed utility service area is located approximately 20 miles south of downtown Houston, Texas, and is **generally** bounded on the north by County Road 564B; on the east by Kincade Road; on the south by County Road 58; and on the west by FM521.

The total area being requested includes approximately 622.31 acres.

The proposed application affects customers and/or areas located in the following zip codes: 77583 and 77545.

See enclosed map of the proposed service area.

A request for a public hearing must be in writing. You must state (1) your name, mailing address, and daytime telephone number; (2) the applicant's name, application number or another recognizable reference to this application; (3) the statement, "I/we request a public hearing"; (4) a brief description of how you or the persons you represent, would be adversely affected by the granting of the application for a CCN; and (5) your proposed adjustment to the application or CCN which would satisfy your concerns and cause you to withdraw your request for a hearing.

Persons who wish to intervene or comment should write the:

Texas Commission on Environmental Quality
Water Supply Division
Utilities and Districts Section, MC-153
P. O. Box 13087
Austin, TX 78711-3087

within thirty (30) days from the date of this publication or notice. A public hearing will be held only if a legally sufficient hearing request is received or if the Commission on its own motion requests a hearing. Only those individuals who submit a written hearing request or a written request to be notified if a hearing is set will receive notice if a hearing is scheduled.

If you are a landowner with a tract of land at least 25 acres or more, that is partially or wholly located within the proposed area, you may request to exclude the tract from the proposed area (or "opt out") by providing written notice to the Commission within (30) days from the date that notice was provided by the applicant. All request to opt out of the requested service area must include a scaled, general location map and a metes and bounds description of the tract of land.

Persons who meet the requirements to opt out, and wish to request this option should file the required documents with the:

Texas Commission on Environmental Quality
Water Supply Division
Utilities and Districts Section, MC-153
P. O. Box 13087
Austin, TX 78711-3087

A copy of the request to opt out of the proposed area must also be sent to the applicant. Staff may request additional information regarding your request.

Effective September 1, 2014, responsibility for regulating water and wastewater rates and CCNs will transfer to the Public Utility Commission of Texas (PUC). If responding before September 1, 2014, please submit your information to the TCEQ at the address shown on the letterhead. After September 1, 2014, please submit your written response to the address below:

Public Utility Commission
Water Utilities Division
1701 N. Congress Avenue
P. O. Box 13326
Austin, Texas 78711-3326

Si desea informacion en Espanol, puede llamar al 1-512-239-0200.

**BRAZORIA COUNTY MUD NO. 22
CCN APPLICATION**

DISTRICTS EXHIBIT
SEPTEMBER 2014


**BRAZORIA COUNTY MUD NO. 22
1 MI. SUPPLY OF BOMBS (NO. 22)
MUD (19584)
OTHER DISTRICTS (19584)**

DATA SOURCE: Esri
Districts: VFCO
April 1998 - 2013
Aerial Imagery: GeoEye, March 2013



BRAZORIA COUNTY MUD NO. 22
CONVEYANCE

BRAZORIA COUNTY, TEXAS
 SEPTEMBER, 2014
 Caddell


 BRAZORIA COUNTY MUD NO. 22
 2-MI BUFFER OF SOLID MUD NO. 22
 COX WATER BOUNDARIES (TRAC)
 COX WATER BOUNDARIES (TREC)

DATA SOURCES:
 County GIS
 Aerial Photography (GeoEye, 2012)

0 1000 2000 3000 Feet
 0 1000 2000 3000 Feet



**BRAZORIA COUNTY MUD NO. 22
CON APPLICATION**


SURROUNDING CITY LIMITS AND CITY BOUNDARIES
SEPTEMBER, 2014

Legend

- BRAZORIA COUNTY MUD NO. 22
- 2014 SUPPLY OF SCUMMING 12
- CITY LIMITS
- ETJ BOUNDARY

DATA SOURCES:
MapInfo, Esri, and
Pioneer City of Pearland
Aerial from Texas County Engineering
MapInfo, Esri, and
Houston City of Houston
Aerial Photograph, Dec 1, 2013

0 500 1000 1500 2000 2500 3000 Feet



BRAZORIA COUNTY MUD NO. 22
CON APPLICATION
 SEPTEMBER, 2014

Legend:

- SAVANNAH DEVELOPMENT LTD
- WYANDOTTA COUNTY MUD NO. 22
- ROAD PARCELS 549 AC
- FEASIBLE PARCELS 354 AC

0 400 0 Feet



7014 1820 0002 0174 4999

U.S. Postal Service™
CERTIFIED MAIL® RECEIPT
Domestic Mail Only

SECTION ON DELIVERY

For delivery information, visit our website at www.usps.com®.

OFFICIAL USE

Postage	\$ A. Broughton
Certified Fee	1875-2010
Return Receipt Fee (Endorsement Required)	975.14
Restricted Delivery Fee (Endorsement Required)	
Total Postage & Fees	\$

Postmark Here

ralce O'Brien Agent
 Address
(Printed Name) C. Date of Delivery
10-3

Address different from item 1? Yes
delivery address below: No

Sent to
Houston Southwest Airport
Street & Apt. No. or PO Box
245 McKeever Rd. Ste 1505
City, State, ZIP+4
Arcola TX 77583-1671

Mail® Priority Mail Express™
 Return Receipt for Merchandise
 Collect on Delivery
Delivery? (Extra Fee) Yes

PS Form 3800, July 2014 See Reverse for Instructions
(transfer from service label)

674 4999

PS Form 3811, July 2013

Domestic Return Receipt

UNITED STATES POSTAL SERVICE




First-Class Mail
Postage & Fees Paid
USPS
Permit No. G-10

• Sender: Please print your name, address, and ZIP+4® in this box•

LJA Engineering & Surveying, Inc.
2929 Briarpark Drive, Suite 600
Houston, Texas 77042-3703

A. Broughton



Notice to Neighboring Systems, Landowners and Cities

NOTICE OF APPLICATIONS FOR CERTIFICATES OF CONVENIENCE AND NECESSITY (CCN) TO PROVIDE WATER AND SEWER UTILITY SERVICE IN BRAZORIA AND FORT BEND COUNTIES, TEXAS

To: ORBIT SYSTEMS, INC. Date Notice Mailed: September 25, 2014
(Neighboring System, Landowner or City)
P.O. BOX 956
(Address)
ROSHARON TX 77583
(City State Zip)

Brazoria County Municipal Utility District (MUD) No. 22 has filed applications with the Texas Commission on Environmental Quality to obtain water and sewer CCNs and to obtain dual certification with the City of Pearland and Brazoria County MUD 21 for the provision of water and sewer utility service in Brazoria and Fort Bend Counties.

The proposed utility service area is located approximately 20 miles south of downtown Houston, Texas, and is **generally** bounded on the north by County Road 564B; on the east by Kincade Road; on the south by County Road 58; and on the west by FM521.

The total area being requested includes approximately 622.31 acres.

The proposed application affects customers and/or areas located in the following zip codes: 77583 and 77545.

See enclosed map of the proposed service area.

A request for a public hearing must be in writing. You must state (1) your name, mailing address, and daytime telephone number; (2) the applicant's name, application number or another recognizable reference to this application; (3) the statement, "I/we request a public hearing"; (4) a brief description of how you or the persons you represent, would be adversely affected by the granting of the application for a CCN; and (5) your proposed adjustment to the application or CCN which would satisfy your concerns and cause you to withdraw your request for a hearing.

Persons who wish to intervene or comment should write the:

Texas Commission on Environmental Quality
Water Supply Division
Utilities and Districts Section, MC-153
P. O. Box 13087
Austin, TX 78711-3087

within thirty (30) days from the date of this publication or notice. A public hearing will be held only if a legally sufficient hearing request is received or if the Commission on its own motion requests a hearing. Only those individuals who submit a written hearing request or a written request to be notified if a hearing is set will receive notice if a hearing is scheduled.

If you are a landowner with a tract of land at least 25 acres or more, that is partially or wholly located within the proposed area, you may request to exclude the tract from the proposed area (or "opt out") by providing written notice to the Commission within (30) days from the date that notice was provided by the applicant. All request to opt out of the requested service area must include a scaled, general location map and a metes and bounds description of the tract of land.

Persons who meet the requirements to opt out, and wish to request this option should file the required documents with the:

Texas Commission on Environmental Quality
Water Supply Division
Utilities and Districts Section, MC-153
P. O. Box 13087
Austin, TX 78711-3087

A copy of the request to opt out of the proposed area must also be sent to the applicant. Staff may request additional information regarding your request.

Effective September 1, 2014, responsibility for regulating water and wastewater rates and CCNs will transfer to the Public Utility Commission of Texas (PUC). If responding before September 1, 2014, please submit your information to the TCEQ at the address shown on the letterhead. After September 1, 2014, please submit your written response to the address below:

Public Utility Commission
Water Utilities Division
1701 N. Congress Avenue
P. O. Box 13326
Austin, Texas 78711-3326

Si desea informacion en Espanol, puede llamar al 1-512-239-0200.



BRAZORIA COUNTY MUD NO. 22
CCN APPLICATION

Geometric Exhibit
 Approximately 2014

Legend

- Fort Bend County MUD No. 22
- Sienna Plantation MUD No. 22
- Other Districts (CEBO)

DATE: 11/11/2014
 AUTHOR: [Name]

Scale: 1" = 1000'

North Arrow

BRAZORIA COUNTY MUD NO. 22
CONVERSION

BRAZORIA COUNTY MUD NO. 22
 SEPTEMBER, 2014
 Labeled

BRAZORIA COUNTY MUD NO. 22
 Labeled BY THE OFFICE OF INSURANCE NO. 22
 CONSUMER BOUNDARIES (TCR) (C)
 CONSUMER BOUNDARIES (T-60)

DAY'S BOUNDARY
 CONSUMER BOUNDARIES (TCR) (C)
 CONSUMER BOUNDARIES (T-60)

0 100 200 300 400 500
 Feet
 0 100 200 300 400 500
 Feet

N
 NORTH
 0 100 200 300 400 500
 Feet




BRAZORIA COUNTY MUD NO. 22
CCN APPLICATION
September, 2014

Legend

- BRAZORIA COUNTY MUD NO. 22
- ROAD PARCELS WITH AS
- REG. PARCELS WITH AC

0 100 200 300 400 500 Feet



U.S. Postal Service™
CERTIFIED MAIL® RECEIPT
 Domestic Mail Only

For delivery information, visit our website at www.usps.com®.

OFFICIAL USE

7014 1820 0002 0174 5019

Postage	\$ A. Broughton
Certified Fee	@ 1875-1010
Return Receipt Fee (Endorsement Required)	9.28.14
Restricted Delivery Fee (Endorsement Required)	
Total Postage & Fees	\$

Postmark Here

SECTION ON DELIVERY

Printed Name) Wick Agent
 Address
 C. Date of Delivery

Address different from item 1? Yes
 Delivery address below No

Priority Mail Express™
 Return Receipt for Merchandise
 Collect on Delivery

Delivery? (Extra Fee) Yes

2 0174 5019

Sent To ORBIT SYSTEMS INC.
 Street & Apt. No., or PO Box No. PO BOX 9810
 City, State, ZIP+4 HOUSTON TX 77003

PS Form 3800, July 2014 See Reverse for Instructions

PS Form 3811, July 2013 Domestic Return Receipt

UNITED STATES POSTAL SERVICE

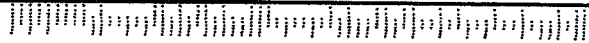


First-Class Mail
 Postage & Fees Paid
 USPS
 Permit No. G-10

• Sender: Please print your name, address, and ZIP+4® in this box•

LJA Engineering & Surveying, Inc.
 2929 Briarpark Drive, Suite 600
 Houston, Texas 77042-3703

A. Broughton



Notice to Neighboring Systems, Landowners and Cities

NOTICE OF APPLICATIONS FOR CERTIFICATES OF CONVENIENCE AND NECESSITY (CCN) TO PROVIDE WATER AND SEWER UTILITY SERVICE IN BRAZORIA AND FORT BEND COUNTIES, TEXAS

To: ORBIT SYSTEMS, INC. Date Notice Mailed: September 25, 2014
(Neighboring System, Landowner or City)
P.O. BOX 956
(Address)
ROSHARON TX 77583
(City State Zip)

Brazoria County Municipal Utility District (MUD) No. 22 has filed applications with the Texas Commission on Environmental Quality to obtain water and sewer CCNs and to obtain dual certification with the City of Pearland and Brazoria County MUD 21 for the provision of water and sewer utility service in Brazoria and Fort Bend Counties.

The proposed utility service area is located approximately 20 miles south of downtown Houston, Texas, and is **generally** bounded on the north by County Road 564B; on the east by Kincade Road; on the south by County Road 58; and on the west by FM521.

The total area being requested includes approximately 622.31 acres.

The proposed application affects customers and/or areas located in the following zip codes: 77583 and 77545.

See enclosed map of the proposed service area.

A request for a public hearing must be in writing. You must state (1) your name, mailing address, and daytime telephone number; (2) the applicant's name, application number or another recognizable reference to this application; (3) the statement, "I/we request a public hearing"; (4) a brief description of how you or the persons you represent, would be adversely affected by the granting of the application for a CCN; and (5) your proposed adjustment to the application or CCN which would satisfy your concerns and cause you to withdraw your request for a hearing.

Persons who wish to intervene or comment should write the:

Texas Commission on Environmental Quality
Water Supply Division
Utilities and Districts Section, MC-153
P. O. Box 13087
Austin, TX 78711-3087

within thirty (30) days from the date of this publication or notice. A public hearing will be held only if a legally sufficient hearing request is received or if the Commission on its own motion requests a hearing. Only those individuals who submit a written hearing request or a written request to be notified if a hearing is set will receive notice if a hearing is scheduled.

If you are a landowner with a tract of land at least 25 acres or more, that is partially or wholly located within the proposed area, you may request to exclude the tract from the proposed area (or "opt out") by providing written notice to the Commission within (30) days from the date that notice was provided by the applicant. All request to opt out of the requested service area must include a scaled, general location map and a metes and bounds description of the tract of land.

Persons who meet the requirements to opt out, and wish to request this option should file the required documents with the:

Texas Commission on Environmental Quality
Water Supply Division
Utilities and Districts Section, MC-153
P. O. Box 13087
Austin, TX 78711-3087

A copy of the request to opt out of the proposed area must also be sent to the applicant. Staff may request additional information regarding your request.

Effective September 1, 2014, responsibility for regulating water and wastewater rates and CCNs will transfer to the Public Utility Commission of Texas (PUC). If responding before September 1, 2014, please submit your information to the TCEQ at the address shown on the letterhead. After September 1, 2014, please submit your written response to the address below:

Public Utility Commission
Water Utilities Division
1701 N. Congress Avenue
P. O. Box 13326
Austin, Texas 78711-3326

Si desea informacion en Espanol, puede llamar al 1-512-239-0200.

BRAZORIA COUNTY MUD NO. 22
CON APPLICATION

DISTRICTS EXHIBIT
 SEPTEMBER, 2014

- BRAZORIA COUNTY MUD NO. 22
- THE NUMBER OF BONDS NO. 22
- MUD (TCEC)
- OTHER DISTRICTS (TCEC)

DATA COLLATED
 DATE: 10/23/13
 AMM PHOTOGRAPHY DATE: MARCH 2012

0 1000 2000 3000 Feet



BRAZORIA COUNTY MUD NO. 22

CON APPLICATION

SUPPLEMENTING CC&S
SEPTEMBER 2014

- 

BRAZORIA COUNTY MUD NO. 22
SEE MAP OF BOARD NO. 22
FOR WATER BOUNDARIES (CC&S)
FOR WATER BOUNDARIES (CC&S)

DATA SOURCES:
DGN - TCEQ
Aerial Photography Data - March 2012




**BRAZORIA COUNTY MUD NO. 22
CCN APPLICATION**

Brazoria County City Limits and City Boundaries
September, 2014

- BRAZORIA COUNTY AND NO. 22
- CITY LIMITS
- CITY BOUNDARY

DATE: 09/08/2014
PROJECT: Brazoria County and No. 22
PREPARED BY: City of Pearland
APPROVED BY: City of Pearland
DATE: 09/08/2014
PROJECT: Brazoria County and No. 22
PREPARED BY: City of Pearland
APPROVED BY: City of Pearland

Scale: 1" = 1,000 Feet



7014 1620 0002 0174 5002

U.S. Postal Service™
CERTIFIED MAIL® RECEIPT
Domestic Mail Only

For delivery information, visit our website at www.usps.com®.

OFFICIAL USE	
Postage	\$ A. Broughton
Certified Fee	1015-2010
Return Receipt Fee (Endorsement Required)	9.25.14
Restricted Delivery Fee (Endorsement Required)	
Total Postage & Fees	\$

Sent To	Oribit Systems, Inc.
Street & Apt. No., or PO Box No.	PO Box 916
City, State, ZIP+4	Rosharon TX 77583

PS Form 3800, July 2014 See Reverse for Instructions

SECTION ON DELIVERY

Agent
 Address
 Date of Delivery

Printed Name: [Signature]

Date of Delivery: [Signature]

Address different from item 1? Yes
delivery address below: No

Priority Mail Express™
 Return Receipt for Merchandise
 Collect on Delivery

Delivery? (Extra Fee) Yes

0174 5002

PS Form 3811, July 2013 Domestic Return Receipt

UNITED STATES POSTAL SERVICE



First-Class Mail
Postage & Fees Paid
USPS
Permit No. G-10

• Sender: Please print your name, address, and ZIP+4® in this box •

LJA Engineering & Surveying, Inc.
2929 Briarpark Drive, Suite 600
Houston, Texas 77042-3703

A. Broughton

