

**U.S. Postal Service™**  
**CERTIFIED MAIL® RECEIPT**  
*Domestic Mail Only*

For delivery information, visit our website at [www.usps.com](http://www.usps.com)®.

**OFFICIAL USE**

7014 1820 0002 0174 4968

Postage	\$ A Broughton
Certified Fee	1875-2010
Return Receipt Fee (Endorsement Required)	9.25.14
Restricted Delivery Fee (Endorsement Required)	
Total Postage & Fees	\$

Postmark  
Here

**SECTION ON DELIVERY**

*Johnson*  Agent  
 Address

(Printed Name) \_\_\_\_\_ C. Date of Delivery *9/26/14*

Address different from item 1?  Yes  
 delivery address below:  No

Sent To *ECMUD 21 AB HR*  
 Street & Apt. No., or PO Box No. *3200 Southwest Freeway*  
 City, State, ZIP+4 *Houston TX 77027*

Mail  Priority Mail Express™  
 Return Receipt for Merchandise  
 Collect on Delivery  
 Delivery? (Extra Fee)  Yes

PS Form 3800, July 2014 See Reverse for Instructions  
 (transfer from service label)

174 4968

PS Form 3811, July 2013

Domestic Return Receipt

UNITED STATES POSTAL SERVICE




First-Class Mail  
 Postage & Fees Paid  
 USPS  
 Permit No. G-10

• Sender: Please print your name, address, and ZIP+4® in this box •

LJA Engineering & Surveying, Inc.  
 2929 Briarpark Drive, Suite 600  
 Houston, Texas 77042-3703

*A. Broughton*



250

**Notice to Neighboring Systems, Landowners and Cities**

**NOTICE OF APPLICATIONS FOR CERTIFICATES OF CONVENIENCE AND NECESSITY (CCN) TO PROVIDE WATER AND SEWER UTILITY SERVICE IN BRAZORIA AND FORT BEND COUNTIES, TEXAS**

To: AQUA TEXAS, INC. Date Notice Mailed: September 25, 2014  
(Neighboring System, Landowner or City)  
1106 CLAYTON LANE, STE. 400W  
(Address)  
AUSTIN TX 78723-2476  
(City State Zip)

Brazoria County Municipal Utility District (MUD) No. 22 has filed applications with the Texas Commission on Environmental Quality to obtain water and sewer CCNs and to obtain dual certification with the City of Pearland and Brazoria County MUD 21 for the provision of water and sewer utility service in Brazoria and Fort Bend Counties.

The proposed utility service area is located approximately 20 miles south of downtown Houston, Texas, and is **generally** bounded on the north by County Road 564B; on the east by Kincaid Road; on the south by County Road 58; and on the west by FM521.

The total area being requested includes approximately 622.31 acres.

The proposed application affects customers and/or areas located in the following zip codes: 77583 and 77545.

**See enclosed map of the proposed service area.**

A request for a public hearing must be in writing. You must state (1) your name, mailing address, and daytime telephone number; (2) the applicant's name, application number or another recognizable reference to this application; (3) the statement, "I/we request a public hearing"; (4) a brief description of how you or the persons you represent, would be adversely affected by the granting of the application for a CCN; and (5) your proposed adjustment to the application or CCN which would satisfy your concerns and cause you to withdraw your request for a hearing.

Persons who wish to intervene or comment should write the:

Texas Commission on Environmental Quality  
Water Supply Division  
Utilities and Districts Section, MC-153  
P. O. Box 13087  
Austin, TX 78711-3087

within thirty (30) days from the date of this publication or notice. A public hearing will be held only if a legally sufficient hearing request is received or if the Commission on its own motion requests a hearing. Only those individuals who submit a written hearing request or a written request to be notified if a hearing is set will receive notice if a hearing is scheduled.

If you are a landowner with a tract of land at least 25 acres or more, that is partially or wholly located within the proposed area, you may request to exclude the tract from the proposed area (or "opt out") by providing written notice to the Commission within (30) days from the date that notice was provided by the applicant. All request to opt out of the requested service area must include a scaled, general location map and a metes and bounds description of the tract of land.

Persons who meet the requirements to opt out, and wish to request this option should file the required documents with the:

Texas Commission on Environmental Quality  
Water Supply Division  
Utilities and Districts Section, MC-153  
P. O. Box 13087  
Austin, TX 78711-3087

A copy of the request to opt out of the proposed area must also be sent to the applicant. Staff may request additional information regarding your request.

Effective September 1, 2014, responsibility for regulating water and wastewater rates and CCNs will transfer to the Public Utility Commission of Texas (PUC). If responding before September 1, 2014, please submit your information to the TCEQ at the address shown on the letterhead. After September 1, 2014, please submit your written response to the address below:

Public Utility Commission  
Water Utilities Division  
1701 N. Congress Avenue  
P. O. Box 13326  
Austin, Texas 78711-3326


Si desea informacion en Espanol, puede llamar al 1-512-239-0200.

**BRAZORIA COUNTY MUD NO. 22  
CONAPPLICATION**

DISTRICTS EXHIBIT  
SEPTEMBER, 2014


- BRAZORIA COUNTY MUD NO. 22
- MUD 30
- MUD 34
- MUD 36
- MUD 43
- MUD 47
- MUD 56
- MUD 61
- MUD 7
- MUD 10
- MUD 11
- MUD 12
- MUD 13
- MUD 14
- MUD 15
- MUD 16
- MUD 17
- MUD 18
- MUD 19
- MUD 20
- MUD 21
- MUD 23
- MUD 24
- MUD 25
- MUD 26
- MUD 27
- MUD 28
- MUD 29
- MUD 31
- MUD 32
- MUD 33
- MUD 35
- MUD 37
- MUD 38
- MUD 39
- MUD 40
- MUD 41
- MUD 42
- MUD 44
- MUD 45
- MUD 46
- MUD 48
- MUD 49
- MUD 50
- MUD 51
- MUD 52
- MUD 53
- MUD 54
- MUD 55
- MUD 57
- MUD 58
- MUD 59
- MUD 60
- MUD 62
- MUD 63
- MUD 64
- MUD 65
- MUD 66
- MUD 67
- MUD 68
- MUD 69
- MUD 70
- MUD 71
- MUD 72
- MUD 73
- MUD 74
- MUD 75
- MUD 76
- MUD 77
- MUD 78
- MUD 79
- MUD 80
- MUD 81
- MUD 82
- MUD 83
- MUD 84
- MUD 85
- MUD 86
- MUD 87
- MUD 88
- MUD 89
- MUD 90
- MUD 91
- MUD 92
- MUD 93
- MUD 94
- MUD 95
- MUD 96
- MUD 97
- MUD 98
- MUD 99
- MUD 100

DATA SOURCE:  
Districts: GIS  
Aerial Photograph: Dec - March 2012











**BRAZORIA COUNTY MUD NO. 22  
CON APPLICATION**  
September, 2014

**Legend**

- BRAZORIA COUNTY MUD NO. 22
- ROADWAY RIGHTS 541 AC.
- PERIOD PARCELS 545 AC.

Scale: 0 100 200 400 600 Feet

7014 1820 0002 0174 4982

**U.S. Postal Service™**  
**CERTIFIED MAIL® RECEIPT**  
Domestic Mail Only

For delivery information, visit our website at [www.usps.com](http://www.usps.com)®.

**OFFICIAL USE**

Postage	\$ A. Broughton	Postmark Here
Certified Fee	1975-2010	
Return Receipt Fee (Endorsement Required)	9.25.14	
Restricted Delivery Fee (Endorsement Required)		
Total Postage & Fees	\$	

**SECTION ON DELIVERY**

*mark*  Agent  
 Address

Printed Name) *French* C. Date of Delivery *9-29-14*

Address different from item 1?  Yes  
Delivery address below:  No

Sent To *AQUA TEXAS INC*  
Street & Apt. No., or PO Box No. *1975-2010*  
City, State, ZIP+4 *AUSTIN TX*

Priority Mail Express™   
Return Receipt for Merchandise   
Collect on Delivery   
Delivery? (Extra Fee)  Yes

PS Form 3800, July 2014 See Reverse for Instructions

0174 4982

PS Form 3811, July 2013 Domestic Return Receipt

UNITED STATES POSTAL SERVICE

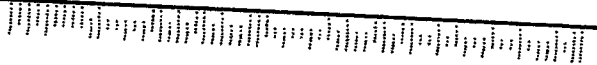


First-Class Mail  
Postage & Fees Paid  
USPS  
Permit No. G-10

• Sender: Please print your name, address, and ZIP+4® in this box •

LJA Engineering & Surveying, Inc.  
2929 Briarpark Drive, Suite 600  
Houston, Texas 77042-3703

A. Broughton



WATER ADDRESSES

CCN *	UTILITY *	TX_CNTY	UPDATED	ADDRESS
12004	JOHNSON'S WATER SERVICE	20	4/2/2002	1713 OLEANDER ST, ROSHARON TX 77583 2433
11008	CITY OF PEARLAND	M	4/6/2005	3519 Liberty Dr, Pearland, TX 77581
12094	GULF COAST UTILITY CO INC	20	4/21/2005	PO BOX 2067 ALVIN, TX 77512-2067
13042	BRAZORIA COUNTY MUD 21	M	7/21/2005	3200 SOUTHWEST FWY STE 2600, ALLEN BOONE HUMPHRIES ROBINSON LLP, HOUSTON , TEXAS 77027-7597
11982	ORBIT SYSTEMS INC	20	11/17/2011	Orbit Systems, Inc., P. O. Box 956, Rosharon TX 77583
12195	TURNER WATER SERVICE	79	10/6/2008	no listing at TCEQ
13203	AQUA TEXAS INC	79	12/20/2011	1106 CLAYTON LN STE 400W AUSTIN, TX 78723-2476
12903	HOUSTON SOUTHWEST AIRPORT	79	10/6/2008	503 MCKEEVER RD STE 1505, ARCOLA TX 77583 2675
11982	ORBIT SYSTEMS INC	79	11/17/2011	Orbit Systems, Inc., P. O. Box 956, Rosharon TX 77583
11982	ORBIT SYSTEMS INC	20	11/17/2011	Orbit Systems, Inc., P. O. Box 956, Rosharon TX 77583

**Notice to Neighboring Systems, Landowners and Cities**

**NOTICE OF APPLICATIONS FOR CERTIFICATES OF CONVENIENCE AND NECESSITY (CCN) TO PROVIDE WATER AND SEWER UTILITY SERVICE IN BRAZORIA AND FORT BEND COUNTIES, TEXAS**

To: JOHNSON'S WATER SERVICE Date Notice Mailed: September 25, 2014  
(Neighboring System, Landowner or City)  
1713 OLEANDER ST.  
(Address)  
ROSHARON TX 77583-2433  
(City State Zip)

Brazoria County Municipal Utility District (MUD) No. 22 has filed applications with the Texas Commission on Environmental Quality to obtain water and sewer CCNs and to obtain dual certification with the City of Pearland and Brazoria County MUD 21 for the provision of water and sewer utility service in Brazoria and Fort Bend Counties.

The proposed utility service area is located approximately 20 miles south of downtown Houston, Texas, and is **generally** bounded on the north by County Road 564B; on the east by Kincaid Road; on the south by County Road 58; and on the west by FM521.

The total area being requested includes approximately 622.31 acres.

The proposed application affects customers and/or areas located in the following zip codes: 77583 and 77545.

**See enclosed map of the proposed service area.**

A request for a public hearing must be in writing. You must state (1) your name, mailing address, and daytime telephone number; (2) the applicant's name, application number or another recognizable reference to this application; (3) the statement, "I/we request a public hearing"; (4) a brief description of how you or the persons you represent, would be adversely affected by the granting of the application for a CCN; and (5) your proposed adjustment to the application or CCN which would satisfy your concerns and cause you to withdraw your request for a hearing.

Persons who wish to intervene or comment should write the:

Texas Commission on Environmental Quality  
Water Supply Division  
Utilities and Districts Section, MC-153  
P. O. Box 13087  
Austin, TX 78711-3087

within thirty (30) days from the date of this publication or notice. A public hearing will be held only if a legally sufficient hearing request is received or if the Commission on its own motion requests a hearing. Only those individuals who submit a written hearing request or a written request to be notified if a hearing is set will receive notice if a hearing is scheduled.

If you are a landowner with a tract of land at least 25 acres or more, that is partially or wholly located within the proposed area, you may request to exclude the tract from the proposed area (or "opt out") by providing written notice to the Commission within (30) days from the date that notice was provided by the applicant. All request to opt out of the requested service area must include a scaled, general location map and a metes and bounds description of the tract of land.

Persons who meet the requirements to opt out, and wish to request this option should file the required documents with the:

Texas Commission on Environmental Quality  
Water Supply Division  
Utilities and Districts Section, MC-153  
P. O. Box 13087  
Austin, TX 78711-3087

A copy of the request to opt out of the proposed area must also be sent to the applicant. Staff may request additional information regarding your request.

Effective September 1, 2014, responsibility for regulating water and wastewater rates and CCNs will transfer to the Public Utility Commission of Texas (PUC). If responding before September 1, 2014, please submit your information to the TCEQ at the address shown on the letterhead. After September 1, 2014, please submit your written response to the address below:

Public Utility Commission  
Water Utilities Division  
1701 N. Congress Avenue  
P. O. Box 13326  
Austin, Texas 78711-3326

Si desea informacion en Espanol, puede llamar al 1-512-239-0200.







**BRAZORIA COUNTY MUD NO. 22**

**CON APPLICATION**

BRAPPOUNTING COMM  
SEPTEMBER, 2014

BRAZORIA COUNTY MUD NO. 22

THE SUPPORT OF BOUND NO. 22

OGA SEWER POLYCARBES (TSSO)

OGA WATER BOUNDARIES (TSSO)

DATA SOURCES  
COM-1350  
Aerial Photograph Date: March 2012

Scale: 1" = 500'

North Arrow

Legend

OGA Sewer Boundaries (TSSO)

OGA Water Boundaries (TSSO)

City of Brazoria

City of Pearland

City of Houston

City of The Woodlands

City of Spring Branch

City of Springtown

City of Springdale

City of Springville

City of Springport

City of Springboro

City of Springdale

City of Springville

City of Springport

City of Springboro

City of Springdale

City of Springville

City of Springport

City of Springboro

City of Springdale

City of Springville

City of Springport

City of Springboro

City of Springdale

City of Springville

City of Springport

City of Springboro

City of Springdale

City of Springville

City of Springport

City of Springboro

City of Springdale

City of Springville

City of Springport

City of Springboro

City of Springdale

City of Springville

City of Springport

City of Springboro

City of Springdale


City of Springville

City of Springport

City of Springboro

City of Springdale





**BRAZORIA COUNTY MUD NO. 22  
CON APPLICATION**

SURROUNDING CITY LIMITS AND ETJ BOUNDARIES  
SEPTEMBER, 2014  
Lasted

BRAZORIA COUNTY MUD NO. 22  
 1/4 MILE BUFFER OF ROAD NO. 22  
 CITY LIMITS  
 ETJ BOUNDARY

**DATA SOURCES**  
 Missouri Department of Transportation  
 Missouri State Highway Commission  
 Missouri State Highway Department  
 Missouri State Highway Survey  
 Missouri State Highway Engineering  
 Missouri State Highway Construction  
 Missouri State Highway Maintenance  
 Missouri State Highway Administration  
 Missouri State Highway Department  
 Missouri State Highway Survey  
 Missouri State Highway Engineering  
 Missouri State Highway Construction  
 Missouri State Highway Maintenance  
 Missouri State Highway Administration

8,000 1,500 3,000 Feet



**U.S. Postal Service™**  
**CERTIFIED MAIL™ RECEIPT**  
 (Domestic Mail Only; No Insurance Coverage Provided)

For delivery information visit our website at [www.usps.com](http://www.usps.com)®

7014 1200 0000 292 6880

Postage	\$ A. Broughton
Certified Fee	1979-2010
Return Receipt Fee (Endorsement Required)	9.25.14
Restricted Delivery Fee (Endorsement Required)	
Total Postage & Fees	\$

Postmark  
Here

**SECTION ON DELIVERY**

*John*  Agent  
 Addressee  
 (Printed Name) C. Date of Delivery  
 9/29/14

Address different from item 1?  Yes  
 delivery address below:  No

Sent To *Johnson's Water Service*  
 Street, Apt. No., or PO Box No. *1713 Alexander Pt.*  
 City, State, ZIP+4 *Rossmore TX 77583-1433*

Mail®  Priority Mail Express™  
 Return Receipt for Merchandise  
 Collect on Delivery  
 Delivery? (Extra Fee)  Yes

PS Form 3800, August 2006 (transfer from Service label) See Reverse for Instructions

292 6880

PS Form 3811, July 2013

Domestic Return Receipt

UNITED STATES POSTAL SERVICE



First-Class Mail  
 Postage & Fees Paid  
 USPS  
 Permit No. G-10

• Sender: Please print your name, address, and ZIP+4® in this box•

LJA Engineering & Surveying, Inc.  
 2929 Briarpark Drive, Suite 600  
 Houston, Texas 77042-3703

A. Broughton



**Notice to Neighboring Systems, Landowners and Cities**

**NOTICE OF APPLICATIONS FOR CERTIFICATES OF CONVENIENCE AND NECESSITY (CCN) TO PROVIDE WATER AND SEWER UTILITY SERVICE IN BRAZORIA AND FORT BEND COUNTIES, TEXAS**

To: CITY OF PEARLAND Date Notice Mailed: September 25, 2014  
(Neighboring System, Landowner or City)  
3519 LIBERTY DRIVE  
(Address)  
PEARLAND TX 77581  
(City State Zip)

Brazoria County Municipal Utility District (MUD) No. 22 has filed applications with the Texas Commission on Environmental Quality to obtain water and sewer CCNs and to obtain dual certification with the City of Pearland and Brazoria County MUD 21 for the provision of water and sewer utility service in Brazoria and Fort Bend Counties.

The proposed utility service area is located approximately 20 miles south of downtown Houston, Texas, and is **generally** bounded on the north by County Road 564B; on the east by Kincaid Road; on the south by County Road 58; and on the west by FM521.

The total area being requested includes approximately 622.31 acres.

The proposed application affects customers and/or areas located in the following zip codes: 77583 and 77545.

**See enclosed map of the proposed service area.**

A request for a public hearing must be in writing. You must state (1) your name, mailing address, and daytime telephone number; (2) the applicant's name, application number or another recognizable reference to this application; (3) the statement, "I/we request a public hearing"; (4) a brief description of how you or the persons you represent, would be adversely affected by the granting of the application for a CCN; and (5) your proposed adjustment to the application or CCN which would satisfy your concerns and cause you to withdraw your request for a hearing.

Persons who wish to intervene or comment should write the:

Texas Commission on Environmental Quality  
Water Supply Division  
Utilities and Districts Section, MC-153  
P. O. Box 13087  
Austin, TX 78711-3087

within thirty (30) days from the date of this publication or notice. A public hearing will be held only if a legally sufficient hearing request is received or if the Commission on its own motion requests a hearing. Only those individuals who submit a written hearing request or a written request to be notified if a hearing is set will receive notice if a hearing is scheduled.

If you are a landowner with a tract of land at least 25 acres or more, that is partially or wholly located within the proposed area, you may request to exclude the tract from the proposed area (or "opt out") by providing written notice to the Commission within (30) days from the date that notice was provided by the applicant. All request to opt out of the requested service area must include a scaled, general location map and a metes and bounds description of the tract of land.

Persons who meet the requirements to opt out, and wish to request this option should file the required documents with the:

Texas Commission on Environmental Quality  
Water Supply Division  
Utilities and Districts Section, MC-153  
P. O. Box 13087  
Austin, TX 78711-3087

A copy of the request to opt out of the proposed area must also be sent to the applicant. Staff may request additional information regarding your request.

Effective September 1, 2014, responsibility for regulating water and wastewater rates and CCNs will transfer to the Public Utility Commission of Texas (PUC). If responding before September 1, 2014, please submit your information to the TCEQ at the address shown on the letterhead. After September 1, 2014, please submit your written response to the address below:

Public Utility Commission  
Water Utilities Division  
1701 N. Congress Avenue  
P. O. Box 13326  
Austin, Texas 78711-3326


Si desea informacion en Espanol, puede llamar al 1-512-239-0200.

**BRAZORIA COUNTY MUD NO. 22**  
**CON APPLICATION**

CONTACTS EXHIBIT  
 SEPTEMBER 2014  
 (Amended)

BRAZORIA COUNTY MUD NO. 22  
 MUD NUMBER FOR BOUND NO. 22  
 MUD (TRAC)  
 OTHER DISTRICTS (TRAC)

DATE: 08/14/2014  
 DRAWN BY: JTC  
 CHECKED BY: JTC  
 PROJECT: 2014-0001-0001-0001-0001






**BRAZORIA COUNTY AUDINO. 22**  
**CGN APPLICATION**

SURROUNDING CGNS  
 SEPTEMBER, 2014


Legend

- BRAZORIA COUNTY AUDINO. 22
- 1/4 M. BUFFER OF SOAKED NO. 22
- COE WATER BOUNDARIES (TDCO)
- COE WATER BOUNDARIES (TDCO)

DATA SOURCES:  
 Aerial Photographs: December, 2012  
 3,000 1:5000 0 5,000 Feet







**BRAZORIA COUNTY MUD NO. 22**  
**CCN APPLICATION**  
 SURROUNDING CITY LIMITS AND ETJ BOUNDARIES  
 SEPTEMBER, 2014

- Legend
- BRAZORIA COUNTY MUD NO. 22  
1/4 MI. BUFFER OF ROAD NO. 22
  - CITY LIMITS
  - ETJ BOUNDARY

DATA SOURCES:  
 Municipal Boundaries:  
 Brazoria County of Pearland  
 American Land Surveying Company  
 Municipal Utility Authority of Brazoria County  
 Houston City of Houston  
 Houston County of Houston  
 Media Photographs Date: March 2012




**BRAZORIA COUNTY MUD NO. 22**  
**CCSN APPLICATION**

DATE PREPARED: 2/20/14

- SAVANNAH DEVELOPMENT LTD. NO. 22
- ROAD PARCELS 541-543 AC
- ROAD PARCELS 544-548 AC

200' 400' 800' 1200'



U.S. Postal Service™  
**CERTIFIED MAIL® RECEIPT**  
 Domestic Mail Only

For delivery information, visit our website at [www.usps.com](http://www.usps.com)®.

**OFFICIAL USE**

Postage	\$	A. Broughton	Postmark Here
Certified Fee		1075-7010	
Return Receipt Fee (Endorsement Required)		0.25 14	
Restricted Delivery Fee (Endorsement Required)			
Total Postage & Fees	\$		

Sent To: CITY OF PEAKLAND  
 Street & Apt. No. or PO Box No.: 359 LIBERTY PR  
 City, State, ZIP+4: PEAKLAND TX 77581

PS Form 3800, July 2014 See Reverse for Instructions

0174 4944

SECTION ON DELIVERY

Printed Name: Smith  
 C. Date of Delivery: 9-2-14

Address different from item 1?  Yes  
 delivery address below:  No

Mail®  Priority Mail Express™  
 Return Receipt for Merchandise  
 Collect on Delivery

Delivery? (Extra Fee)  Yes

0174 4944

PS Form 3811, July 2013 Domestic Return Receipt

UNITED STATES POSTAL SERVICE



First-Class Mail  
 Postage & Fees Paid  
 USPS  
 Permit No. G-10

• Sender: Please print your name, address, and ZIP+4® in this box •

LJA Engineering & Surveying, Inc.  
 2929 Briarpark Drive, Suite 600  
 Houston, Texas 77042-3703

A. Broughton

**Notice to Neighboring Systems, Landowners and Cities**

**NOTICE OF APPLICATIONS FOR CERTIFICATES OF CONVENIENCE AND NECESSITY (CCN) TO PROVIDE WATER AND SEWER UTILITY SERVICE IN BRAZORIA AND FORT BEND COUNTIES, TEXAS**

To: GULF COAST UTILITY CO., INC. Date Notice Mailed: September 25, 2014  
(Neighboring System, Landowner or City)  
P.O. BOX 2067  
(Address)  
ALVIN TX 77512-2064  
(City State Zip)

Brazoria County Municipal Utility District (MUD) No. 22 has filed applications with the Texas Commission on Environmental Quality to obtain water and sewer CCNs and to obtain dual certification with the City of Pearland and Brazoria County MUD 21 for the provision of water and sewer utility service in Brazoria and Fort Bend Counties.

The proposed utility service area is located approximately 20 miles south of downtown Houston, Texas, and is **generally** bounded on the north by County Road 564B; on the east by Kincaid Road; on the south by County Road 58; and on the west by FM521.

The total area being requested includes approximately 622.31 acres.

The proposed application affects customers and/or areas located in the following zip codes: 77583 and 77545.

**See enclosed map of the proposed service area.**

A request for a public hearing must be in writing. You must state (1) your name, mailing address, and daytime telephone number; (2) the applicant's name, application number or another recognizable reference to this application; (3) the statement, "I/we request a public hearing"; (4) a brief description of how you or the persons you represent, would be adversely affected by the granting of the application for a CCN; and (5) your proposed adjustment to the application or CCN which would satisfy your concerns and cause you to withdraw your request for a hearing.

Persons who wish to intervene or comment should write the:

Texas Commission on Environmental Quality  
Water Supply Division  
Utilities and Districts Section, MC-153  
P. O. Box 13087  
Austin, TX 78711-3087

within thirty (30) days from the date of this publication or notice. A public hearing will be held only if a legally sufficient hearing request is received or if the Commission on its own motion requests a hearing. Only those individuals who submit a written hearing request or a written request to be notified if a hearing is set will receive notice if a hearing is scheduled.

If you are a landowner with a tract of land at least 25 acres or more, that is partially or wholly located within the proposed area, you may request to exclude the tract from the proposed area (or "opt out") by providing written notice to the Commission within (30) days from the date that notice was provided by the applicant. All request to opt out of the requested service area must include a scaled, general location map and a metes and bounds description of the tract of land.

Persons who meet the requirements to opt out, and wish to request this option should file the required documents with the:

Texas Commission on Environmental Quality  
Water Supply Division  
Utilities and Districts Section, MC-153  
P. O. Box 13087  
Austin, TX 78711-3087

A copy of the request to opt out of the proposed area must also be sent to the applicant. Staff may request additional information regarding your request.

Effective September 1, 2014, responsibility for regulating water and wastewater rates and CCNs will transfer to the Public Utility Commission of Texas (PUC). If responding before September 1, 2014, please submit your information to the TCEQ at the address shown on the letterhead. After September 1, 2014, please submit your written response to the address below:

Public Utility Commission  
Water Utilities Division  
1701 N. Congress Avenue  
P. O. Box 13326  
Austin, Texas 78711-3326

Si desea informacion en Espanol, puede llamar al 1-512-239-0200.



**BRAZORIA COUNTY MUD NO. 22**

**CONTRIBUTION APPLICATION**


APPROVING COUNCIL  
SEPTEMBER 15, 2014

- BRAZORIA COUNTY MUD NO. 22
- CONTRIBUTOR OF ROAD NO. 22
- CONTRIBUTOR OF WATER
- CONTRIBUTOR OF WATER

DATA SOURCE  
COUNTY GIS  
Aerial Photography Date: March 2012  
Scale: 1" = 3,000'









**BRAZORIA COUNTY MUD NO. 22**  
**CCN APPLICATION**  
 SEPTEMBER 2014

**BRAZORIA COUNTY MUD NO. 22**  
 ROAD PARCELS 247 AS  
 ROAD PARCELS 248 AS

Legend

- ROAD PARCELS 247 AS
- ROAD PARCELS 248 AS

Scale: 0 500 1000 Feet



**U.S. Postal Service™**  
**CERTIFIED MAIL™ RECEIPT**  
*(Domestic Mail Only; No Insurance Coverage Provided)*

**SECTION ON DELIVERY**

9929 2622 0000 0200 1200 2292 6286  
 7014 1200 0000 0200 1200 2292 6286

For delivery information visit our website at [www.usps.com](http://www.usps.com)®

*[Signature]*  Agent  
 Addressee  
 Printed Name) C. Date of Delivery

Postage	\$ A. Broughton
Certified Fee	1875-2010
Return Receipt Fee (Endorsement Required)	9.25.14
Restricted Delivery Fee (Endorsement Required)	
Total Postage & Fees	\$

Postmark Here

Address different from item 1?  Yes  
 delivery address below:  No

Sent To: Gulf Coast Utility Co. Inc.  
 Street, Apt. No., or PO Box No. PO BOX 2067  
 City, State, ZIP+4 Arlin, TX 77512-7067

Mail®  Priority Mail Express™  
 Return Receipt for Merchandise  
 Collect on Delivery  
 Delivery? (Extra Fee)  Yes

PS Form 3800, August 2006  
(Purchase from Service Center)

See Reverse for Instructions

2292 6286

PS Form 3811, July 2013

Domestic Return Receipt

UNITED STATES POSTAL SERVICE



First-Class Mail  
 Postage & Fees Paid  
 USPS  
 Permit No. G-10

• Sender: Please print your name, address, and ZIP+4® in this box •

LJA Engineering & Surveying, Inc.  
 2929 Briarpark Drive, Suite 600  
 Houston, Texas 77042-3703

A. Broughton



**Notice to Neighboring Systems, Landowners and Cities**

**NOTICE OF APPLICATIONS FOR CERTIFICATES OF CONVENIENCE AND NECESSITY (CCN) TO PROVIDE WATER AND SEWER UTILITY SERVICE IN BRAZORIA AND FORT BEND COUNTIES, TEXAS**

To: BRAZORIA COUNTY MUD 21 Date Notice Mailed: September 25, 2014  
(Neighboring System, Landowner or City)  
ABHR 3200 SOUTHWEST FWY., STE. 2600  
(Address)  
HOUSTON TX 77027-7597  
(City State Zip)

Brazoria County Municipal Utility District (MUD) No. 22 has filed applications with the Texas Commission on Environmental Quality to obtain water and sewer CCNs and to obtain dual certification with the City of Pearland and Brazoria County MUD 21 for the provision of water and sewer utility service in Brazoria and Fort Bend Counties.

The proposed utility service area is located approximately 20 miles south of downtown Houston, Texas, and is **generally** bounded on the north by County Road 564B; on the east by Kincaid Road; on the south by County Road 58; and on the west by FM521.

The total area being requested includes approximately 622.31 acres.

The proposed application affects customers and/or areas located in the following zip codes: 77583 and 77545.

**See enclosed map of the proposed service area.**

A request for a public hearing must be in writing. You must state (1) your name, mailing address, and daytime telephone number; (2) the applicant's name, application number or another recognizable reference to this application; (3) the statement, "I/we request a public hearing"; (4) a brief description of how you or the persons you represent, would be adversely affected by the granting of the application for a CCN; and (5) your proposed adjustment to the application or CCN which would satisfy your concerns and cause you to withdraw your request for a hearing.

Persons who wish to intervene or comment should write the:

Texas Commission on Environmental Quality  
Water Supply Division  
Utilities and Districts Section, MC-153  
P. O. Box 13087  
Austin, TX 78711-3087

within thirty (30) days from the date of this publication or notice. A public hearing will be held only if a legally sufficient hearing request is received or if the Commission on its own motion requests a hearing. Only those individuals who submit a written hearing request or a written request to be notified if a hearing is set will receive notice if a hearing is scheduled.

If you are a landowner with a tract of land at least 25 acres or more, that is partially or wholly located within the proposed area, you may request to exclude the tract from the proposed area (or "opt out") by providing written notice to the Commission within (30) days from the date that notice was provided by the applicant. All request to opt out of the requested service area must include a scaled, general location map and a metes and bounds description of the tract of land.

Persons who meet the requirements to opt out, and wish to request this option should file the required documents with the:

Texas Commission on Environmental Quality  
Water Supply Division  
Utilities and Districts Section, MC-153  
P. O. Box 13087  
Austin, TX 78711-3087


A copy of the request to opt out of the proposed area must also be sent to the applicant. Staff may request additional information regarding your request.

Effective September 1, 2014, responsibility for regulating water and wastewater rates and CCNs will transfer to the Public Utility Commission of Texas (PUC). If responding before September 1, 2014, please submit your information to the TCEQ at the address shown on the letterhead. After September 1, 2014, please submit your written response to the address below:

Public Utility Commission  
Water Utilities Division  
1701 N. Congress Avenue  
P. O. Box 13326  
Austin, Texas 78711-3326

Si desea informacion en Espanol, puede llamar al 1-512-239-0200.





**BRAZORIA COUNTY MUD NO. 22**  
**CCN APPLICATION**

APPROVING COAR  
 SEPTEMBER 2014

Legend

- BRAZORIA COUNTY MUD NO. 22
- M. B. LUTER OF BOKER NO. 22
- CON. SEWER BOUNDARIES (TCEQ)
- CON. WATER BOUNDARIES (TCEQ)

DATE: 09/08/16  
 BY: [Signature]  
 TITLE: [Title]

Scale: 1" = 5,000' Feet









**U.S. Postal Service™**  
**CERTIFIED MAIL® RECEIPT**  
 Domestic Mail Only

For delivery information, visit our website at [www.usps.com](http://www.usps.com)®.

**OFFICIAL USE**

7014 1820 0002 0174 5118

Postage	\$	A. Broughton
Certified Fee		1875-2010
Return Receipt Fee (Endorsement Required)		9.25.14
Restricted Delivery Fee (Endorsement Required)		
Total Postage & Fees	\$	

Postmark  
Here

Sent To **BRATONDA COUNTY MUD 21-18712**  
 Street & Apt. No. or PO Box No. **3100 SUMMERS WAY STE 2000**  
 City, State ZIP+4® **HOUSTON TX 77027**

PS Form 3800, July 2014 (transfer from service label) See Reverse for Instructions

**SECTION ON DELIVERY**

**Johnson**  Agent  
 Address

Printed Name) **Johnson** Date of Delivery **9/20/14**

Address different from item 1?  Yes  
 delivery address below:  No

Priority Mail Express™   
 Return Receipt for Merchandise   
 Collect on Delivery   
 Delivery? (Extra Fee)  Yes

0174 5118

PS Form 3811, July 2013

Domestic Return Receipt

UNITED STATES POSTAL SERVICE



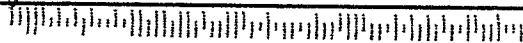
First-Class Mail  
 Postage & Fees Paid  
 USPS  
 Permit No. G-10

• Sender: Please print your name, address, and ZIP+4® in this box •

LJA Engineering & Surveying, Inc.  
 2929 Briarpark Drive, Suite 600  
 Houston, Texas 77042-3703

A. Broughton

42376850



286

**Notice to Neighboring Systems, Landowners and Cities**

**NOTICE OF APPLICATIONS FOR CERTIFICATES OF CONVENIENCE AND NECESSITY (CCN) TO PROVIDE WATER AND SEWER UTILITY SERVICE IN BRAZORIA AND FORT BEND COUNTIES, TEXAS**

To: ORBIT SYSTEMS, INC. \_\_\_\_\_ Date Notice Mailed: September 25, 2014  
(Neighboring System, Landowner or City)  
P.O. BOX 956  
(Address)  
ROSHARON TX 77583  
(City State Zip)

Brazoria County Municipal Utility District (MUD) No. 22 has filed applications with the Texas Commission on Environmental Quality to obtain water and sewer CCNs and to obtain dual certification with the City of Pearland and Brazoria County MUD 21 for the provision of water and sewer utility service in Brazoria and Fort Bend Counties.

The proposed utility service area is located approximately 20 miles south of downtown Houston, Texas, and is **generally** bounded on the north by County Road 564B; on the east by Kincaid Road; on the south by County Road 58; and on the west by FM521.

The total area being requested includes approximately 622.31 acres.

The proposed application affects customers and/or areas located in the following zip codes: 77583 and 77545.

**See enclosed map of the proposed service area.**

A request for a public hearing must be in writing. You must state (1) your name, mailing address, and daytime telephone number; (2) the applicant's name, application number or another recognizable reference to this application; (3) the statement, "I/we request a public hearing"; (4) a brief description of how you or the persons you represent, would be adversely affected by the granting of the application for a CCN; and (5) your proposed adjustment to the application or CCN which would satisfy your concerns and cause you to withdraw your request for a hearing.

Persons who wish to intervene or comment should write the:

Texas Commission on Environmental Quality  
Water Supply Division  
Utilities and Districts Section, MC-153  
P. O. Box 13087  
Austin, TX 78711-3087

within thirty (30) days from the date of this publication or notice. A public hearing will be held only if a legally sufficient hearing request is received or if the Commission on its own motion requests a hearing. Only those individuals who submit a written hearing request or a written request to be notified if a hearing is set will receive notice if a hearing is scheduled.

If you are a landowner with a tract of land at least 25 acres or more, that is partially or wholly located within the proposed area, you may request to exclude the tract from the proposed area (or "opt out") by providing written notice to the Commission within (30) days from the date that notice was provided by the applicant. All request to opt out of the requested service area must include a scaled, general location map and a metes and bounds description of the tract of land.

Persons who meet the requirements to opt out, and wish to request this option should file the required documents with the:

Texas Commission on Environmental Quality  
Water Supply Division  
Utilities and Districts Section, MC-153  
P. O. Box 13087  
Austin, TX 78711-3087

A copy of the request to opt out of the proposed area must also be sent to the applicant. Staff may request additional information regarding your request.

Effective September 1, 2014, responsibility for regulating water and wastewater rates and CCNs will transfer to the Public Utility Commission of Texas (PUC). If responding before September 1, 2014, please submit your information to the TCEQ at the address shown on the letterhead. After September 1, 2014, please submit your written response to the address below:

Public Utility Commission  
Water Utilities Division  
1701 N. Congress Avenue  
P. O. Box 13326  
Austin, Texas 78711-3326

Si desea informacion en Espanol, puede llamar al 1-512-239-0200.





**BRAZORIA COUNTY MUD NO. 22**  
**CCN APPLICATION**

BRANDHOUSING CCN#  
 201712001

BRANDHOUSING CCN#  
 201712001

BRAZORIA COUNTY MUD NO. 22  
 1111 S. RUFFIN ST. SUITE 100  
 VICTORIA, TEXAS 77901

CCN WATER BOUNDARIES (RED)  
 CCN WATER BOUNDARIES (GREEN)

DATA SOURCES:  
 COAS 2010  
 Aerial Photography Data: March 2012

0 1000 2000 3000 Feet







7014 1820 0002 0174 4975

**U.S. Postal Service™**  
**CERTIFIED MAIL® RECEIPT**  
Domestic Mail Only

For delivery information, visit our website at [www.usps.com](http://www.usps.com)®  
**OFFICIAL USE**

Postage	\$ A. Broughton	Postmark Here
Certified Fee	1875-2010	
Return Receipt Fee (Endorsement Required)	925.14	
Restricted Delivery Fee (Endorsement Required)		
Total Postage & Fees	\$	

**SECTION ON DELIVERY**

Agent  
 Addressee  
 (Printed Name) C. Date of Delivery

Address different from item 1?  Yes  
 delivery address below:  No

Priority Mail Express™  
 Return Receipt for Merchandise  
 Collect on Delivery  
 Delivery? (Extra Fee)  Yes

0174 4975

Sent To **ORBIT SYSTEMS INC.**  
 Street & Apt. No., or PO Box No. **PO BOX 950**  
 City, State, ZIP+4 **ROSNATION TX 77583**

PS Form 3800, July 2014 See Reverse for Instructions

PS Form 3811, July 2013

Domestic Return Receipt

UNITED STATES POSTAL SERVICE




First-Class Mail  
 Postage & Fees Paid  
 USPS  
 Permit No. G-10

• Sender: Please print your name, address, and ZIP+4® in this box•

LJA Engineering & Surveying, Inc.  
 2929 Briarpark Drive, Suite 600  
 Houston, Texas 77042-3703

A. Broughton



**Notice to Neighboring Systems, Landowners and Cities**

**NOTICE OF APPLICATIONS FOR CERTIFICATES OF CONVENIENCE AND NECESSITY (CCN) TO PROVIDE WATER AND SEWER UTILITY SERVICE IN BRAZORIA AND FORT BEND COUNTIES, TEXAS**

To: AQUA TEXAS, INC. Date Notice Mailed: September 25, 2014  
(Neighboring System, Landowner or City)  
1106 CLAYTON LANE, STE. 400W  
(Address)  
AUSTIN TX 78723-2476  
(City State Zip)

Brazoria County Municipal Utility District (MUD) No. 22 has filed applications with the Texas Commission on Environmental Quality to obtain water and sewer CCNs and to obtain dual certification with the City of Pearland and Brazoria County MUD 21 for the provision of water and sewer utility service in Brazoria and Fort Bend Counties.

The proposed utility service area is located approximately 20 miles south of downtown Houston, Texas, and is **generally** bounded on the north by County Road 564B; on the east by Kincade Road; on the south by County Road 58; and on the west by FM521.

The total area being requested includes approximately 622.31 acres.

The proposed application affects customers and/or areas located in the following zip codes: 77583 and 77545.

**See enclosed map of the proposed service area.**

A request for a public hearing must be in writing. You must state (1) your name, mailing address, and daytime telephone number; (2) the applicant's name, application number or another recognizable reference to this application; (3) the statement, "I/we request a public hearing"; (4) a brief description of how you or the persons you represent, would be adversely affected by the granting of the application for a CCN; and (5) your proposed adjustment to the application or CCN which would satisfy your concerns and cause you to withdraw your request for a hearing.

Persons who wish to intervene or comment should write the:

Texas Commission on Environmental Quality  
Water Supply Division  
Utilities and Districts Section, MC-153  
P. O. Box 13087  
Austin, TX 78711-3087

within thirty (30) days from the date of this publication or notice. A public hearing will be held only if a legally sufficient hearing request is received or if the Commission on its own motion requests a hearing. Only those individuals who submit a written hearing request or a written request to be notified if a hearing is set will receive notice if a hearing is scheduled.

If you are a landowner with a tract of land at least 25 acres or more, that is partially or wholly located within the proposed area, you may request to exclude the tract from the proposed area (or "opt out") by providing written notice to the Commission within (30) days from the date that notice was provided by the applicant. All request to opt out of the requested service area must include a scaled, general location map and a metes and bounds description of the tract of land.

Persons who meet the requirements to opt out, and wish to request this option should file the required documents with the:

Texas Commission on Environmental Quality  
Water Supply Division  
Utilities and Districts Section, MC-153  
P. O. Box 13087  
Austin, TX 78711-3087

A copy of the request to opt out of the proposed area must also be sent to the applicant. Staff may request additional information regarding your request.

Effective September 1, 2014, responsibility for regulating water and wastewater rates and CCNs will transfer to the Public Utility Commission of Texas (PUC). If responding before September 1, 2014, please submit your information to the TCEQ at the address shown on the letterhead. After September 1, 2014, please submit your written response to the address below:

Public Utility Commission  
Water Utilities Division  
1701 N. Congress Avenue  
P. O. Box 13326  
Austin, Texas 78711-3326

Si desea informacion en Espanol, puede llamar al 1-512-239-0200.

**BRAZORIA COUNTY MUD NO. 22  
CCN APPLICATION**

DEFACTO EXHIBIT  
SEPTEMBER, 2014  
LAWLESS

BRAZORIA COUNTY MUD NO. 22  
7514 N. BUFFETT ST. BEAUMONT, TX 77705

AIR RIGHTS  
 AIRCRAFT  
 OTHER DISTRICTS (YES)

DATE: 03/03/2014  
DRAWN: T.O.T.O.  
APPROVED: [Signature] March 2014





**BRAZORIA COUNTY MAP NO. 22**  
**CON APPLICATION**

BRUNNENBERG CO. INC.  
 SEPTEMBER, 2014

BRUNNENBERG CO. INC.  
 10000 W. 10TH ST.  
 SUITE 100  
 BAYTOWN, TEXAS 77520

DATA SOURCES:  
 CO. 10000  
 Aerial Photography (2014)

1" = 1000'

0 100 200 300 400 500 600 700 800 900 1000'

