

Notice to Neighboring Systems, Landowners and Cities

NOTICE OF APPLICATIONS FOR CERTIFICATES OF CONVENIENCE AND NECESSITY (CCN) TO PROVIDE WATER AND SEWER UTILITY SERVICE IN BRAZORIA AND FORT BEND COUNTIES, TEXAS

To: SIENNA PLANTATION LID Date Notice Mailed: September 25, 2014
(Neighboring System, Landowner or City)
ABHR – 3200 SOUTHWEST FWY., STE. 2600
(Address)
HOUSTON TX 77027-7597
(City State Zip)

Brazoria County Municipal Utility District (MUD) No. 22 has filed applications with the Texas Commission on Environmental Quality to obtain water and sewer CCNs and to obtain dual certification with the City of Pearland and Brazoria County MUD 21 for the provision of water and sewer utility service in Brazoria and Fort Bend Counties.

The proposed utility service area is located approximately 20 miles south of downtown Houston, Texas, and is **generally** bounded on the north by County Road 564B; on the east by Kincaid Road; on the south by County Road 58; and on the west by FM521.

The total area being requested includes approximately 622.31 acres.

The proposed application affects customers and/or areas located in the following zip codes: 77583 and 77545.

See enclosed map of the proposed service area.

A request for a public hearing must be in writing. You must state (1) your name, mailing address, and daytime telephone number; (2) the applicant's name, application number or another recognizable reference to this application; (3) the statement, "I/we request a public hearing"; (4) a brief description of how you or the persons you represent, would be adversely affected by the granting of the application for a CCN; and (5) your proposed adjustment to the application or CCN which would satisfy your concerns and cause you to withdraw your request for a hearing.

Persons who wish to intervene or comment should write the:

Texas Commission on Environmental Quality
Water Supply Division
Utilities and Districts Section, MC-153
P. O. Box 13087
Austin, TX 78711-3087

within thirty (30) days from the date of this publication or notice. A public hearing will be held only if a legally sufficient hearing request is received or if the Commission on its own motion requests a hearing. Only those individuals who submit a written hearing request or a written request to be notified if a hearing is set will receive notice if a hearing is scheduled.

If you are a landowner with a tract of land at least 25 acres or more, that is partially or wholly located within the proposed area, you may request to exclude the tract from the proposed area (or "opt out") by providing written notice to the Commission within (30) days from the date that notice was provided by the applicant. All request to opt out of the requested service area must include a scaled, general location map and a metes and bounds description of the tract of land.

Persons who meet the requirements to opt out, and wish to request this option should file the required documents with the:

Texas Commission on Environmental Quality
Water Supply Division
Utilities and Districts Section, MC-153
P. O. Box 13087
Austin, TX 78711-3087

A copy of the request to opt out of the proposed area must also be sent to the applicant. Staff may request additional information regarding your request.

Effective September 1, 2014, responsibility for regulating water and wastewater rates and CCNs will transfer to the Public Utility Commission of Texas (PUC). If responding before September 1, 2014, please submit your information to the TCEQ at the address shown on the letterhead. After September 1, 2014, please submit your written response to the address below:

Public Utility Commission
Water Utilities Division
1701 N. Congress Avenue
P. O. Box 13326
Austin, Texas 78711-3326

Si desea informacion en Espanol, puede llamar al 1-512-239-0200.



**BRAZORIA COUNTY MUD NO. 22
CON APPLICATION**

UNAPPORTIONING CCWA
 DECEMBER 15, 2014
 1:46:00 PM

- 1. BRAZORIA COUNTY MUD NO. 22
- 2. NAME OF MUD NO. 22
- 3. CON NUMBER AND INDICES (TOD)
- 4. CON WATER BOUNDARIES (TOD)

DATA SOURCE:
 DATE: 12/15/2014
 AREA THROUGH: 12/15/2014



0 1000 2000 FEET

U.S. Postal Service™
CERTIFIED MAIL® RECEIPT
 Domestic Mail Only

For delivery information, visit our website at www.usps.com®.

OFFICIAL USE

7014 1820 0002 0174 5293

Postage	\$ A. Broughton
Certified Fee	1975-2010
Return Receipt Fee (Endorsement Required)	0.25.14
Restricted Delivery Fee (Endorsement Required)	
Total Postage & Fees	\$

Postmark
Here

SECTION ON DELIVERY

[Signature] Agent
 Address

(Printed Name) C. Date of Delive

Address different from item 1? Yes
 delivery address below: No

Sent To *Stenna plantation via BHR*

Street & Apt. No. or PO Box No. *3100 Southwest Fwy # 2100*

City, State, ZIP+4 *HOUSTON TX 77027*

Mail® Priority Mail Express™
 Return Receipt for Merchandise
 Collect on Delivery

Delivery? (Extra Fee) Yes

PS Form 3800, July 2014 See Reverse for Instructions

74 5293

PS Form 3811, July 2013

Domestic Return Receipt

UNITED STATES POSTAL SERVICE




First-Class Mail
 Postage & Fees Paid
 USPS
 Permit No. G-10

• Sender: Please print your name, address, and ZIP+4® in this box •

LJA Engineering & Surveying, Inc.
 2929 Briarpark Drive, Suite 600
 Houston, Texas 77042-3703

A. Broughton



Notice to Neighboring Systems, Landowners and Cities

NOTICE OF APPLICATIONS FOR CERTIFICATES OF CONVENIENCE AND NECESSITY (CCN) TO PROVIDE WATER AND SEWER UTILITY SERVICE IN BRAZORIA AND FORT BEND COUNTIES, TEXAS

To: SIENNA PLANTATION MUD 7 Date Notice Mailed: September 25, 2014
(Neighboring System, Landowner or City)
ABHR - 3200 SOUTHWEST FWY., STE. 2600
(Address)
HOUSTON TX 77027-7597
(City State Zip)

Brazoria County Municipal Utility District (MUD) No. 22 has filed applications with the Texas Commission on Environmental Quality to obtain water and sewer CCNs and to obtain dual certification with the City of Pearland and Brazoria County MUD 21 for the provision of water and sewer utility service in Brazoria and Fort Bend Counties.

The proposed utility service area is located approximately 20 miles south of downtown Houston, Texas, and is **generally** bounded on the north by County Road 564B; on the east by Kincaid Road; on the south by County Road 58; and on the west by FM521.

The total area being requested includes approximately 622.31 acres.

The proposed application affects customers and/or areas located in the following zip codes: 77583 and 77545.

See enclosed map of the proposed service area.

A request for a public hearing must be in writing. You must state (1) your name, mailing address, and daytime telephone number; (2) the applicant's name, application number or another recognizable reference to this application; (3) the statement, "I/we request a public hearing"; (4) a brief description of how you or the persons you represent, would be adversely affected by the granting of the application for a CCN; and (5) your proposed adjustment to the application or CCN which would satisfy your concerns and cause you to withdraw your request for a hearing.

Persons who wish to intervene or comment should write the:

Texas Commission on Environmental Quality
Water Supply Division
Utilities and Districts Section, MC-153
P. O. Box 13087
Austin, TX 78711-3087

within thirty (30) days from the date of this publication or notice. A public hearing will be held only if a legally sufficient hearing request is received or if the Commission on its own motion requests a hearing. Only those individuals who submit a written hearing request or a written request to be notified if a hearing is set will receive notice if a hearing is scheduled.

If you are a landowner with a tract of land at least 25 acres or more, that is partially or wholly located within the proposed area, you may request to exclude the tract from the proposed area (or "opt out") by providing written notice to the Commission within (30) days from the date that notice was provided by the applicant. All request to opt out of the requested service area must include a scaled, general location map and a metes and bounds description of the tract of land.

Persons who meet the requirements to opt out, and wish to request this option should file the required documents with the:


Texas Commission on Environmental Quality
Water Supply Division
Utilities and Districts Section, MC-153
P. O. Box 13087
Austin, TX 78711-3087

A copy of the request to opt out of the proposed area must also be sent to the applicant. Staff may request additional information regarding your request.

Effective September 1, 2014, responsibility for regulating water and wastewater rates and CCNs will transfer to the Public Utility Commission of Texas (PUC). If responding before September 1, 2014, please submit your information to the TCEQ at the address shown on the letterhead. After September 1, 2014, please submit your written response to the address below:

Public Utility Commission
Water Utilities Division
1701 N. Congress Avenue
P. O. Box 13326
Austin, Texas 78711-3326

Si desea informacion en Espanol, puede llamar al 1-512-239-0200.



BRAZORIA COUNTY MUD NO. 22
GEN APPLICATION

PROPERTY'S EXISTENT
 SEPTEMBER 2017

1. BRAZORIA COUNTY MUD NO. 22
 2. MUD NO. 22
 3. MUD NO. 22
 4. MUD NO. 22
 5. MUD NO. 22

DATE: 09/20/2017
 DRAWN BY: [Name]
 CHECKED BY: [Name]

0 500 1000 1500 2000 Feet




BRAZORIA COUNTY MUD NO. 22
CONAPPLICATION

BOUNDARY CORRECTION
 2/27/2014

BRAZORIA COUNTY MUD NO. 22
 1/4 SECTION 10, RANGE 10N, E. 23E
 CHILVER FOUNDATION (T30)
 1/4 SECTION 10, RANGE 10N, E. 23E

DATE: 2/27/2014
 COUNTY: BRAZORIA
 SURVEYING FIRM: [Firm Name]

1" = 100'



**BRAZORIA COUNTY MUD NO. 22
CCN APPLICATION**

SURROUNDING CITY LIMITS AND CITY BOUNDARIES
SEPTEMBER 2014

- BRAZORIA COUNTY MUD NO. 22
- 1/4 MILE BUFFER OF BRAZORIA NO. 22
- CITY LIMITS
- CITY BOUNDARY

DATUM: NAD 83
PROJECTION: UTM
UNIT: METERS
SCALE: 1" = 1000'
DATE: 09/24/14
BY: [Signature]
FOR: [Signature]

BRAZORIA COUNTY MUD NO. 22
 1/4 MILE BUFFER OF BRAZORIA NO. 22
 CITY LIMITS
 CITY BOUNDARY

BRAZORIA COUNTY MUD NO. 22
 1/4 MILE BUFFER OF BRAZORIA NO. 22
 CITY LIMITS
 CITY BOUNDARY

BRAZORIA COUNTY MUD NO. 22
 1/4 MILE BUFFER OF BRAZORIA NO. 22
 CITY LIMITS
 CITY BOUNDARY

BRAZORIA COUNTY MUD NO. 22
 1/4 MILE BUFFER OF BRAZORIA NO. 22
 CITY LIMITS
 CITY BOUNDARY

BRAZORIA COUNTY MUD NO. 22
 1/4 MILE BUFFER OF BRAZORIA NO. 22
 CITY LIMITS
 CITY BOUNDARY

BRAZORIA COUNTY MUD NO. 22
 1/4 MILE BUFFER OF BRAZORIA NO. 22
 CITY LIMITS
 CITY BOUNDARY

BRAZORIA COUNTY MUD NO. 22
 1/4 MILE BUFFER OF BRAZORIA NO. 22
 CITY LIMITS
 CITY BOUNDARY

BRAZORIA COUNTY MUD NO. 22
 1/4 MILE BUFFER OF BRAZORIA NO. 22
 CITY LIMITS
 CITY BOUNDARY

BRAZORIA COUNTY MUD NO. 22
 1/4 MILE BUFFER OF BRAZORIA NO. 22
 CITY LIMITS
 CITY BOUNDARY

BRAZORIA COUNTY MUD NO. 22
 1/4 MILE BUFFER OF BRAZORIA NO. 22
 CITY LIMITS
 CITY BOUNDARY

BRAZORIA COUNTY MUD NO. 22
 1/4 MILE BUFFER OF BRAZORIA NO. 22
 CITY LIMITS
 CITY BOUNDARY

BRAZORIA COUNTY MUD NO. 22
 1/4 MILE BUFFER OF BRAZORIA NO. 22
 CITY LIMITS
 CITY BOUNDARY

BRAZORIA COUNTY MUD NO. 22
 1/4 MILE BUFFER OF BRAZORIA NO. 22
 CITY LIMITS
 CITY BOUNDARY

BRAZORIA COUNTY MUD NO. 22
 1/4 MILE BUFFER OF BRAZORIA NO. 22
 CITY LIMITS
 CITY BOUNDARY

BRAZORIA COUNTY MUD NO. 22
 1/4 MILE BUFFER OF BRAZORIA NO. 22
 CITY LIMITS
 CITY BOUNDARY

BRAZORIA COUNTY MUD NO. 22
 1/4 MILE BUFFER OF BRAZORIA NO. 22
 CITY LIMITS
 CITY BOUNDARY

BRAZORIA COUNTY MUD NO. 22
 1/4 MILE BUFFER OF BRAZORIA NO. 22
 CITY LIMITS
 CITY BOUNDARY

BRAZORIA COUNTY MUD NO. 22
 1/4 MILE BUFFER OF BRAZORIA NO. 22
 CITY LIMITS
 CITY BOUNDARY

BRAZORIA COUNTY MUD NO. 22
 1/4 MILE BUFFER OF BRAZORIA NO. 22
 CITY LIMITS
 CITY BOUNDARY

BRAZORIA COUNTY MUD NO. 22
 1/4 MILE BUFFER OF BRAZORIA NO. 22
 CITY LIMITS
 CITY BOUNDARY

BRAZORIA COUNTY MUD NO. 22
 1/4 MILE BUFFER OF BRAZORIA NO. 22
 CITY LIMITS
 CITY BOUNDARY


BRAZORIA COUNTY MUD NO. 22
CEN APPLICATION
 1/28/2016

Legend

- BRAZORIA COUNTY MUD NO. 22
- 1/28/2016 CEN APPLICATION
- ROAD RIGHTS

Scale: 1 inch = 100 feet

North Arrow



162

7014 1820 0002 0174 5309

U.S. Postal Service™
CERTIFIED MAIL® RECEIPT
Domestic Mail Only

For delivery information, visit our website at www.usps.com®.

OFFICIAL USE

Postage	\$	A BROUGHTON
Certified Fee		1970-2010
Return Receipt Fee (Endorsement Required)		9.25.14
Restricted Delivery Fee (Endorsement Required)		
Total Postage & Fees	\$	

Postmark Here

Sent to
 Street & Apt. No. or PO Box No. Stenna plantation MVD 7 ABHR
5100 Southwest Hwy #2000
 City, State, ZIP+4 HOUSTON TX 77027

PS Form 3800, July 2014 See Reverse for Instructions

SECTION ON DELIVERY

Johnson Agent
 Address

Printed Name) Johnson Date of Delivery 9/20/14

Address different from item 1? Yes
Delivery address below: No

Priority Mail Express™
Return Receipt for Merchandise
Collect on Delivery
Delivery? (Extra Fee) Yes

1174 5309

PS Form 3811, July 2013

Domestic Return Receipt

UNITED STATES POSTAL SERVICE

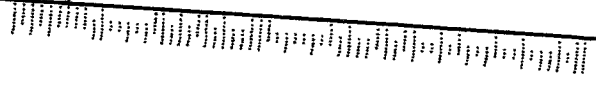


First-Class Mail
Postage & Fees Paid
USPS
Permit No. G-10

• Sender: Please print your name, address, and ZIP+4® in this box•

LJA Engineering & Surveying, Inc.
 2929 Briarpark Drive, Suite 600
 Houston, Texas 77042-3703

A. Broughton



Notice to Neighboring Systems, Landowners and Cities

NOTICE OF APPLICATIONS FOR CERTIFICATES OF CONVENIENCE AND NECESSITY (CCN) TO PROVIDE WATER AND SEWER UTILITY SERVICE IN BRAZORIA AND FORT BEND COUNTIES, TEXAS

To: WEST BRAZORIA COUNTY DRAINAGE DISTRICT Date Notice Mailed: Sept. 25, 2014
(Neighboring System, Landowner or City)

P.O. BOX 1329

(Address)

BRAZORIA TX 77422-1329

(City State Zip)

Brazoria County Municipal Utility District (MUD) No. 22 has filed applications with the Texas Commission on Environmental Quality to obtain water and sewer CCNs and to obtain dual certification with the City of Pearland and Brazoria County MUD 21 for the provision of water and sewer utility service in Brazoria and Fort Bend Counties.

The proposed utility service area is located approximately 20 miles south of downtown Houston, Texas, and is **generally** bounded on the north by County Road 564B; on the east by Kincaid Road; on the south by County Road 58; and on the west by FM521.

The total area being requested includes approximately 622.31 acres.

The proposed application affects customers and/or areas located in the following zip codes: 77583 and 77545.

See enclosed map of the proposed service area.

A request for a public hearing must be in writing. You must state (1) your name, mailing address, and daytime telephone number; (2) the applicant's name, application number or another recognizable reference to this application; (3) the statement, "I/we request a public hearing"; (4) a brief description of how you or the persons you represent, would be adversely affected by the granting of the application for a CCN; and (5) your proposed adjustment to the application or CCN which would satisfy your concerns and cause you to withdraw your request for a hearing.

Persons who wish to intervene or comment should write the:

Texas Commission on Environmental Quality
Water Supply Division
Utilities and Districts Section, MC-153
P. O. Box 13087
Austin, TX 78711-3087

within thirty (30) days from the date of this publication or notice. A public hearing will be held only if a legally sufficient hearing request is received or if the Commission on its own motion requests a hearing. Only those individuals who submit a written hearing request or a written request to be notified if a hearing is set will receive notice if a hearing is scheduled.

If you are a landowner with a tract of land at least 25 acres or more, that is partially or wholly located within the proposed area, you may request to exclude the tract from the proposed area (or "opt out") by providing written notice to the Commission within (30) days from the date that notice was provided by the applicant. All request to opt out of the requested service area must include a scaled, general location map and a metes and bounds description of the tract of land.

Persons who meet the requirements to opt out, and wish to request this option should file the required documents with the:


Texas Commission on Environmental Quality
Water Supply Division
Utilities and Districts Section, MC-153
P. O. Box 13087
Austin, TX 78711-3087

A copy of the request to opt out of the proposed area must also be sent to the applicant. Staff may request additional information regarding your request.

Effective September 1, 2014, responsibility for regulating water and wastewater rates and CCNs will transfer to the Public Utility Commission of Texas (PUC). If responding before September 1, 2014, please submit your information to the TCEQ at the address shown on the letterhead. After September 1, 2014, please submit your written response to the address below:

Public Utility Commission
Water Utilities Division
1701 N. Congress Avenue
P. O. Box 13326
Austin, Texas 78711-3326

Si desea informacion en Espanol, puede llamar al 1-512-239-0200.



BRAZORIA COUNTY MUD NO. 22
CON APPLICATION

THE PROJECT'S EXHIBIT
 SEPTEMBER, 2014

BRAZORIA COUNTY MUD NO. 22
 1/4 MILE BUFFER OF BRAZORIA MUD NO. 22
 MUD (TRAIL)
 OTHER DISTRICTS (TRAIL)

DATE: 09/15/2014
 PROJECT NO: 22-14-001
 PROJECT NAME: 1/4 MILE BUFFER OF BRAZORIA MUD NO. 22

0 500 1000 1500 2000 Feet
 0 500 1000 1500 Feet



**BRAZORIA COUNTY MID NO. 22
CGN APPLICATION**

SUBMITTED TO: CGN
DATE: 10/15/2014

PROJECT NO.: 2014-001

WELL NO.: 22

WELL LOCATION: 1/2 MILE BUFFER OF WELL NO. 22

WELL TYPE: CONCRETE BONDING (100 FT)

WELL DEPTH: 100 FT

WELL DIAMETER: 10 IN

WELL CAP: 100 FT

WELL STATUS: ACTIVE

WELL OWNER: [REDACTED]

WELL OPERATOR: [REDACTED]

WELL MAINTENANCE: [REDACTED]

WELL RECORDS: [REDACTED]

WELL INSPECTION: [REDACTED]

WELL CLOSURE: [REDACTED]

WELL REMOVAL: [REDACTED]

WELL RESTORATION: [REDACTED]

WELL REPAIR: [REDACTED]

WELL MODIFICATION: [REDACTED]

WELL CONVERSION: [REDACTED]

WELL RELOCATION: [REDACTED]

WELL DECONTAMINATION: [REDACTED]

WELL DEMOLITION: [REDACTED]

WELL ABANDONMENT: [REDACTED]

WELL REUSE: [REDACTED]

WELL REPAIRS: [REDACTED]

WELL MAINTENANCE: [REDACTED]

WELL INSPECTION: [REDACTED]

WELL CLOSURE: [REDACTED]

WELL REMOVAL: [REDACTED]

WELL RESTORATION: [REDACTED]

WELL REPAIR: [REDACTED]

WELL MODIFICATION: [REDACTED]

WELL CONVERSION: [REDACTED]

WELL RELOCATION: [REDACTED]

WELL DECONTAMINATION: [REDACTED]

WELL DEMOLITION: [REDACTED]

WELL ABANDONMENT: [REDACTED]

WELL REUSE: [REDACTED]

WELL REPAIRS: [REDACTED]

WELL MAINTENANCE: [REDACTED]

WELL INSPECTION: [REDACTED]

WELL CLOSURE: [REDACTED]

WELL REMOVAL: [REDACTED]

WELL RESTORATION: [REDACTED]

WELL REPAIR: [REDACTED]

WELL MODIFICATION: [REDACTED]

WELL CONVERSION: [REDACTED]

WELL RELOCATION: [REDACTED]

WELL DECONTAMINATION: [REDACTED]

WELL DEMOLITION: [REDACTED]

WELL ABANDONMENT: [REDACTED]

WELL REUSE: [REDACTED]

U.S. Postal Service™
CERTIFIED MAIL® RECEIPT
 Domestic Mail Only

For delivery information, visit our website at www.usps.com®

OFFICIAL USE

7014 1820 0002 0174 5316

Postage	\$ A. Broughton
Certified Fee	1975-1010
Return Receipt Fee (Endorsement Required)	9.25.14
Restricted Delivery Fee (Endorsement Required)	
Total Postage & Fees	\$

Postmark
Here

SECTION ON DELIVERY

A. Broughton
 Printed Name) Agent
 Addressee
 C. Date of Delivery

Address different from item 1? Yes
 delivery address below: No

BRAZORIA TX 77422

Sent To West Brazoria County Drainage Dist.
 Street & Apt. No., or PO Box No. PO BOX 1329
 City, State, ZIP+4 Brazoria TX 77422

Priority Mail Express™
 Return Receipt for Merchandise
 Collect on Delivery
 Delivery? (Extra Fee) Yes

PS Form 3800, July 2014 See Reverse for Instructions

174 5316

PS Form 3811, July 2013

Domestic Return Receipt

UNITED STATES POSTAL SERVICE

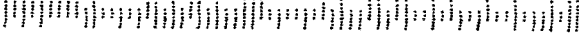


First-Class Mail
 Postage & Fees Paid
 USPS
 Permit No. G-10

• Sender: Please print your name, address, and ZIP+4® in this box•

LJA Engineering & Surveying, Inc.
 2929 Briarpark Drive, Suite 600
 Houston, Texas 77042-3703

A. Broughton



ETJ ADDRESSES

Name *	Source
Pearland	City of Pearland
Arcola	City of Arcola
Missouri City	City of Missouri City
Alvin	City of Alvin
Iowa Colony	City of Iowa Colony
Manvel	City of Manvel
Houston	City of Houston

3519 Liberty Dr, Pearland, TX 77581
13222 Highway 6, Arcola, TX 77583
1522 Texas Pkwy, Missouri City, TX 77459
1100 West Highway 6, Alvin, Texas 77511
12003 CR 65, Iowa Colony, TX 77583
20025 Hwy 6, Manvel, Texas 77578
611 Walker, Houston, TX 77002

Notice to Neighboring Systems, Landowners and Cities

NOTICE OF APPLICATIONS FOR CERTIFICATES OF CONVENIENCE AND NECESSITY (CCN) TO PROVIDE WATER AND SEWER UTILITY SERVICE IN BRAZORIA AND FORT BEND COUNTIES, TEXAS

To: CITY OF PEARLAND Date Notice Mailed: September 24, 2014
(Neighboring System, Landowner or City)
3519 LIBERTY DR
(Address)
PEARLAND TX 77581
(City State Zip)

Brazoria County Municipal Utility District (MUD) No. 22 has filed applications with the Texas Commission on Environmental Quality to obtain water and sewer CCNs and to obtain dual certification with the City of Pearland and Brazoria County MUD 21 for the provision of water and sewer utility service in Brazoria and Fort Bend Counties.

The proposed utility service area is located approximately 20 miles south of downtown Houston, Texas, and is **generally** bounded on the north by County Road 564B; on the east by Kincaid Road; on the south by County Road 58; and on the west by FM521.

The total area being requested includes approximately 622.31 acres.

The proposed application affects customers and/or areas located in the following zip codes: 77583 and 77545.

See enclosed map of the proposed service area.

A request for a public hearing must be in writing. You must state (1) your name, mailing address, and daytime telephone number; (2) the applicant's name, application number or another recognizable reference to this application; (3) the statement, "I/we request a public hearing"; (4) a brief description of how you or the persons you represent, would be adversely affected by the granting of the application for a CCN; and (5) your proposed adjustment to the application or CCN which would satisfy your concerns and cause you to withdraw your request for a hearing.

Persons who wish to intervene or comment should write the:

Texas Commission on Environmental Quality
Water Supply Division
Utilities and Districts Section, MC-153
P. O. Box 13087
Austin, TX 78711-3087

within thirty (30) days from the date of this publication or notice. A public hearing will be held only if a legally sufficient hearing request is received or if the Commission on its own motion requests a hearing. Only those individuals who submit a written hearing request or a written request to be notified if a hearing is set will receive notice if a hearing is scheduled.

If you are a landowner with a tract of land at least 25 acres or more, that is partially or wholly located within the proposed area, you may request to exclude the tract from the proposed area (or "opt out") by providing written notice to the Commission within (30) days from the date that notice was provided by the applicant. All request to opt out of the requested service area must include a scaled, general location map and a metes and bounds description of the tract of land.

Persons who meet the requirements to opt out, and wish to request this option should file the required documents with the:

Texas Commission on Environmental Quality
Water Supply Division
Utilities and Districts Section, MC-153
P. O. Box 13087
Austin, TX 78711-3087

A copy of the request to opt out of the proposed area must also be sent to the applicant. Staff may request additional information regarding your request.

Effective September 1, 2014, responsibility for regulating water and wastewater rates and CCNs will transfer to the Public Utility Commission of Texas (PUC). If responding before September 1, 2014, please submit your information to the TCEQ at the address shown on the letterhead. After September 1, 2014, please submit your written response to the address below:

Public Utility Commission
Water Utilities Division
1701 N. Congress Avenue
P. O. Box 13326
Austin, Texas 78711-3326

Si desea informacion en Espanol, puede llamar al 1-512-239-0200.



BRAZORIA COUNTY MUD NO. 22
CONVEYANCE

DATE OF MAP: 10/15/2010
 COUNTY: BRAZORIA COUNTY, TEXAS

PROPERTY IDENTIFICATION:
 PARCEL IDENTIFICATION NUMBER (PIN)
 SECTION IDENTIFICATION NUMBER (SIN)
 TOWNSHIP IDENTIFICATION NUMBER (TIN)
 RANGE IDENTIFICATION NUMBER (RIN)
 OTHER IDENTIFIERS (TERRACE)

DATA SOURCES:
 AERIAL PHOTOGRAPHY
 FIELD SURVEY DATA
 PUBLIC RECORDS

SCALE: 1" = 100'

DATE: 10/15/2010

**BEAZORIA, COGNITION, AND NO. 22
CON APPLICATION**

SHOWING THE
SEPTIC SYSTEM
Dashed

20000
10000
5000
2500
1250
625

BEAZORIA COGNITION AND NO. 22
CON APPLICATION
DATE 11/20/2014
DRAWN BY: [unclear]

DRAWN BY: [unclear]



**BRAZORIA COUNTY MID NO. 22
CON APPLICATION**

SURROUNDING CITY LIMITS AND STJ BOUNDARIES
SEPTEMBER, 2014

Legend

- CITY OF ARCOLA
- CITY OF PEARLAND
- CITY OF MANVEL
- CITY OF IOWA COLONY
- CITY OF GALVIN
- CITY OF MISSOURI CITY
- CITY OF ARCOLA
- CITY OF PEARLAND
- CITY OF MANVEL
- CITY OF IOWA COLONY
- CITY OF GALVIN
- CITY OF MISSOURI CITY
- CITY OF ARCOLA

Legend


- CITY OF ARCOLA
- CITY OF PEARLAND
- CITY OF MANVEL
- CITY OF IOWA COLONY
- CITY OF GALVIN
- CITY OF MISSOURI CITY
- CITY OF ARCOLA
- CITY OF PEARLAND
- CITY OF MANVEL
- CITY OF IOWA COLONY
- CITY OF GALVIN
- CITY OF MISSOURI CITY
- CITY OF ARCOLA

Legend

- CITY OF ARCOLA
- CITY OF PEARLAND
- CITY OF MANVEL
- CITY OF IOWA COLONY
- CITY OF GALVIN
- CITY OF MISSOURI CITY
- CITY OF ARCOLA
- CITY OF PEARLAND
- CITY OF MANVEL
- CITY OF IOWA COLONY
- CITY OF GALVIN
- CITY OF MISSOURI CITY
- CITY OF ARCOLA

Legend

- CITY OF ARCOLA
- CITY OF PEARLAND
- CITY OF MANVEL
- CITY OF IOWA COLONY
- CITY OF GALVIN
- CITY OF MISSOURI CITY
- CITY OF ARCOLA
- CITY OF PEARLAND
- CITY OF MANVEL
- CITY OF IOWA COLONY
- CITY OF GALVIN
- CITY OF MISSOURI CITY
- CITY OF ARCOLA



U.S. Postal Service™
CERTIFIED MAIL® RECEIPT
 Domestic Mail Only

For delivery information, visit our website at www.usps.com®

OFFICIAL USE

7014 1620 0002 0174 5071

Postage	\$ A Broughton
Certified Fee	1015-1010
Return Receipt Fee (Endorsement Required)	9.25 14
Restricted Delivery Fee (Endorsement Required)	
Total Postage & Fees	\$

Postmark
Here

SECTION ON DELIVERY

Smith Agent
 Addressee

Printed Name) *Smith* Date of Delivery
 9/29/14

Address different from item 1? Yes
 delivery address below: No

Sent To *CITY OF Pearland*
 Street & Apt. No., or PO Box No. *3514 Liberty DR*
 City, State, ZIP+4 *Pearland, TX 77581*

Mail® Priority Mail Express™
 Return Receipt for Merchandise
 Collect on Delivery
 Delivery? (Extra Fee) Yes

PS Form 3800, July 2014 (Transfer from service label) See Reverse for Instructions

2 0174 5071

PS Form 3811, July 2013

Domestic Return Receipt

UNITED STATES POSTAL SERVICE



First-Class Mail
 Postage & Fees Paid
 USPS
 Permit No. G-10

• Sender: Please print your name, address, and ZIP+4® in this box•

LJA Engineering & Surveying, Inc.
 2929 Briarpark Drive, Suite 600
 Houston, Texas 77042-3703

A Broughton

Notice to Neighboring Systems, Landowners and Cities

NOTICE OF APPLICATIONS FOR CERTIFICATES OF CONVENIENCE AND NECESSITY (CCN) TO PROVIDE WATER AND SEWER UTILITY SERVICE IN BRAZORIA AND FORT BEND COUNTIES, TEXAS

To: CITY OF ARCOLA Date Notice Mailed: September 24, 2014
(Neighboring System, Landowner or City)
13222 Highway 6
(Address)
ARCOLA TX 77583
(City State Zip)

Brazoria County Municipal Utility District (MUD) No. 22 has filed applications with the Texas Commission on Environmental Quality to obtain water and sewer CCNs and to obtain dual certification with the City of Pearland and Brazoria County MUD 21 for the provision of water and sewer utility service in Brazoria and Fort Bend Counties.

The proposed utility service area is located approximately 20 miles south of downtown Houston, Texas, and is **generally** bounded on the north by County Road 564B; on the east by Kincaid Road; on the south by County Road 58; and on the west by FM521.

The total area being requested includes approximately 622.31 acres.

The proposed application affects customers and/or areas located in the following zip codes: 77583 and 77545.

See enclosed map of the proposed service area.

A request for a public hearing must be in writing. You must state (1) your name, mailing address, and daytime telephone number; (2) the applicant's name, application number or another recognizable reference to this application; (3) the statement, "I/we request a public hearing"; (4) a brief description of how you or the persons you represent, would be adversely affected by the granting of the application for a CCN; and (5) your proposed adjustment to the application or CCN which would satisfy your concerns and cause you to withdraw your request for a hearing.

Persons who wish to intervene or comment should write the:

Texas Commission on Environmental Quality
Water Supply Division
Utilities and Districts Section, MC-153
P. O. Box 13087
Austin, TX 78711-3087

within thirty (30) days from the date of this publication or notice. A public hearing will be held only if a legally sufficient hearing request is received or if the Commission on its own motion requests a hearing. Only those individuals who submit a written hearing request or a written request to be notified if a hearing is set will receive notice if a hearing is scheduled.

If you are a landowner with a tract of land at least 25 acres or more, that is partially or wholly located within the proposed area, you may request to exclude the tract from the proposed area (or "opt out") by providing written notice to the Commission within (30) days from the date that notice was provided by the applicant. All request to opt out of the requested service area must include a scaled, general location map and a metes and bounds description of the tract of land.

Persons who meet the requirements to opt out, and wish to request this option should file the required documents with the:

Texas Commission on Environmental Quality
Water Supply Division
Utilities and Districts Section, MC-153
P. O. Box 13087
Austin, TX 78711-3087

A copy of the request to opt out of the proposed area must also be sent to the applicant. Staff may request additional information regarding your request.

Effective September 1, 2014, responsibility for regulating water and wastewater rates and CCNs will transfer to the Public Utility Commission of Texas (PUC). If responding before September 1, 2014, please submit your information to the TCEQ at the address shown on the letterhead. After September 1, 2014, please submit your written response to the address below:

Public Utility Commission
Water Utilities Division
1701 N. Congress Avenue
P. O. Box 13326
Austin, Texas 78711-3326

Si desea informacion en Espanol, puede llamar al 1-512-239-0200.

**BRAZORIA COUNTY MUD NO. 22
CON APPLICATION**

CONTRACTOR'S EXHIBIT
SEPTEMBER, 2014


PROJECT: [REDACTED]

MAP OF BRAZORIA COUNTY MUD NO. 22
AS APPLICABLE TO ROADWAY NO. 22
MUD 22

OTHER DISTRICTS (TOGO)

DATE: [REDACTED]
DRAWN BY: [REDACTED]
CHECKED BY: [REDACTED]

3000' 0"



**BRAZORIA COUNTY AND NO. 22
CONSERVATION
COMMISSION**

Showing existing
water service lines
and proposed
lines

Legend


- BRAZORIA COUNTY AND NO. 22
- EXISTING WATER SERVICE LINES
- PROPOSED WATER SERVICE LINES
- PROPOSED WATER BOUNDARY (TSS)
- PROPOSED WATER BOUNDARY (TSS)



Scale: 1" = 100'

DATE: 01/15/2013
DRAWN BY: J. [Name]
CHECKED BY: [Name]





**BRAZORIA COUNTY MUD NO. 22
CGN APPLICATION**

BRANDON MCGEE, CIVIL ENGINEER AND SITE DEVELOPER
 2801 W. 11th Street, Suite 201
 Houston, TX 77005
 Phone: 281-888-2014
 Email: brandon@brandonmce.com

LEGEND

- BRAZORIA COUNTY MUD NO. 22
- MUD REPORT OR CALD NO. 22
- CITY LIMITS
- CITY BOUNDARY

DATE PREPARED: 08/25/2015
PROJECT: Brazoria County MUD No. 22
APPLICANT: Brandon McGee, Civil Engineer and Site Developer
PROJECT LOCATION: 2801 W. 11th Street, Suite 201, Houston, TX 77005
PROJECT NUMBER: CGN-15-0001
PROJECT PHASE: CGN Application

SCALE: 1" = 3000' Feet

BRAZORIA COUNTY MUD NO. 22
CONVEYANCE

Map Date: 01/11/2011

Legend:

- Shaded Area: SAVANNAH DEVELOPMENT LTD. PARCELS
- White Area: ROAD PARCELS
- Black Area: TRACT PARCELS

Scale: 0' = 1" (Graphic Scale)

North Arrow



U.S. Postal Service™
CERTIFIED MAIL® RECEIPT
 Domestic Mail Only

For delivery information, visit our website at www.usps.com®.

7014 1820 0002 0174 5491

OFFICIAL USE

Postage	\$	A. Broughton
Certified Fee		1015-2010
Return Receipt Fee (Endorsement Required)		10.1.14
Restricted Delivery Fee (Endorsement Required)		
Total Postage & Fees	\$	

Postmark
Here

OCT 24 2014

Sent To CITY OF ARCOID
 Street & Apt. No. or PO Box No. 1322 Highway 16
 City, State, ZIP+4 ARCOID, TX 77583

PS Form 3800, July 2014 See Reverse for Instructions

SECTION ON DELIVERY

[Signature] Agent
 Address
 Printed Name *[Signature]* Date of Delivery *10/16/14*
 Address different from item 1? Yes
 delivery address below: No
 Priority Mail Express™
 Return Receipt for Merchandise
 Collect on Delivery
 Delivery? (Extra Fee) Yes

0174 5491

PS Form 3811, July 2013 Domestic Return Receipt

UNITED STATES POSTAL SERVICE



First-Class Mail
 Postage & Fees Paid
 USPS
 Permit No. G-10

• Sender: Please print your name, address, and ZIP+4® in this box •

LJA Engineering & Surveying, Inc.
 2929 Briarpark Drive, Suite 600
 Houston, Texas 77042-3703

A. Broughton

Notice to Neighboring Systems, Landowners and Cities

NOTICE OF APPLICATIONS FOR CERTIFICATES OF CONVENIENCE AND NECESSITY (CCN) TO PROVIDE WATER AND SEWER UTILITY SERVICE IN BRAZORIA AND FORT BEND COUNTIES, TEXAS

To: CITY OF MISSOURI CITY Date Notice Mailed: September 24, 2014
(Neighboring System, Landowner or City)
1522 TEXAS PKWY
(Address)
MISSOURI CITY TX 77459
(City State Zip)

Brazoria County Municipal Utility District (MUD) No. 22 has filed applications with the Texas Commission on Environmental Quality to obtain water and sewer CCNs and to obtain dual certification with the City of Pearland and Brazoria County MUD 21 for the provision of water and sewer utility service in Brazoria and Fort Bend Counties.

The proposed utility service area is located approximately 20 miles south of downtown Houston, Texas, and is **generally** bounded on the north by County Road 564B; on the east by Kincaid Road; on the south by County Road 58; and on the west by FM521.

The total area being requested includes approximately 622.31 acres.

The proposed application affects customers and/or areas located in the following zip codes: 77583 and 77545.

See enclosed map of the proposed service area.

A request for a public hearing must be in writing. You must state (1) your name, mailing address, and daytime telephone number; (2) the applicant's name, application number or another recognizable reference to this application; (3) the statement, "I/we request a public hearing"; (4) a brief description of how you or the persons you represent, would be adversely affected by the granting of the application for a CCN; and (5) your proposed adjustment to the application or CCN which would satisfy your concerns and cause you to withdraw your request for a hearing.

Persons who wish to intervene or comment should write the:

Texas Commission on Environmental Quality
Water Supply Division
Utilities and Districts Section, MC-153
P. O. Box 13087
Austin, TX 78711-3087

within thirty (30) days from the date of this publication or notice. A public hearing will be held only if a legally sufficient hearing request is received or if the Commission on its own motion requests a hearing. Only those individuals who submit a written hearing request or a written request to be notified if a hearing is set will receive notice if a hearing is scheduled.

If you are a landowner with a tract of land at least 25 acres or more, that is partially or wholly

located within the proposed area, you may request to exclude the tract from the proposed area (or "opt out") by providing written notice to the Commission within (30) days from the date that notice was provided by the applicant. All request to opt out of the requested service area must include a scaled, general location map and a metes and bounds description of the tract of land.

Persons who meet the requirements to opt out, and wish to request this option should file the required documents with the:

Texas Commission on Environmental Quality
Water Supply Division
Utilities and Districts Section, MC-153
P. O. Box 13087
Austin, TX 78711-3087

A copy of the request to opt out of the proposed area must also be sent to the applicant. Staff may request additional information regarding your request.

Effective September 1, 2014, responsibility for regulating water and wastewater rates and CCNs will transfer to the Public Utility Commission of Texas (PUC). If responding before September 1, 2014, please submit your information to the TCEQ at the address shown on the letterhead. After September 1, 2014, please submit your written response to the address below:

Public Utility Commission
Water Utilities Division
1701 N. Congress Avenue
P. O. Box 13326
Austin, Texas 78711-3326

Si desea informacion en Espanol, puede llamar al 1-512-239-0200.

**BRAZORIA COUNTY MID NO. 22
CON APPLICATION**

APPROVED FOR THE
BRAZORIA COUNTY MID NO. 22
CON APPLICATION, 2014

Legend

- PROFESSIONAL COUNTY MID NO. 22
- LINE NUMBER OF SOLID NO. 22
- CON-SERVER SOUVENIRS (TSSO)
- CON-WATER USE (WATER) (TSSO)

OWN SOURCE
Map of the County, Brazoria County, Texas

4000' 1:25,000 Scale




**BRAZORIA COUNTY MID NO. 22
CONVEYANCE**

SURROUNDING CITY LIMITS AND CITY BOUNDARIES
SEPTEMBER 2014

-  CITY OF ARCOLA
-  CITY OF PEARLAND
-  CITY OF MANVEL
-  CITY OF ALVIN
-  CITY OF IOWA COLONY

BRAZORIA COUNTY MID NO. 22
A SUBDIVISION OF COMB NO. 22
CITY LIMITS
CITY BOUNDARIES

Scale: 1" = 300' Feet



BEAZOR COUNTY MUD NO 22

CON APPLICATION

Map of Beazor County, Missouri
 11/15/2019 11:52:20 AM

- SAVANNAH DEVELOPMENT LTD
- SAVANNAH DEVELOPMENT LTD
- SAVANNAH DEVELOPMENT LTD

SAVANNAH DEVELOPMENT LTD
 528147
 39.47 AC

SAVANNAH DEVELOPMENT LTD
 528147
 39.47 AC

SAVANNAH DEVELOPMENT LTD
 528147
 39.47 AC

SAVANNAH DEVELOPMENT LTD
 528147
 39.47 AC

SAVANNAH DEVELOPMENT LTD
 528147
 39.47 AC

SAVANNAH DEVELOPMENT LTD
 528147
 39.47 AC

SAVANNAH DEVELOPMENT LTD
 528147
 39.47 AC

SAVANNAH DEVELOPMENT LTD
 528147
 39.47 AC

SAVANNAH DEVELOPMENT LTD
 528147
 39.47 AC

SAVANNAH DEVELOPMENT LTD
 528147
 39.47 AC

SAVANNAH DEVELOPMENT LTD
 528147
 39.47 AC

SAVANNAH DEVELOPMENT LTD
 528147
 39.47 AC

SAVANNAH DEVELOPMENT LTD
 528147
 39.47 AC

SAVANNAH DEVELOPMENT LTD
 528147
 39.47 AC

SAVANNAH DEVELOPMENT LTD
 528147
 39.47 AC

SAVANNAH DEVELOPMENT LTD
 528147
 39.47 AC

SAVANNAH DEVELOPMENT LTD
 528147
 39.47 AC

SAVANNAH DEVELOPMENT LTD
 528147
 39.47 AC

SAVANNAH DEVELOPMENT LTD
 528147
 39.47 AC

SAVANNAH DEVELOPMENT LTD
 528147
 39.47 AC

SAVANNAH DEVELOPMENT LTD
 528147
 39.47 AC


SAVANNAH DEVELOPMENT LTD
 528147
 39.47 AC

SAVANNAH DEVELOPMENT LTD
 528147
 39.47 AC

SAVANNAH DEVELOPMENT LTD
 528147
 39.47 AC

SAVANNAH DEVELOPMENT LTD
 528147
 39.47 AC

SAVANNAH DEVELOPMENT LTD
 528147
 39.47 AC



7014 1620 0002 0174 5095

U.S. Postal Service™
CERTIFIED MAIL® RECEIPT
Domestic Mail Only

For delivery information, visit our website at www.usps.com®.

OFFICIAL USE

Postage	\$ A. BROUGHTON
Certified Fee	1815-200
Return Receipt Fee (Endorsement Required)	9.25.14
Restricted Delivery Fee (Endorsement Required)	
Total Postage & Fees	\$

Postmark Here

SECTION ON DELIVERY

nk Agent
 Address

Printed Name) C Date of Delive
Calinkottel 9-27-14

Address different from item 1? Yes
delivery address below: No

Sent To CITY OF MISSOURI CITY
 Street & Apt. No., or PO Box No. 1522 TEXAS DRIVE
 City, State, ZIP+4 MISSOURI CITY TX 77419

Mail® Priority Mail Express™
 Return Receipt for Merchandise
 Collect on Delivery
 Delivery? (Extra Fee) Yes

PS Form 3800, July 2014 See Reverse for Instructions

174 5095

PS Form 3811, July 2013

Domestic Return Receipt

UNITED STATES POSTAL SERVICE




First-Class Mail
Postage & Fees Paid
USPS
Permit No. G-10

• Sender: Please print your name, address, and ZIP+4® in this box•

LJA Engineering & Surveying, Inc.
 2929 Briarpark Drive, Suite 600
 Houston, Texas 77042-3703

A. Broughton



Notice to Neighboring Systems, Landowners and Cities

NOTICE OF APPLICATIONS FOR CERTIFICATES OF CONVENIENCE AND NECESSITY (CCN) TO PROVIDE WATER AND SEWER UTILITY SERVICE IN BRAZORIA AND FORT BEND COUNTIES, TEXAS

To: CITY OF ALVIN Date Notice Mailed: September 24, 2014
(Neighboring System, Landowner or City)
1100 WEST HIGHWAY 6
(Address)
ALVIN TX 77511
(City State Zip)

Brazoria County Municipal Utility District (MUD) No. 22 has filed applications with the Texas Commission on Environmental Quality to obtain water and sewer CCNs and to obtain dual certification with the City of Pearland and Brazoria County MUD 21 for the provision of water and sewer utility service in Brazoria and Fort Bend Counties.

The proposed utility service area is located approximately 20 miles south of downtown Houston, Texas, and is **generally** bounded on the north by County Road 564B; on the east by Kincaid Road; on the south by County Road 58; and on the west by FM521.

The total area being requested includes approximately 622.31 acres.

The proposed application affects customers and/or areas located in the following zip codes: 77583 and 77545.

See enclosed map of the proposed service area.

A request for a public hearing must be in writing. You must state (1) your name, mailing address, and daytime telephone number; (2) the applicant's name, application number or another recognizable reference to this application; (3) the statement, "I/we request a public hearing"; (4) a brief description of how you or the persons you represent, would be adversely affected by the granting of the application for a CCN; and (5) your proposed adjustment to the application or CCN which would satisfy your concerns and cause you to withdraw your request for a hearing.

Persons who wish to intervene or comment should write the:

Texas Commission on Environmental Quality
Water Supply Division
Utilities and Districts Section, MC-153
P. O. Box 13087
Austin, TX 78711-3087

within thirty (30) days from the date of this publication or notice. A public hearing will be held only if a legally sufficient hearing request is received or if the Commission on its own motion requests a hearing. Only those individuals who submit a written hearing request or a written request to be notified if a hearing is set will receive notice if a hearing is scheduled.

If you are a landowner with a tract of land at least 25 acres or more, that is partially or wholly located within the proposed area, you may request to exclude the tract from the proposed area (or "opt out") by providing written notice to the Commission within (30) days from the date that notice was provided by the applicant. All request to opt out of the requested service area must include a scaled, general location map and a metes and bounds description of the tract of land.

Persons who meet the requirements to opt out, and wish to request this option should file the required documents with the:

Texas Commission on Environmental Quality
Water Supply Division
Utilities and Districts Section, MC-153
P. O. Box 13087
Austin, TX 78711-3087

A copy of the request to opt out of the proposed area must also be sent to the applicant. Staff may request additional information regarding your request.

Effective September 1, 2014, responsibility for regulating water and wastewater rates and CCNs will transfer to the Public Utility Commission of Texas (PUC). If responding before September 1, 2014, please submit your information to the TCEQ at the address shown on the letterhead. After September 1, 2014, please submit your written response to the address below:

Public Utility Commission
Water Utilities Division
1701 N. Congress Avenue
P. O. Box 13326
Austin, Texas 78711-3326

Si desea informacion en Espanol, puede llamar al 1-512-239-0200.

**BRAZORIA COUNTY MID NO. 22
CONVEYANCE**

BRAZORIA COUNTY, TEXAS
SUPERVISOR, 2014

- BRAZORIA COUNTY MID NO. 22
- TAX MAPS OF POLLED NO. 22
- CITY WATER BOUNDARIES (2008)
- CITY WATER BOUNDARIES (2008)

DATE: 05/15/2014
 COUNTY: BRAZORIA
 MAP NO: 22
 SHEET: 196



BRAZORIA COUNTY MUD NO. 22

CONVEYANCE

APRIL 2012

SAVANNAH DEVELOPMENT LTD.

SAVANNAH DEVELOPMENT LTD.

SAVANNAH DEVELOPMENT LTD.

SAVANNAH DEVELOPMENT LTD.

SAVANNAH DEVELOPMENT LTD.

SAVANNAH DEVELOPMENT LTD.

SAVANNAH DEVELOPMENT LTD.

SAVANNAH DEVELOPMENT LTD.

SAVANNAH DEVELOPMENT LTD.

SAVANNAH DEVELOPMENT LTD.

SAVANNAH DEVELOPMENT LTD.

SAVANNAH DEVELOPMENT LTD.

SAVANNAH DEVELOPMENT LTD.

SAVANNAH DEVELOPMENT LTD.

SAVANNAH DEVELOPMENT LTD.

SAVANNAH DEVELOPMENT LTD.

SAVANNAH DEVELOPMENT LTD.

SAVANNAH DEVELOPMENT LTD.

SAVANNAH DEVELOPMENT LTD.

SAVANNAH DEVELOPMENT LTD.

SAVANNAH DEVELOPMENT LTD.

SAVANNAH DEVELOPMENT LTD.

SAVANNAH DEVELOPMENT LTD.

SAVANNAH DEVELOPMENT LTD.

SAVANNAH DEVELOPMENT LTD.

SAVANNAH DEVELOPMENT LTD.

SAVANNAH DEVELOPMENT LTD.

SAVANNAH DEVELOPMENT LTD.

SAVANNAH DEVELOPMENT LTD.

SAVANNAH DEVELOPMENT LTD.

SAVANNAH DEVELOPMENT LTD.

SAVANNAH DEVELOPMENT LTD.

SAVANNAH DEVELOPMENT LTD.

SAVANNAH DEVELOPMENT LTD.

SAVANNAH DEVELOPMENT LTD.


SAVANNAH DEVELOPMENT LTD.

SAVANNAH DEVELOPMENT LTD.

SAVANNAH DEVELOPMENT LTD.

SAVANNAH DEVELOPMENT LTD.

SAVANNAH DEVELOPMENT LTD.



7014 1820 0002 0174 5545

U.S. Postal Service™
CERTIFIED MAIL® RECEIPT
Domestic Mail Only

For delivery information, visit our website at www.usps.com®.

OFFICIAL USE

Postage	\$	A. Broughton
Certified Fee		1875-2010
Return Receipt Fee (Endorsement Required)		10.1.14
Restricted Delivery Fee (Endorsement Required)		
Total Postage & Fees	\$	

Postmark Here

SECTION ON DELIVERY

Agent
 Address

Printed Name) _____ C. Date of Delivery 10/2/14

Address different from item 1? Yes
Delivery address below: No

Sent To CITY OF AIVIN

Street & Apt. No., or PO Box No. 1100 West Highway 16

City, State, ZIP+4 AIVIN TX 77511

Mail® Priority Mail Express™
 Return Receipt for Merchandise
 Collect on Delivery

Delivery? (Extra Fee) Yes

PS Form 3800, July 2014 See Reverse for Instructions

174 5545

PS Form 3811, July 2013

Domestic Return Receipt

UNITED STATES POSTAL SERVICE

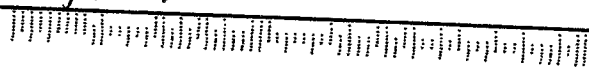


First-Class Mail
Postage & Fees Paid
USPS
Permit No. G-10

• Sender: Please print your name, address, and ZIP+4® in this box•

LJA Engineering & Surveying, Inc.
2929 Briarpark Drive, Suite 600
Houston, Texas 77042-3703

A. Broughton



199