

U.S. Postal Service™
CERTIFIED MAIL® RECEIPT
 Domestic Mail Only

For delivery information, visit our website at www.usps.com®.

OFFICIAL USE

7014 1820 0002 0174 5217

Postage	\$ A. BROUGHTON
Certified Fee	1975-2010
Return Receipt Fee (Endorsement Required)	9.25.14
Restricted Delivery Fee (Endorsement Required)	
Total Postage & Fees	\$

Postmark
Here

THIS SECTION ON DELIVERY

Agent
 Address
 (Printed Name) C. Date of Delivery
 Address different from item 1? Yes
 delivery address below: No

Sent To BRAZORIA COUNTY MUDUZ/ABHR
 Street & Apt. No. or PO Box No. 2100 SOUTHWEST HWY #2100
 City, State, ZIP+4® HOUSTON, TX 77027

Priority Mail Express™
 Return Receipt for Merchandise
 Collect on Delivery
 Delivery? (Extra Fee) Yes

PS Form 3800, July 2014
(Do not use for service labels)

See Reverse for Instructions

7014 1820 0002 0174 5217

PS Form 3811, July 2013

Domestic Return Receipt

UNITED STATES POSTAL SERVICE




First-Class Mail
 Postage & Fees Paid
 USPS
 Permit No. G-10

• Sender: Please print your name, address, and ZIP+4® in this box •

LJA Engineering & Surveying, Inc.
 2929 Briarpark Drive, Suite 600
 Houston, Texas 77042-3703

A. Broughton



Notice to Neighboring Systems, Landowners and Cities

NOTICE OF APPLICATIONS FOR CERTIFICATES OF CONVENIENCE AND NECESSITY (CCN) TO PROVIDE WATER AND SEWER UTILITY SERVICE IN BRAZORIA AND FORT BEND COUNTIES, TEXAS

To: BRAZORIA DRAINAGE DISTRICT 4 Date Notice Mailed: September 25, 2014
(Neighboring System, Landowner or City)
4805 WEST BROADWAY
(Address)
PEARLAND TX 77581
(City State Zip)

Brazoria County Municipal Utility District (MUD) No. 22 has filed applications with the Texas Commission on Environmental Quality to obtain water and sewer CCNs and to obtain dual certification with the City of Pearland and Brazoria County MUD 21 for the provision of water and sewer utility service in Brazoria and Fort Bend Counties.

The proposed utility service area is located approximately 20 miles south of downtown Houston, Texas, and is **generally** bounded on the north by County Road 564B; on the east by Kincaid Road; on the south by County Road 58; and on the west by FM521.

The total area being requested includes approximately 622.31 acres.

The proposed application affects customers and/or areas located in the following zip codes: 77583 and 77545.

See enclosed map of the proposed service area.

A request for a public hearing must be in writing. You must state (1) your name, mailing address, and daytime telephone number; (2) the applicant's name, application number or another recognizable reference to this application; (3) the statement, "I/we request a public hearing"; (4) a brief description of how you or the persons you represent, would be adversely affected by the granting of the application for a CCN; and (5) your proposed adjustment to the application or CCN which would satisfy your concerns and cause you to withdraw your request for a hearing.

Persons who wish to intervene or comment should write the:

Texas Commission on Environmental Quality
Water Supply Division
Utilities and Districts Section, MC-153
P. O. Box 13087
Austin, TX 78711-3087

within thirty (30) days from the date of this publication or notice. A public hearing will be held only if a legally sufficient hearing request is received or if the Commission on its own motion requests a hearing. Only those individuals who submit a written hearing request or a written request to be notified if a hearing is set will receive notice if a hearing is scheduled.

If you are a landowner with a tract of land at least 25 acres or more, that is partially or wholly located within the proposed area, you may request to exclude the tract from the proposed area (or "opt out") by providing written notice to the Commission within (30) days from the date that notice was provided by the applicant. All request to opt out of the requested service area must include a scaled, general location map and a metes and bounds description of the tract of land.

Persons who meet the requirements to opt out, and wish to request this option should file the required documents with the:


Texas Commission on Environmental Quality
Water Supply Division
Utilities and Districts Section, MC-153
P. O. Box 13087
Austin, TX 78711-3087

A copy of the request to opt out of the proposed area must also be sent to the applicant. Staff may request additional information regarding your request.

Effective September 1, 2014, responsibility for regulating water and wastewater rates and CCNs will transfer to the Public Utility Commission of Texas (PUC). If responding before September 1, 2014, please submit your information to the TCEQ at the address shown on the letterhead. After September 1, 2014, please submit your written response to the address below:

Public Utility Commission
Water Utilities Division
1701 N. Congress Avenue
P. O. Box 13326
Austin, Texas 78711-3326

Si desea informacion en Espanol, puede llamar al 1-512-239-0200.



**BRAZORIA COUNTY MUD NO. 22
CONTEMPORATION**

CONTRACT'S EXHIBIT
APPROVED 1/31/16

BRAZORIA COUNTY MUD NO. 22
THE TOWN OF BOUND NO. 22
MUD 22

OTHER DISTRICTS COVERED:

- Fort Bend County MUD 56
- Sienna Plantation MUD 4
- Sienna Plantation MUD 7
- Sienna Plantation MUD 10
- Sienna Plantation MUD 14
- Sienna Plantation MUD 18
- Sienna Plantation MUD 20
- Sienna Plantation MUD 21
- Sienna Plantation MUD 22
- Sienna Plantation MUD 23
- Sienna Plantation MUD 24
- Sienna Plantation MUD 25
- Sienna Plantation MUD 26
- Sienna Plantation MUD 27
- Sienna Plantation MUD 28
- Sienna Plantation MUD 29
- Sienna Plantation MUD 30
- Sienna Plantation MUD 31
- Sienna Plantation MUD 32
- Sienna Plantation MUD 33
- Sienna Plantation MUD 34
- Sienna Plantation MUD 35
- Sienna Plantation MUD 36
- Sienna Plantation MUD 37
- Sienna Plantation MUD 38
- Sienna Plantation MUD 39
- Sienna Plantation MUD 40
- Sienna Plantation MUD 41
- Sienna Plantation MUD 42
- Sienna Plantation MUD 43
- Sienna Plantation MUD 44
- Sienna Plantation MUD 45
- Sienna Plantation MUD 46
- Sienna Plantation MUD 47
- Sienna Plantation MUD 48
- Sienna Plantation MUD 49
- Sienna Plantation MUD 50
- Sienna Plantation MUD 51
- Sienna Plantation MUD 52
- Sienna Plantation MUD 53
- Sienna Plantation MUD 54
- Sienna Plantation MUD 55
- Sienna Plantation MUD 56
- Sienna Plantation MUD 57
- Sienna Plantation MUD 58
- Sienna Plantation MUD 59
- Sienna Plantation MUD 60

DATA SOURCE:
Aerial Imagery: Dec 2014
Map Date: Dec 2014

Scale: 1" = 100 Feet

North Arrow



BRAZORIA COUNTY AUDIT NO. 22
CONAPPLICATION

SURROUNDING CONS.
 SEPTEMBER 2014

BRAZORIA COUNTY AUDIT NO. 22
 ALL MAPS OF BOULEVARD NO. 22
 COA REVIEW BOUNDARIES (TORO)
 SOFT WATER BOUNDARIES (TCBO)

DATA SOURCES:
 CBM, TCBO
 Aerial Photography Date: January 2012

1" = 100' Feet
 1" = 100' Feet

**BRAZORIA COUNTY MUD NO. 22
CCN APPLICATION**


SURROUNDING CITY LIMITS AND STU BOUNDARIES
SEPTEMBER 2014

Legend

- BRAZORIA COUNTY MUD NO. 22
- 1/4 MILE BUFFER OF ROAD NO. 22
- CITY LIMITS
- STU BOUNDARY

DATA SOURCES:
 Precincts and City Limits
 ArcGIS City Limits (Copyright: Esri/Esri, Inc.)
 Aerial Imagery (Copyright: TerraByte, Inc.)
 Municipalities (Copyright: Brazoria County Engineering)
 Municipalities (Copyright: Brazoria County Engineering)
 Municipalities (Copyright: Brazoria County Engineering)

0 1000 2000 Feet




BRAZORIA COUNTY AUD. NO. 22
CCM APPLICATION
 September 2014

Legend

BRAZORIA COUNTY AUD. NO. 22
 BOULDER TRAILS #34 HO.
 PEACOCK GOLF & C.C. #35 AC

0 100 200 300 Feet



7014 1820 0002 0174 5224

U.S. Postal Service™
CERTIFIED MAIL® RECEIPT
Domestic Mail Only

For delivery information, visit our website at www.usps.com®.

OFFICIAL USE

Postage	\$ A. Broughton
Certified Fee	1015-2010
Return Receipt Fee (Endorsement Required)	9.25.14
Restricted Delivery Fee (Endorsement Required)	
Total Postage & Fees	\$

Postmark Here

Sent to
 BIA TORIA DRAINAGE DISTRICT 4
 Street & Apt. No., or PO Box No. 4005 WEST BROADWAY
 City, State, ZIP+4 PEANARD, TX 77581

PS Form 3800, July 2014 (transfer from service label) See Reverse for Instructions

SECTION ON DELIVERY

Ally E. Ste... Agent
 Addressee
 Printed Name) C. Date of Delivery 9/29/14
 Address different from item delivery address below: Yes No

Priority Mail Express™
 Return Receipt for Merchandise
 Collect on Delivery
 Delivery? (Extra Fee) Yes

0174 5224

PS Form 3811, July 2013

Domestic Return Receipt

UNITED STATES POSTAL SERVICE




First-Class Mail
 Postage & Fees Paid
 USPS
 Permit No. G-10

• Sender: Please print your name, address, and ZIP+4® in this box •

LJA Engineering & Surveying, Inc.
 2929 Briarpark Drive, Suite 600
 Houston, Texas 77042-3703

A. Broughton



Notice to Neighboring Systems, Landowners and Cities

NOTICE OF APPLICATIONS FOR CERTIFICATES OF CONVENIENCE AND NECESSITY (CCN) TO PROVIDE WATER AND SEWER UTILITY SERVICE IN BRAZORIA AND FORT BEND COUNTIES, TEXAS

To: BRAZORIA-FORT BEND COUNTY MUD 1 Date Notice Mailed: September 25, 2014
(Neighboring System, Landowner or City)
ABHR - 3200 SOUTHWEST FWY., STE. 2600
(Address)
HOUSTON TX 77027-7597
(City State Zip)

Brazoria County Municipal Utility District (MUD) No. 22 has filed applications with the Texas Commission on Environmental Quality to obtain water and sewer CCNs and to obtain dual certification with the City of Pearland and Brazoria County MUD 21 for the provision of water and sewer utility service in Brazoria and Fort Bend Counties.

The proposed utility service area is located approximately 20 miles south of downtown Houston, Texas, and is **generally** bounded on the north by County Road 564B; on the east by Kincaid Road; on the south by County Road 58; and on the west by FM521.

The total area being requested includes approximately 622.31 acres.

The proposed application affects customers and/or areas located in the following zip codes: 77583 and 77545.

See enclosed map of the proposed service area.

A request for a public hearing must be in writing. You must state (1) your name, mailing address, and daytime telephone number; (2) the applicant's name, application number or another recognizable reference to this application; (3) the statement, "I/we request a public hearing"; (4) a brief description of how you or the persons you represent, would be adversely affected by the granting of the application for a CCN; and (5) your proposed adjustment to the application or CCN which would satisfy your concerns and cause you to withdraw your request for a hearing.

Persons who wish to intervene or comment should write the:

Texas Commission on Environmental Quality
Water Supply Division
Utilities and Districts Section, MC-153
P. O. Box 13087
Austin, TX 78711-3087

within thirty (30) days from the date of this publication or notice. A public hearing will be held only if a legally sufficient hearing request is received or if the Commission on its own motion requests a hearing. Only those individuals who submit a written hearing request or a written request to be notified if a hearing is set will receive notice if a hearing is scheduled.

If you are a landowner with a tract of land at least 25 acres or more, that is partially or wholly located within the proposed area, you may request to exclude the tract from the proposed area (or "opt out") by providing written notice to the Commission within (30) days from the date that notice was provided by the applicant. All request to opt out of the requested service area must include a scaled, general location map and a metes and bounds description of the tract of land.

Persons who meet the requirements to opt out, and wish to request this option should file the required documents with the:


Texas Commission on Environmental Quality
Water Supply Division
Utilities and Districts Section, MC-153
P. O. Box 13087
Austin, TX 78711-3087

A copy of the request to opt out of the proposed area must also be sent to the applicant. Staff may request additional information regarding your request.

Effective September 1, 2014, responsibility for regulating water and wastewater rates and CCNs will transfer to the Public Utility Commission of Texas (PUC). If responding before September 1, 2014, please submit your information to the TCEQ at the address shown on the letterhead. After September 1, 2014, please submit your written response to the address below:

Public Utility Commission
Water Utilities Division
1701 N. Congress Avenue
P. O. Box 13326
Austin, Texas 78711-3326

Si desea informacion en Espanol, puede llamar al 1-512-239-0200.



**BRAZORIA COUNTY MUD NO. 22
CON APPLICATION**

FORT BEND COUNTY MUD NO. 22
 BRAZORIA COUNTY MUD NO. 22
 OTHER DISTRICTS (CECA)

SCALE: 1" = 1000'
 0 500 1000 FEET

NORTH ARROW

**BRAZORIA COUNTY MUD NO. 22
CON APPROPRIATION**

SUBDIVISION CODE:
SEPTEMBER 2014



DATE: 10/20/14
DRAWN BY: [Name]
CHECKED BY: [Name]
APPROVED BY: [Name]

SCALE: 1" = 1000'




111

BRAZORIA COUNTY MUD NO. 22
CONVEYANCE
 SEPTEMBER 2014

Legend

- SAVANNAH DEVELOPMENT LTD. MUD NO. 22
- ROAD PARCELS IN MUD NO. 22
- ROAD PARCELS NOT IN MUD NO. 22

0' 100' 200' 300' 400' 500' 600'



7014 1820 0002 0174 5231

U.S. Postal Service™
CERTIFIED MAIL® RECEIPT
Domestic Mail Only

For delivery information, visit our website at www.usps.com®.

OFFICIAL USE

Postage	\$ A. Broughton
Certified Fee	1975-2010
Return Receipt Fee (Endorsement Required)	925.14
Restricted Delivery Fee (Endorsement Required)	
Total Postage & Fees	\$

Postmark Here

Sent To Brazoria - Fort Bend county mud 1
 Street & Apt. No., or PO Box No. 3200 Southwest Fwy, Ste 2000
 City, State, ZIP+4 Houston TX 77027

PS Form 3800, July 2014 See Reverse for Instructions

SECTION ON DELIVERY

Agent
 Address

Printed Name) C. Date of Delive

Address different from item 1? Yes
Delivery address below: No

Mail® Priority Mail Express™
 Return Receipt for Merchandise
Mail Collect on Delivery

Delivery? (Extra Fee) Yes

0174 5231

PS Form 3811, July 2013

Domestic Return Receipt

UNITED STATES POSTAL SERVICE

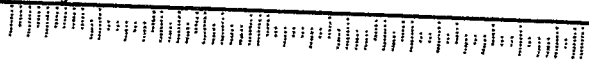


First-Class Mail
Postage & Fees Paid
USPS
Permit No. G-10

• Sender: Please print your name, address, and ZIP+4® in this box•

LJA Engineering & Surveying, Inc.
 2929 Briarpark Drive, Suite 600
 Houston, Texas 77042-3703

A. Broughton



Notice to Neighboring Systems, Landowners and Cities

NOTICE OF APPLICATIONS FOR CERTIFICATES OF CONVENIENCE AND NECESSITY (CCN) TO PROVIDE WATER AND SEWER UTILITY SERVICE IN BRAZORIA AND FORT BEND COUNTIES, TEXAS

To: BRAZOS BEND WATER AUTHORITY Date Notice Mailed: September 25, 2014
(Neighboring System, Landowner or City)
VINSON AND ELKINS, 1001 FANNIN STREET, STE. 2300
(Address)
HOUSTON TX 77002-6760
(City State Zip)

Brazoria County Municipal Utility District (MUD) No. 22 has filed applications with the Texas Commission on Environmental Quality to obtain water and sewer CCNs and to obtain dual certification with the City of Pearland and Brazoria County MUD 21 for the provision of water and sewer utility service in Brazoria and Fort Bend Counties.

The proposed utility service area is located approximately 20 miles south of downtown Houston, Texas, and is **generally** bounded on the north by County Road 564B; on the east by Kincaide Road; on the south by County Road 58; and on the west by FM521.

The total area being requested includes approximately 622.31 acres.

The proposed application affects customers and/or areas located in the following zip codes: 77583 and 77545.

See enclosed map of the proposed service area.

A request for a public hearing must be in writing. You must state (1) your name, mailing address, and daytime telephone number; (2) the applicant's name, application number or another recognizable reference to this application; (3) the statement, "I/we request a public hearing"; (4) a brief description of how you or the persons you represent, would be adversely affected by the granting of the application for a CCN; and (5) your proposed adjustment to the application or CCN which would satisfy your concerns and cause you to withdraw your request for a hearing.

Persons who wish to intervene or comment should write the:

Texas Commission on Environmental Quality
Water Supply Division
Utilities and Districts Section, MC-153
P. O. Box 13087
Austin, TX 78711-3087

within thirty (30) days from the date of this publication or notice. A public hearing will be held only if a legally sufficient hearing request is received or if the Commission on its own motion requests a hearing. Only those individuals who submit a written hearing request or a written request to be notified if a hearing is set will receive notice if a hearing is scheduled.

If you are a landowner with a tract of land at least 25 acres or more, that is partially or wholly located within the proposed area, you may request to exclude the tract from the proposed area (or "opt out") by providing written notice to the Commission within (30) days from the date that notice was provided by the applicant. All request to opt out of the requested service area must include a scaled, general location map and a metes and bounds description of the tract of land.

Persons who meet the requirements to opt out, and wish to request this option should file the required documents with the:

Texas Commission on Environmental Quality
Water Supply Division
Utilities and Districts Section, MC-153
P. O. Box 13087
Austin, TX 78711-3087

A copy of the request to opt out of the proposed area must also be sent to the applicant. Staff may request additional information regarding your request.

Effective September 1, 2014, responsibility for regulating water and wastewater rates and CCNs will transfer to the Public Utility Commission of Texas (PUC). If responding before September 1, 2014, please submit your information to the TCEQ at the address shown on the letterhead. After September 1, 2014, please submit your written response to the address below:

Public Utility Commission
Water Utilities Division
1701 N. Congress Avenue
P. O. Box 13326
Austin, Texas 78711-3326

Si desea informacion en Espanol, puede llamar al 1-512-239-0200.

BRAZORIA COUNTY MUD NO. 22
CON APPLICATION

DEFINITIONS ENHANCED
 as per amendments to the
 MUD ACT

BRAZORIA COUNTY MUD NO. 22
 IS THE SUCCESSOR OF BOARD NO. 22
 MUD (2008)
 OTHER DISTRICTS (2008)

DATA SOURCES
 2008 AERIAL PHOTOGRAPHY
 2008 AERIAL PHOTOGRAPHY
 2008 AERIAL PHOTOGRAPHY


0 5000 10000 15000 20000 25000 30000

0 1000 2000 3000 4000 5000

0 1000 2000 3000 4000 5000

0 1000 2000 3000 4000 5000

0 1000 2000 3000 4000 5000




**BRAZORIA COUNTY MUD NO. 22
CON APPLICATION**

APPROVING CODE
MAY 1985

BRAZORIA COUNTY MUD NO. 22
244 N. BAYVIEW BLVD. SUITE 100
MAY 1985

DATA SOURCES
Aerial Photography: Dames & Moore 1977





BRAZERIA COUNTY, MISSOURI, NO. 22
CCN APPLICATION
 BRAZERIA COUNTY, MISSOURI, NO. 22
 CCN APPLICATION, 2014

Legend

- BRAZERIA COUNTY AND MO. 22
- 1/4 M. BUFFER OF MO. 22
- CITY LIMITS
- STU BOUNDARY

CITY OF PEARLAND
 City of Pearland
 10000 Highway 288, Pearland, TX 77581
 Phone: 281-485-1000
 Fax: 281-485-1001
 Website: www.cityofpearland.com

CITY OF ARCOLA
 City of Arcola
 10000 Highway 288, Arcola, MO 65612
 Phone: 417-426-1000
 Fax: 417-426-1001
 Website: www.cityofarcola.com

CITY OF IOWA COLONY
 City of Iowa Colony
 10000 Highway 288, Iowa Colony, MO 65612
 Phone: 417-426-1000
 Fax: 417-426-1001
 Website: www.cityofiowacolony.com

CITY OF ALVIN
 City of Alvin
 10000 Highway 288, Alvin, MO 65612
 Phone: 417-426-1000
 Fax: 417-426-1001
 Website: www.cityofalvin.com

CITY OF MANVEL
 City of Manvel
 10000 Highway 288, Manvel, MO 65612
 Phone: 417-426-1000
 Fax: 417-426-1001
 Website: www.cityofmanvel.com

MISSOURI
 City

Scale: 1" = 1,000' Feet

7014 1620 0002 0174 5248

U.S. Postal Service™
CERTIFIED MAIL® RECEIPT
Domestic Mail Only

For delivery information, visit our website at www.usps.com®.

OFFICIAL USE

Postage	\$ A. Broughton
Certified Fee	1015-2010
Return Receipt Fee (Endorsement Required)	0.25 14
Restricted Delivery Fee (Endorsement Required)	
Total Postage & Fees	\$

Postmark
Here

SECTION ON DELIVERY

Ma Lewis Agent
 Address
 Printed Name) *Ma Lewis* Date of Delivery *9/29/14*
 Address different from item 1? Yes
 delivery address below: No

7014
 Sent Via
 Brazos Bend Water Authority
 Street & Apt. No.,
 or PO Box No. *1001 Fannin St. #12300*
 City, State, ZIP+4 *HOUSTON TX 77002*

Priority Mail Express™
 Return Receipt for Merchandise
 Collect on Delivery
 Delivery? (Extra Fee) Yes

PS Form 3800, July 2014 (Transfer from Service Label) See Reverse for Instructions

174 5248

PS Form 3811, July 2013

Domestic Return Receipt

UNITED STATES POSTAL SERVICE




First-Class Mail
 Postage & Fees Paid
 USPS
 Permit No. G-10

• Sender: Please print your name, address, and ZIP+4® in this box•

LJA Engineering & Surveying, Inc.
 2929 Briarpark Drive, Suite 600
 Houston, Texas 77042-3703

A. Broughton



Notice to Neighboring Systems, Landowners and Cities

NOTICE OF APPLICATIONS FOR CERTIFICATES OF CONVENIENCE AND NECESSITY (CCN) TO PROVIDE WATER AND SEWER UTILITY SERVICE IN BRAZORIA AND FORT BEND COUNTIES, TEXAS

To: FORT BEND COUNTY DRAINAGE DISTRICT Date Notice Mailed: September 25, 2014
(Neighboring System, Landowner or City)
P.O. BOX 1028
(Address)
ROSENBERG TX 77471-1028
(City State Zip)

Brazoria County Municipal Utility District (MUD) No. 22 has filed applications with the Texas Commission on Environmental Quality to obtain water and sewer CCNs and to obtain dual certification with the City of Pearland and Brazoria County MUD 21 for the provision of water and sewer utility service in Brazoria and Fort Bend Counties.

The proposed utility service area is located approximately 20 miles south of downtown Houston, Texas, and is **generally** bounded on the north by County Road 564B; on the east by Kincaid Road; on the south by County Road 58; and on the west by FM521.

The total area being requested includes approximately 622.31 acres.

The proposed application affects customers and/or areas located in the following zip codes: 77583 and 77545.

See enclosed map of the proposed service area.

A request for a public hearing must be in writing. You must state (1) your name, mailing address, and daytime telephone number; (2) the applicant's name, application number or another recognizable reference to this application; (3) the statement, "I/we request a public hearing"; (4) a brief description of how you or the persons you represent, would be adversely affected by the granting of the application for a CCN; and (5) your proposed adjustment to the application or CCN which would satisfy your concerns and cause you to withdraw your request for a hearing.

Persons who wish to intervene or comment should write the:

Texas Commission on Environmental Quality
Water Supply Division
Utilities and Districts Section, MC-153
P. O. Box 13087
Austin, TX 78711-3087

within thirty (30) days from the date of this publication or notice. A public hearing will be held only if a legally sufficient hearing request is received or if the Commission on its own motion requests a hearing. Only those individuals who submit a written hearing request or a written request to be notified if a hearing is set will receive notice if a hearing is scheduled.

If you are a landowner with a tract of land at least 25 acres or more, that is partially or wholly located within the proposed area, you may request to exclude the tract from the proposed area (or "opt out") by providing written notice to the Commission within (30) days from the date that notice was provided by the applicant. All request to opt out of the requested service area must include a scaled, general location map and a metes and bounds description of the tract of land.

Persons who meet the requirements to opt out, and wish to request this option should file the required documents with the:

Texas Commission on Environmental Quality
Water Supply Division
Utilities and Districts Section, MC-153
P. O. Box 13087
Austin, TX 78711-3087

A copy of the request to opt out of the proposed area must also be sent to the applicant. Staff may request additional information regarding your request.

Effective September 1, 2014, responsibility for regulating water and wastewater rates and CCNs will transfer to the Public Utility Commission of Texas (PUC). If responding before September 1, 2014, please submit your information to the TCEQ at the address shown on the letterhead. After September 1, 2014, please submit your written response to the address below:

Public Utility Commission
Water Utilities Division
1701 N. Congress Avenue
P. O. Box 13326
Austin, Texas 78711-3326

Si desea informacion en Espanol, puede llamar al 1-512-239-0200.

7014 1820 0002 0174 5255

U.S. Postal Service™
CERTIFIED MAIL® RECEIPT
Domestic Mail Only

For delivery information, visit our website at www.usps.com®.

OFFICIAL USE

Postage	\$ A. BROUGHTON	Postmark Here
Certified Fee	1875-1010	
Return Receipt Fee (Endorsement Required)	9.25 14	
Restricted Delivery Fee (Endorsement Required)		
Total Postage & Fees	\$	

Sent To: **FORT BEND COUNTY DECLINAGE DISTRICT**
 Street & Apt. No., or PO Box No.: **PO BOX 1028**
 City, State, ZIP+4: **ROSENBERG, TX 77471**

PS Form 3800, July 2014
Transfer from Service Label See Reverse for Instructions

SECTION ON DELIVERY

Printed Name: *A. Broughton* Agent
 Address

C. Date of Delivery

Address different from item 1? Yes
delivery address below: No

Mail® Priority Mail Express™
 Return Receipt for Merchandise
 Collect on Delivery
Delivery? (Extra Fee) Yes

74 5255

PS Form 3811, July 2013

Domestic Return Receipt

UNITED STATES POSTAL SERVICE

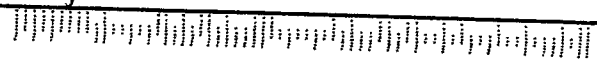


First-Class Mail
Postage & Fees Paid
USPS
Permit No. G-10

• Sender: Please print your name, address, and ZIP+4® in this box •

LJA Engineering & Surveying, Inc.
 2929 Briarpark Drive, Suite 600
 Houston, Texas 77042-3703

A. Broughton



Notice to Neighboring Systems, Landowners and Cities

NOTICE OF APPLICATIONS FOR CERTIFICATES OF CONVENIENCE AND NECESSITY (CCN) TO PROVIDE WATER AND SEWER UTILITY SERVICE IN BRAZORIA AND FORT BEND COUNTIES, TEXAS

To: FORT BEND COUNTY LID 8 Date Notice Mailed: September 25, 2014
(Neighboring System, Landowner or City)
3 GREENWAY PLAZA, Ste. 2000
(Address)
HOUSTON TX 77046-0307
(City State Zip)

Brazoria County Municipal Utility District (MUD) No. 22 has filed applications with the Texas Commission on Environmental Quality to obtain water and sewer CCNs and to obtain dual certification with the City of Pearland and Brazoria County MUD 21 for the provision of water and sewer utility service in Brazoria and Fort Bend Counties.

The proposed utility service area is located approximately 20 miles south of downtown Houston, Texas, and is **generally** bounded on the north by County Road 564B; on the east by Kincaid Road; on the south by County Road 58; and on the west by FM521.

The total area being requested includes approximately 622.31 acres.

The proposed application affects customers and/or areas located in the following zip codes: 77583 and 77545.

See enclosed map of the proposed service area.

A request for a public hearing must be in writing. You must state (1) your name, mailing address, and daytime telephone number; (2) the applicant's name, application number or another recognizable reference to this application; (3) the statement, "I/we request a public hearing"; (4) a brief description of how you or the persons you represent, would be adversely affected by the granting of the application for a CCN; and (5) your proposed adjustment to the application or CCN which would satisfy your concerns and cause you to withdraw your request for a hearing.

Persons who wish to intervene or comment should write the:

Texas Commission on Environmental Quality
Water Supply Division
Utilities and Districts Section, MC-153
P. O. Box 13087
Austin, TX 78711-3087

within thirty (30) days from the date of this publication or notice. A public hearing will be held only if a legally sufficient hearing request is received or if the Commission on its own motion requests a hearing. Only those individuals who submit a written hearing request or a written request to be notified if a hearing is set will receive notice if a hearing is scheduled.

If you are a landowner with a tract of land at least 25 acres or more, that is partially or wholly located within the proposed area, you may request to exclude the tract from the proposed area (or "opt out") by providing written notice to the Commission within (30) days from the date that notice was provided by the applicant. All request to opt out of the requested service area must include a scaled, general location map and a metes and bounds description of the tract of land.

Persons who meet the requirements to opt out, and wish to request this option should file the required documents with the:


Texas Commission on Environmental Quality
Water Supply Division
Utilities and Districts Section, MC-153
P. O. Box 13087
Austin, TX 78711-3087

A copy of the request to opt out of the proposed area must also be sent to the applicant. Staff may request additional information regarding your request.

Effective September 1, 2014, responsibility for regulating water and wastewater rates and CCNs will transfer to the Public Utility Commission of Texas (PUC). If responding before September 1, 2014, please submit your information to the TCEQ at the address shown on the letterhead. After September 1, 2014, please submit your written response to the address below:

Public Utility Commission
Water Utilities Division
1701 N. Congress Avenue
P. O. Box 13326
Austin, Texas 78711-3326

Si desea informacion en Espanol, puede llamar al 1-512-239-0200.




BRAZORIA COUNTY MUD NO. 22
CONVEYANCE APPLICATION

DIETWICH'S EXHIBIT
 10/11/2014

BRAZORIA COUNTY MUD NO. 22
 FORT BEND COUNTY MUD NO. 56
 MUD (TREC)
 OTHER JURISDICTIONS (TREC)

DATE: 10/11/2014
 TIME: 10:00 AM



7014 1820 0002 0174 5033

U.S. Postal Service™
CERTIFIED MAIL® RECEIPT
Domestic Mail Only

For delivery information, visit our website at www.usps.com®.

OFFICIAL USE

Postage	\$ A. BROUGHTON
Certified Fee	1975-2010
Return Receipt Fee (Endorsement Required)	025.14
Restricted Delivery Fee (Endorsement Required)	
Total Postage & Fees	\$

Postmark Here

SECTION ON DELIVERY

[Signature] Agent
 Address

Printed Name) *Center* C. Date of Delive *10/1/14*

ress different from item 1? Yes
 elivery address below: No

Sent To *FORT BEND COUNTY ENG*

Street & Apt. No., or PO Box No. *15772 Highway 4*

City, State, ZIP+4 *AYCOCK, TX 77583*

ail® Priority Mail Express™
 Return Receipt for Merchandis
 Collect on Delivery

very? (Extra Fee) Yes

PS Form 3800, July 2014 See Reverse for Instructions

74 5033

PS Form 3811, July 2013

Domestic Return Receipt

UNITED STATES POSTAL SERVICE

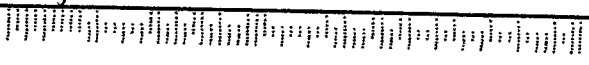


First-Class Mail
Postage & Fees Paid
USPS
Permit No. G-10

• Sender: Please print your name, address, and ZIP+4® in this box•

LJA Engineering & Surveying, Inc.
2929 Briarpark Drive, Suite 600
Houston, Texas 77042-3703

A. Broughton



135

Notice to Neighboring Systems, Landowners and Cities

NOTICE OF APPLICATIONS FOR CERTIFICATES OF CONVENIENCE AND NECESSITY (CCN) TO PROVIDE WATER AND SEWER UTILITY SERVICE IN BRAZORIA AND FORT BEND COUNTIES, TEXAS

To: FORT BEND COUNTY MUD 141 Date Notice Mailed: September 25, 2014
(Neighboring System, Landowner or City)
ABHR – 3200 SOUTHWEST FWY., STE. 2600
(Address)
HOUSTON TX 77027-7597
(City State Zip)

Brazoria County Municipal Utility District (MUD) No. 22 has filed applications with the Texas Commission on Environmental Quality to obtain water and sewer CCNs and to obtain dual certification with the City of Pearland and Brazoria County MUD 21 for the provision of water and sewer utility service in Brazoria and Fort Bend Counties.

The proposed utility service area is located approximately 20 miles south of downtown Houston, Texas, and is **generally** bounded on the north by County Road 564B; on the east by Kincaide Road; on the south by County Road 58; and on the west by FM521.

The total area being requested includes approximately 622.31 acres.

The proposed application affects customers and/or areas located in the following zip codes: 77583 and 77545.

See enclosed map of the proposed service area.

A request for a public hearing must be in writing. You must state (1) your name, mailing address, and daytime telephone number; (2) the applicant's name, application number or another recognizable reference to this application; (3) the statement, "I/we request a public hearing"; (4) a brief description of how you or the persons you represent, would be adversely affected by the granting of the application for a CCN; and (5) your proposed adjustment to the application or CCN which would satisfy your concerns and cause you to withdraw your request for a hearing.

Persons who wish to intervene or comment should write the:

Texas Commission on Environmental Quality
Water Supply Division
Utilities and Districts Section, MC-153
P. O. Box 13087
Austin, TX 78711-3087

within thirty (30) days from the date of this publication or notice. A public hearing will be held only if a legally sufficient hearing request is received or if the Commission on its own motion requests a hearing. Only those individuals who submit a written hearing request or a written request to be notified if a hearing is set will receive notice if a hearing is scheduled.

If you are a landowner with a tract of land at least 25 acres or more, that is partially or wholly located within the proposed area, you may request to exclude the tract from the proposed area (or "opt out") by providing written notice to the Commission within (30) days from the date that notice was provided by the applicant. All request to opt out of the requested service area must include a scaled, general location map and a metes and bounds description of the tract of land.

Persons who meet the requirements to opt out, and wish to request this option should file the required documents with the:


Texas Commission on Environmental Quality
Water Supply Division
Utilities and Districts Section, MC-153
P. O. Box 13087
Austin, TX 78711-3087

A copy of the request to opt out of the proposed area must also be sent to the applicant. Staff may request additional information regarding your request.

Effective September 1, 2014, responsibility for regulating water and wastewater rates and CCNs will transfer to the Public Utility Commission of Texas (PUC). If responding before September 1, 2014, please submit your information to the TCEQ at the address shown on the letterhead. After September 1, 2014, please submit your written response to the address below:

Public Utility Commission
Water Utilities Division
1701 N. Congress Avenue
P. O. Box 13326
Austin, Texas 78711-3326

Si desea informacion en Espanol, puede llamar al 1-512-239-0200.



BRAZORIA COUNTY JUD. NO. 22
CON APPLICATION
 SURROUNDING CITY LIMITS AND ETJ BOUNDARIES
 SEPTEMBER, 2014

- BRAZORIA CITY, JUD. NO. 22
- CITY OF PEARLAND, JUD. NO. 22
- CITY OF HARRIS
- CITY OF ARCOLA
- CITY OF IOWA COLONY
- CITY OF ALVIN
- CITY OF MANVEL
- ETJ BOUNDARY

DATA SOURCES:
 Aerial Imagery
 Brazoria County GIS Department
 National Center for Geographic Information Science
 National Center for Earth and Spatial Computing
 National Center for Earth and Spatial Computing
 National Center for Earth and Spatial Computing
 National Center for Earth and Spatial Computing
 National Center for Earth and Spatial Computing



U.S. Postal Service™
CERTIFIED MAIL® RECEIPT
 Domestic Mail Only

For delivery information, visit our website at www.usps.com®.

OFFICIAL USE

7014 1820 0002 0174 5279

Postage	\$ A. Broughton
Certified Fee	1874-2010
Return Receipt Fee (Endorsement Required)	9.25.14
Restricted Delivery Fee (Endorsement Required)	
Total Postage & Fees	\$

Postmark
Here

Sent To: Fort Bend County MVD 141 ABHR
 Street & Apt. No. or PO Box No. 3700 Southwest Freeway #2600
 City, State, ZIP+4: HOUSTON TX 77027

PS Form 3800, July 2014
 (Transfer from service label)

See Reverse for Instructions

SECTION ON DELIVERY

Johnson Agent
 Address

Printed Name) C. Date of Delivery
 9/2014

Address different from item 1? Yes
 delivery address below: No

Mail® Priority Mail Express™
 Return Receipt for Merchandise
 Collect on Delivery
 Delivery? (Extra Fee) Yes

174 5279

PS Form 3811, July 2013

Domestic Return Receipt

UNITED STATES POSTAL SERVICE




First-Class Mail
 Postage & Fees Paid
 USPS
 Permit No. G-10

• Sender: Please print your name, address, and ZIP+4® in this box •

LJA Engineering & Surveying, Inc.
 2929 Briarpark Drive, Suite 600
 Houston, Texas 77042-3703

A. Broughton



Notice to Neighboring Systems, Landowners and Cities

NOTICE OF APPLICATIONS FOR CERTIFICATES OF CONVENIENCE AND NECESSITY (CCN) TO PROVIDE WATER AND SEWER UTILITY SERVICE IN BRAZORIA AND FORT BEND COUNTIES, TEXAS

To: FORT BEND COUNTY MUD 23 Date Notice Mailed: September 25, 2014
(Neighboring System, Landowner or City)
ABHR – 3200 SOUTHWEST FWY., STE. 2600
(Address)
HOUSTON TX 77027-7597
(City State Zip)

Brazoria County Municipal Utility District (MUD) No. 22 has filed applications with the Texas Commission on Environmental Quality to obtain water and sewer CCNs and to obtain dual certification with the City of Pearland and Brazoria County MUD 21 for the provision of water and sewer utility service in Brazoria and Fort Bend Counties.

The proposed utility service area is located approximately 20 miles south of downtown Houston, Texas, and is **generally** bounded on the north by County Road 564B; on the east by Kincaide Road; on the south by County Road 58; and on the west by FM521.

The total area being requested includes approximately 622.31 acres.

The proposed application affects customers and/or areas located in the following zip codes: 77583 and 77545.

See enclosed map of the proposed service area.

A request for a public hearing must be in writing. You must state (1) your name, mailing address, and daytime telephone number; (2) the applicant's name, application number or another recognizable reference to this application; (3) the statement, "I/we request a public hearing"; (4) a brief description of how you or the persons you represent, would be adversely affected by the granting of the application for a CCN; and (5) your proposed adjustment to the application or CCN which would satisfy your concerns and cause you to withdraw your request for a hearing.

Persons who wish to intervene or comment should write the:

Texas Commission on Environmental Quality
Water Supply Division
Utilities and Districts Section, MC-153
P. O. Box 13087
Austin, TX 78711-3087

within thirty (30) days from the date of this publication or notice. A public hearing will be held only if a legally sufficient hearing request is received or if the Commission on its own motion requests a hearing. Only those individuals who submit a written hearing request or a written request to be notified if a hearing is set will receive notice if a hearing is scheduled.

If you are a landowner with a tract of land at least 25 acres or more, that is partially or wholly located within the proposed area, you may request to exclude the tract from the proposed area (or "opt out") by providing written notice to the Commission within (30) days from the date that notice was provided by the applicant. All request to opt out of the requested service area must include a scaled, general location map and a metes and bounds description of the tract of land.

Persons who meet the requirements to opt out, and wish to request this option should file the required documents with the:

Texas Commission on Environmental Quality
Water Supply Division
Utilities and Districts Section, MC-153
P. O. Box 13087
Austin, TX 78711-3087

A copy of the request to opt out of the proposed area must also be sent to the applicant. Staff may request additional information regarding your request.

Effective September 1, 2014, responsibility for regulating water and wastewater rates and CCNs will transfer to the Public Utility Commission of Texas (PUC). If responding before September 1, 2014, please submit your information to the TCEQ at the address shown on the letterhead. After September 1, 2014, please submit your written response to the address below:

Public Utility Commission
Water Utilities Division
1701 N. Congress Avenue
P. O. Box 13326
Austin, Texas 78711-3326

Si desea informacion en Espanol, puede llamar al 1-512-239-0200.



BRAZORIA COUNTY MAP NO. 22
CONVEYANCE

ISSUED BY THE COUNTY ENGINEER
 SEPTEMBER 15, 2011

BRAZORIA COUNTY MAP NO. 22
 IS A REISSUE OF MAP NO. 22
 WHICH WAS APPROVED BY THE
 COUNTY ENGINEER ON APRIL 15, 2009

DATE OF REISSUE: SEPTEMBER 15, 2011
 COUNTY ENGINEER: [Signature]

Scale: 1" = 1000'

146

BRAZORIA COUNTY LUD NO. 22
CONVEYANCE APPLICATION
 02/11/2010 10:44 AM

Legend:

- SAVANNAH DEVELOPMENT LTD
- ROAD IMPROVEMENTS
- EXISTING UTILITIES

Scale: 1" = 100'



7014 1820 0002 0174 5286

U.S. Postal Service™
CERTIFIED MAIL® RECEIPT
Domestic Mail Only

For delivery information, visit our website at www.usps.com®

OFFICIAL USE

Postage	\$ A. Broughton
Certified Fee	1875-7010
Return Receipt Fee (Endorsement Required)	9.25.14
Restricted Delivery Fee (Endorsement Required)	
Total Postage & Fees	\$

Postmark
Here

SECTION ON DELIVERY

Walter Estes Agent
 Addressee
(Printed Name) C. Date of Delivery *9/25/14*
Address different from item? Yes
delivery address below: No

Sent To *Fair Bend County MUD 73*
Street & Apt. No., or PO Box No. *4905 West Broadway*
City, State, ZIP+4 *Pearland TX 77581*

Mail® Priority Mail Express™
 Return Receipt for Merchandise
 Collect on Delivery
Delivery? (Extra Fee) Yes

PS Form 3800, July 2014 See Reverse for Instructions

0174 5286

PS Form 3811, July 2013 Domestic Return Receipt

UNITED STATES POSTAL SERVICE



First-Class Mail
Postage & Fees Paid
USPS
Permit No. G-10

• Sender: Please print your name, address, and ZIP+4® in this box•

LJA Engineering & Surveying, Inc.
2929 Briarpark Drive, Suite 600
Houston, Texas 77042-3703

A. Broughton

