


**BRAZORIA COUNTY MUD NO. 22**

**CONVEYANCE**

SEPTEMBER 2014

Legend

-  BRAZORIA COUNTY MUD NO. 22
-  LOCAL PARCELS 2014 AC
-  LOCAL PARCELS 2014 AC



**U.S. Postal Service™**  
**CERTIFIED MAIL® RECEIPT**  
 Domestic Mail Only

For delivery information, visit our website at [www.usps.com](http://www.usps.com)®

**SECTION ON DELIVERY**

7014 1820 0002 0174 4968

Postage	\$ A Broughton
Certified Fee	1875-2010
Return Receipt Fee (Endorsement Required)	925.14
Restricted Delivery Fee (Endorsement Required)	
Total Postage & Fees	\$

Postmark  
Here

*Johnson*  Agent  
 Address

(Printed Name) *Johnson* C. Date of Delivery *9/26/14*

Address different from item?  Yes  
 delivery address below:  No

Sent To *BLMUD 21 ABHR*  
 Street & Apt. No., or PO Box No. *3200 Southwest Freeway*  
 City, State, ZIP+4 *Houston TX 77027*


Mail®  Priority Mail Express™  
 Return Receipt for Merchandise  
 Collect on Delivery  
 Delivery? (Extra Fee)  Yes

PS Form 3800, July 2014 See Reverse for Instructions  
 (transfer from service label)

174 4968

PS Form 3811, July 2013 Domestic Return Receipt

UNITED STATES POSTAL SERVICE




First-Class Mail  
 Postage & Fees Paid  
 USPS  
 Permit No. G-10

• Sender: Please print your name, address, and ZIP+4® in this box •

LJA Engineering & Surveying, Inc.  
 2929 Briarpark Drive, Suite 600  
 Houston, Texas 77042-3703

A. Broughton



**Notice to Neighboring Systems, Landowners and Cities**

NOTICE OF APPLICATIONS FOR CERTIFICATES OF CONVENIENCE AND NECESSITY (CCN) TO PROVIDE WATER AND SEWER UTILITY SERVICE IN BRAZORIA AND FORT BEND COUNTIES, TEXAS

To: BRAZORIA COUNTY MUD 22 Date Notice Mailed: September 25, 2014  
(Neighboring System, Landowner or City)  
ABHR – 3200 SOUTHWEST FWY., STE. 2600  
(Address)  
HOUSTON TX 77027-7597  
(City State Zip)

Brazoria County Municipal Utility District (MUD) No. 22 has filed applications with the Texas Commission on Environmental Quality to obtain water and sewer CCNs and to obtain dual certification with the City of Pearland and Brazoria County MUD 21 for the provision of water and sewer utility service in Brazoria and Fort Bend Counties.

The proposed utility service area is located approximately 20 miles south of downtown Houston, Texas, and is **generally** bounded on the north by County Road 564B; on the east by Kincaide Road; on the south by County Road 58; and on the west by FM521.

The total area being requested includes approximately 622.31 acres.

The proposed application affects customers and/or areas located in the following zip codes: 77583 and 77545.

**See enclosed map of the proposed service area.**

A request for a public hearing must be in writing. You must state (1) your name, mailing address, and daytime telephone number; (2) the applicant's name, application number or another recognizable reference to this application; (3) the statement, "I/we request a public hearing"; (4) a brief description of how you or the persons you represent, would be adversely affected by the granting of the application for a CCN; and (5) your proposed adjustment to the application or CCN which would satisfy your concerns and cause you to withdraw your request for a hearing.

Persons who wish to intervene or comment should write the:

Texas Commission on Environmental Quality  
Water Supply Division  
Utilities and Districts Section, MC-153  
P. O. Box 13087  
Austin, TX 78711-3087

within thirty (30) days from the date of this publication or notice. A public hearing will be held only if a legally sufficient hearing request is received or if the Commission on its own motion requests a hearing. Only those individuals who submit a written hearing request or a written request to be notified if a hearing is set will receive notice if a hearing is scheduled.

If you are a landowner with a tract of land at least 25 acres or more, that is partially or wholly located within the proposed area, you may request to exclude the tract from the proposed area (or "opt out") by providing written notice to the Commission within (30) days from the date that notice was provided by the applicant. All request to opt out of the requested service area must include a scaled, general location map and a metes and bounds description of the tract of land.

Persons who meet the requirements to opt out, and wish to request this option should file the required documents with the:

Texas Commission on Environmental Quality  
Water Supply Division  
Utilities and Districts Section, MC-153  
P. O. Box 13087  
Austin, TX 78711-3087

A copy of the request to opt out of the proposed area must also be sent to the applicant. Staff may request additional information regarding your request.

Effective September 1, 2014, responsibility for regulating water and wastewater rates and CCNs will transfer to the Public Utility Commission of Texas (PUC). If responding before September 1, 2014, please submit your information to the TCEQ at the address shown on the letterhead. After September 1, 2014, please submit your written response to the address below:

Public Utility Commission  
Water Utilities Division  
1701 N. Congress Avenue  
P. O. Box 13326  
Austin, Texas 78711-3326

Si desea informacion en Espanol, puede llamar al 1-512-239-0200.

**BRAZORIA COUNTY MUD NO. 22  
CGN APPLICATION**


DISTRICT'S EXHIBIT  
SEPTEMBER, 2014

BRAZORIA COUNTY MUD NO. 22  
3/4 MI BUFFER OF BOUND NO. 22  
MUD (1925)


OTHER DISTRICTS (FCBG)

DRAWN BY: [Signature]  
DATE: 9/15/14  
APP: [Signature]

Scale: 0 1500 3000 Feet








**BRAZORIA COUNTY MUD NO. 22**

**CON APPLICATION**

SEPTEMBER 2014

Legend

-  BRAZORIA COUNTY MUD NO. 22
-  ROAD PARCELS - 4/24/10
-  FSSAD PARCELS - 4/24/10





7014 1820 0002 0174 5132

U.S. Postal Service™  
CERTIFIED MAIL® RECEIPT  
Domestic Mail Only

For delivery information, visit our website at [www.usps.com](http://www.usps.com)®.

OFFICIAL USE

Postage	\$ A. Broughton	Postmark Here
Certified Fee	1875-2010	
Return Receipt Fee (Endorsement Required)	9.25.14	
Restricted Delivery Fee (Endorsement Required)		
Total Postage & Fees	\$	

Sent To: BLMUD22 ABHR  
 Street & Apt. No. or PO Box No. 3100 South West Hwy #1000  
 City, State, ZIP+4 Houston TX 77029

PS Form 3800, July 2014 See Reverse for Instructions

SECTION ON DELIVERY

Johnson  Agent  
 Addressee  
 Printed Name) C. Date of Delivery 9/20/14  
 Address different from item 1?  Yes  
 Delivery address below:  No

Priority Mail Express™   
 Return Receipt for Merchandise  
 Collect on Delivery  
 Delivery? (Extra Fee)  Yes

0174 5132

PS Form 3811, July 2013

Domestic Return Receipt

UNITED STATES POSTAL SERVICE



First-Class Mail  
 Postage & Fees Paid  
 USPS  
 Permit No. G-10

• Sender: Please print your name, address, and ZIP+4® in this box•

LJA Engineering & Surveying, Inc.  
 2929 Briarpark Drive, Suite 600  
 Houston, Texas 77042-3703

A. Broughton

**Notice to Neighboring Systems, Landowners and Cities**

**NOTICE OF APPLICATIONS FOR CERTIFICATES OF CONVENIENCE AND NECESSITY (CCN) TO PROVIDE WATER AND SEWER UTILITY SERVICE IN BRAZORIA AND FORT BEND COUNTIES, TEXAS**

To: BRAZORIA COUNTY MUD 25 Date Notice Mailed: September 25, 2014  
(Neighboring System, Landowner or City)  
ABHR – 3200 SOUTHWEST FWY., STE. 2600  
(Address)  
HOUSTON TX 77027-7597  
(City State Zip)

Brazoria County Municipal Utility District (MUD) No. 22 has filed applications with the Texas Commission on Environmental Quality to obtain water and sewer CCNs and to obtain dual certification with the City of Pearland and Brazoria County MUD 21 for the provision of water and sewer utility service in Brazoria and Fort Bend Counties.

The proposed utility service area is located approximately 20 miles south of downtown Houston, Texas, and is **generally** bounded on the north by County Road 564B; on the east by Kincaid Road; on the south by County Road 58; and on the west by FM521.

The total area being requested includes approximately 622.31 acres.

The proposed application affects customers and/or areas located in the following zip codes: 77583 and 77545.

**See enclosed map of the proposed service area.**

A request for a public hearing must be in writing. You must state (1) your name, mailing address, and daytime telephone number; (2) the applicant's name, application number or another recognizable reference to this application; (3) the statement, "I/we request a public hearing"; (4) a brief description of how you or the persons you represent, would be adversely affected by the granting of the application for a CCN; and (5) your proposed adjustment to the application or CCN which would satisfy your concerns and cause you to withdraw your request for a hearing.

Persons who wish to intervene or comment should write the:

Texas Commission on Environmental Quality  
Water Supply Division  
Utilities and Districts Section, MC-153  
P. O. Box 13087  
Austin, TX 78711-3087

within thirty (30) days from the date of this publication or notice. A public hearing will be held only if a legally sufficient hearing request is received or if the Commission on its own motion requests a hearing. Only those individuals who submit a written hearing request or a written request to be notified if a hearing is set will receive notice if a hearing is scheduled.

If you are a landowner with a tract of land at least 25 acres or more, that is partially or wholly located within the proposed area, you may request to exclude the tract from the proposed area (or "opt out") by providing written notice to the Commission within (30) days from the date that notice was provided by the applicant. All request to opt out of the requested service area must include a scaled, general location map and a metes and bounds description of the tract of land.

Persons who meet the requirements to opt out, and wish to request this option should file the required documents with the:

Texas Commission on Environmental Quality  
Water Supply Division  
Utilities and Districts Section, MC-153  
P. O. Box 13087  
Austin, TX 78711-3087

A copy of the request to opt out of the proposed area must also be sent to the applicant. Staff may request additional information regarding your request.

Effective September 1, 2014, responsibility for regulating water and wastewater rates and CCNs will transfer to the Public Utility Commission of Texas (PUC). If responding before September 1, 2014, please submit your information to the TCEQ at the address shown on the letterhead. After September 1, 2014, please submit your written response to the address below:

Public Utility Commission  
Water Utilities Division  
1701 N. Congress Avenue  
P. O. Box 13326  
Austin, Texas 78711-3326

Si desea informacion en Espanol, puede llamar al 1-512-239-0200.



**BRAZORIA COUNTY MUD NO. 22**  
**CON APPLICATION**


SURROUNDING CONE  
 SEPTEMBER 2014  
 LAMAR

BRAZORIA COUNTY MUD NO. 22  
 IN SUPPORT OF BOARD NO. 22  
 CON SEWER BOUNDARIES (CSB)  
 CON WATER BOUNDARIES (CWB)

DATA SOURCES:  
 CON-TCEB  
 Aerial Photography Date: March 2012

0 1000 2000 3000 Feet





**BRAZORIA COUNTY MUD NO. 22**  
**CON APPLICATION**

BRANCHING CITY LIMITS AND ETJ BOUNDARIES  
 SEPTEMBER, 2014

Legend

- BRAZORIA COUNTY MUD NO. 22
- CITY LIMITS
- ETJ BOUNDARY

DATA SOURCES:  
 Municipal Boundaries  
 Precinct Boundaries  
 Municipal City of Pearland  
 Municipal City of Missouri City  
 Municipal City of Westerfeld  
 Municipal City of New Point  
 Municipal City of Mockeberd  
 Municipal City of Sleepybank/Face  
 Municipal City of Scannan Trace  
 Municipal City of Ferris  
 Municipal City of Woodward  
 Municipal City of One-Oak-Chase  
 Municipal City of Kathy  
 Municipal City of Jake  
 Municipal City of Fenn  
 Municipal City of Porter  
 Municipal City of Howell  
 Municipal City of Bears  
 Municipal City of Stearns  
 Municipal City of Green  
 Municipal City of Coenrd  
 Municipal City of Pine  
 Municipal City of Long  
 Municipal City of Laonia  
 Municipal City of Tengue Dorfet  
 Municipal City of Ross  
 Municipal City of Davis  
 Municipal City of Virginia  
 Municipal City of Washington  
 Municipal City of Postrd  
 Municipal City of Public  
 Municipal City of Phillis  
 Municipal City of Antonis  
 Municipal City of Knox  
 Municipal City of Visiton  
 Municipal City of Victoria  
 Municipal City of Frion  
 Municipal City of Jasher  
 Municipal City of CR 88  
 Municipal City of CR 84  
 Municipal City of CR 85  
 Municipal City of CR 86  
 Municipal City of CR 87  
 Municipal City of CR 88  
 Municipal City of CR 89  
 Municipal City of CR 90  
 Municipal City of CR 91  
 Municipal City of CR 92  
 Municipal City of CR 93  
 Municipal City of CR 94  
 Municipal City of CR 95  
 Municipal City of CR 96  
 Municipal City of CR 97  
 Municipal City of CR 98  
 Municipal City of CR 99  
 Municipal City of CR 100  
 Municipal City of CR 101  
 Municipal City of CR 102  
 Municipal City of CR 103  
 Municipal City of CR 104  
 Municipal City of CR 105  
 Municipal City of CR 106  
 Municipal City of CR 107  
 Municipal City of CR 108  
 Municipal City of CR 109  
 Municipal City of CR 110  
 Municipal City of CR 111  
 Municipal City of CR 112  
 Municipal City of CR 113  
 Municipal City of CR 114  
 Municipal City of CR 115  
 Municipal City of CR 116  
 Municipal City of CR 117  
 Municipal City of CR 118  
 Municipal City of CR 119  
 Municipal City of CR 120  
 Municipal City of CR 121  
 Municipal City of CR 122  
 Municipal City of CR 123  
 Municipal City of CR 124  
 Municipal City of CR 125  
 Municipal City of CR 126  
 Municipal City of CR 127  
 Municipal City of CR 128  
 Municipal City of CR 129  
 Municipal City of CR 130  
 Municipal City of CR 131  
 Municipal City of CR 132  
 Municipal City of CR 133  
 Municipal City of CR 134  
 Municipal City of CR 135  
 Municipal City of CR 136  
 Municipal City of CR 137  
 Municipal City of CR 138  
 Municipal City of CR 139  
 Municipal City of CR 140  
 Municipal City of CR 141  
 Municipal City of CR 142  
 Municipal City of CR 143  
 Municipal City of CR 144  
 Municipal City of CR 145  
 Municipal City of CR 146  
 Municipal City of CR 147  
 Municipal City of CR 148  
 Municipal City of CR 149  
 Municipal City of CR 150

Scale: 0 1,000 2,000 3,000 Feet

North Arrow

**BRAZORIA COUNTY MUD NO. 22**  
**CON APPLICATION**  
 SEPTEMBER, 2014

Legend

- BRAZORIA COUNTY MUD NO. 22
- ROAD PARCELS - SHAC
- PROD PARCELS - SHAC

Scale: 1" = 400'



7014 1820 0002 0174 5163

U.S. Postal Service™  
**CERTIFIED MAIL® RECEIPT**  
Domestic Mail Only

For delivery information, visit our website at [www.usps.com](http://www.usps.com)®.

**OFFICIAL USE**

Postage	\$ A. BROUGHTON
Certified Fee	1975-7010
Return Receipt Fee (Endorsement Required)	9.25.14
Restricted Delivery Fee (Endorsement Required)	
Total Postage & Fees	\$

Postmark Here

Sent To **BCMUDS MBHR**  
 Street & Apt. No., or PO Box No. **3700 Southwestern Hwy #2100**  
 City, State, ZIP+4 **HOUSTON TX 77027**

PS Form 3800, July 2014 See Reverse for Instructions

**SECTION ON DELIVERY**

*Johnson*  Agent  Address

Printed Name) *Johnson* Date of Delivery *9/2014*

Address different from item?  Yes  
delivery address below:  No

Mail®  Priority Mail Express™  
 Return Receipt for Merchandise  
 Collect on Delivery

Delivery? (Extra Fee)  Yes

0174 5163

PS Form 3811, July 2013

Domestic Return Receipt

UNITED STATES POSTAL SERVICE



First-Class Mail  
Postage & Fees Paid  
USPS  
Permit No. G-10

• Sender: Please print your name, address, and ZIP+4® in this box•

LJA Engineering & Surveying, Inc.  
 2929 Briarpark Drive, Suite 600  
 Houston, Texas 77042-3703

A. Broughton





**Notice to Neighboring Systems, Landowners and Cities**

**NOTICE OF APPLICATIONS FOR CERTIFICATES OF CONVENIENCE AND NECESSITY (CCN) TO PROVIDE WATER AND SEWER UTILITY SERVICE IN BRAZORIA AND FORT BEND COUNTIES, TEXAS**

To: BRAZORIA COUNTY MUD 29 Date Notice Mailed: September 25, 2014  
(Neighboring System, Landowner or City)  
ABHR – 3200 SOUTHWEST FWY., STE. 2600  
(Address)  
HOUSTON TX 77027-7597  
(City State Zip)

Brazoria County Municipal Utility District (MUD) No. 22 has filed applications with the Texas Commission on Environmental Quality to obtain water and sewer CCNs and to obtain dual certification with the City of Pearland and Brazoria County MUD 21 for the provision of water and sewer utility service in Brazoria and Fort Bend Counties.

The proposed utility service area is located approximately 20 miles south of downtown Houston, Texas, and is **generally** bounded on the north by County Road 564B; on the east by Kincaid Road; on the south by County Road 58; and on the west by FM521.

The total area being requested includes approximately 622.31 acres.

The proposed application affects customers and/or areas located in the following zip codes: 77583 and 77545.

**See enclosed map of the proposed service area.**

A request for a public hearing must be in writing. You must state (1) your name, mailing address, and daytime telephone number; (2) the applicant's name, application number or another recognizable reference to this application; (3) the statement, "I/we request a public hearing"; (4) a brief description of how you or the persons you represent, would be adversely affected by the granting of the application for a CCN; and (5) your proposed adjustment to the application or CCN which would satisfy your concerns and cause you to withdraw your request for a hearing.

Persons who wish to intervene or comment should write the:

Texas Commission on Environmental Quality  
Water Supply Division  
Utilities and Districts Section, MC-153  
P. O. Box 13087  
Austin, TX 78711-3087

within thirty (30) days from the date of this publication or notice. A public hearing will be held only if a legally sufficient hearing request is received or if the Commission on its own motion requests a hearing. Only those individuals who submit a written hearing request or a written request to be notified if a hearing is set will receive notice if a hearing is scheduled.

If you are a landowner with a tract of land at least 25 acres or more, that is partially or wholly located within the proposed area, you may request to exclude the tract from the proposed area (or "opt out") by providing written notice to the Commission within (30) days from the date that notice was provided by the applicant. All request to opt out of the requested service area must include a scaled, general location map and a metes and bounds description of the tract of land.

Persons who meet the requirements to opt out, and wish to request this option should file the required documents with the:


Texas Commission on Environmental Quality  
Water Supply Division  
Utilities and Districts Section, MC-153  
P. O. Box 13087  
Austin, TX 78711-3087

A copy of the request to opt out of the proposed area must also be sent to the applicant. Staff may request additional information regarding your request.

Effective September 1, 2014, responsibility for regulating water and wastewater rates and CCNs will transfer to the Public Utility Commission of Texas (PUC). If responding before September 1, 2014, please submit your information to the TCEQ at the address shown on the letterhead. After September 1, 2014, please submit your written response to the address below:

Public Utility Commission  
Water Utilities Division  
1701 N. Congress Avenue  
P. O. Box 13326  
Austin, Texas 78711-3326

Si desea informacion en Espanol, puede llamar al 1-512-239-0200.



**BRAZORIA COUNTY MUD NO. 22**  
**CON APPLICATION**

DISTRICTS EXHIBIT  
 SEPTEMBER 2014

Legend

- BRAZORIA COUNTY MUD NO. 22
- MUD BUREAU OF SOLE NO. 22
- MUD (TOGO)
- OTHER DISTRICTS (TOGO)

DATA SOURCE  
 GIS DATA  
 Aerial Photographs Date: January 2012

Scale: 1" = 200'

North Arrow

**BRAZORIA COUNTY MUD NO. 22  
CONAPPLICATION**

SUPPLEMENTAL CCA  
SEPTEMBER, 2014

-  BRAZORIA COUNTY MUD NO. 22
-  PROPOSED ROADWAY
-  PROPOSED SEWER LINE
-  PROPOSED WATER LINE

DATA SOURCE:  
COMPTON  
Aerial Photograph Date: March 2012







7014 1820 0002 0174 5170

**U.S. Postal Service™**  
**CERTIFIED MAIL® RECEIPT**  
*Domestic Mail Only*

For delivery information, visit our website at [www.usps.com](http://www.usps.com)®.

**OFFICIAL USE**

Postage	\$ A. Broughton
Certified Fee	1815-1010
Return Receipt Fee (Endorsement Required)	9/25/14
Restricted Delivery Fee (Endorsement Required)	
Total Postage & Fees	\$

Postmark  
Here

Sent To BUMUD 79 ABHR  
 Street & Apt. No.,  
 or PO Box No. 3200 Southwest Hwy #2600  
 City, State, ZIP+4® HOUSTON TX 77077-1597

PS Form 3800, July 2014 (Transfer from Service Label) See Reverse for Instructions

**S SECTION ON DELIVERY**

Johnson  Agent  
 Address  
 (Printed Name) Date of Delivery 9/12/14

Address different from item 1?  Yes  
delivery address below:  No

Mail®  Priority Mail Express™  
 Return Receipt for Merchandise  
 Collect on Delivery  
 Delivery? (Extra Fee)  Yes

174 5170

PS Form 3811, July 2013

Domestic Return Receipt

UNITED STATES POSTAL SERVICE




First-Class Mail  
Postage & Fees Paid  
USPS  
Permit No. G-10

• Sender: Please print your name, address, and ZIP+4® in this box•

LJA Engineering & Surveying, Inc.  
 2929 Briarpark Drive, Suite 600  
 Houston, Texas 77042-3703

A. Broughton



**Notice to Neighboring Systems, Landowners and Cities**

**NOTICE OF APPLICATIONS FOR CERTIFICATES OF CONVENIENCE AND NECESSITY (CCN) TO PROVIDE WATER AND SEWER UTILITY SERVICE IN BRAZORIA AND FORT BEND COUNTIES, TEXAS**

To: BRAZORIA COUNTY MUD 34 Date Notice Mailed: September 25, 2014  
(Neighboring System, Landowner or City)  
ABHR – 3200 SOUTHWEST FWY., STE. 2600  
(Address)  
HOUSTON TX 77027-7597  
(City State Zip)

Brazoria County Municipal Utility District (MUD) No. 22 has filed applications with the Texas Commission on Environmental Quality to obtain water and sewer CCNs and to obtain dual certification with the City of Pearland and Brazoria County MUD 21 for the provision of water and sewer utility service in Brazoria and Fort Bend Counties.

The proposed utility service area is located approximately 20 miles south of downtown Houston, Texas, and is **generally** bounded on the north by County Road 564B; on the east by Kincaid Road; on the south by County Road 58; and on the west by FM521.

The total area being requested includes approximately 622.31 acres.

The proposed application affects customers and/or areas located in the following zip codes: 77583 and 77545.

**See enclosed map of the proposed service area.**

A request for a public hearing must be in writing. You must state (1) your name, mailing address, and daytime telephone number; (2) the applicant's name, application number or another recognizable reference to this application; (3) the statement, "I/we request a public hearing"; (4) a brief description of how you or the persons you represent, would be adversely affected by the granting of the application for a CCN; and (5) your proposed adjustment to the application or CCN which would satisfy your concerns and cause you to withdraw your request for a hearing.

Persons who wish to intervene or comment should write the:

Texas Commission on Environmental Quality  
Water Supply Division  
Utilities and Districts Section, MC-153  
P. O. Box 13087  
Austin, TX 78711-3087

within thirty (30) days from the date of this publication or notice. A public hearing will be held only if a legally sufficient hearing request is received or if the Commission on its own motion requests a hearing. Only those individuals who submit a written hearing request or a written request to be notified if a hearing is set will receive notice if a hearing is scheduled.



If you are a landowner with a tract of land at least 25 acres or more, that is partially or wholly located within the proposed area, you may request to exclude the tract from the proposed area (or "opt out") by providing written notice to the Commission within (30) days from the date that notice was provided by the applicant. All request to opt out of the requested service area must include a scaled, general location map and a metes and bounds description of the tract of land.

Persons who meet the requirements to opt out, and wish to request this option should file the required documents with the:


Texas Commission on Environmental Quality  
Water Supply Division  
Utilities and Districts Section, MC-153  
P. O. Box 13087  
Austin, TX 78711-3087

A copy of the request to opt out of the proposed area must also be sent to the applicant. Staff may request additional information regarding your request.

Effective September 1, 2014, responsibility for regulating water and wastewater rates and CCNs will transfer to the Public Utility Commission of Texas (PUC). If responding before September 1, 2014, please submit your information to the TCEQ at the address shown on the letterhead. After September 1, 2014, please submit your written response to the address below:

Public Utility Commission  
Water Utilities Division  
1701 N. Congress Avenue  
P. O. Box 13326  
Austin, Texas 78711-3326

Si desea informacion en Espanol, puede llamar al 1-512-239-0200.








**BRAZORIA COUNTY MUD NO. 22**

**CONTRIBUTION**

SEPTEMBER, 2014

Legend

- ████ BRAZORIA COUNTY MUD NO. 22
- □ SAVED PARCELS 543 AC.
- □ PEGAD PARCELS 356 AC.



7014 1820 0002 0174 5187

**U.S. Postal Service™**  
**CERTIFIED MAIL® RECEIPT**  
Domestic Mail Only

For delivery information, visit our website at [www.usps.com](http://www.usps.com)®.

**OFFICIAL USE**

Postage	\$	A. Broughton
Certified Fee		1915-2010
Return Receipt Fee (Endorsement Required)		9.25.14
Restricted Delivery Fee (Endorsement Required)		
Total Postage & Fees	\$	

Postmark Here

**SECTION ON DELIVERY**

Johnson  Agent  
 Addressee

Printed Name) C. Date of Delivery 9/20/14

Address different from item 1?  Yes  
Delivery address below:  No

Sent To BCMUD 34 ABHR  
 Street & Apt. No., or PO Box No. 3700 Southwest Fwy #2600  
 City, State, ZIP+4 Houston TX 77027

Mail®  Priority Mail Express™  
 Return Receipt for Merchandise  
 Collect on Delivery  
 Delivery? (Extra Fee)  Yes

PS Form 3800, July 2014 See Reverse for Instructions

0174 5187

PS Form 3811, July 2013

Domestic Return Receipt

UNITED STATES POSTAL SERVICE

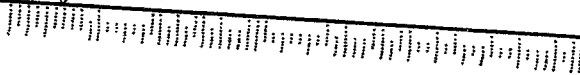


First-Class Mail  
Postage & Fees Paid  
USPS  
Permit No. G-10

• Sender: Please print your name, address, and ZIP+4® in this box•

LJA Engineering & Surveying, Inc.  
2929 Briarpark Drive, Suite 600  
Houston, Texas 77042-3703

A. Broughton



**Notice to Neighboring Systems, Landowners and Cities**

**NOTICE OF APPLICATIONS FOR CERTIFICATES OF CONVENIENCE AND NECESSITY (CCN) TO PROVIDE WATER AND SEWER UTILITY SERVICE IN BRAZORIA AND FORT BEND COUNTIES, TEXAS**

To: BRAZORIA COUNTY MUD 39 Date Notice Mailed: September 25, 2014  
(Neighboring System, Landowner or City)  
ABHR – 3200 SOUTHWEST FWY., STE. 2600  
(Address)  
HOUSTON TX 77027-7597  
(City State Zip)

Brazoria County Municipal Utility District (MUD) No. 22 has filed applications with the Texas Commission on Environmental Quality to obtain water and sewer CCNs and to obtain dual certification with the City of Pearland and Brazoria County MUD 21 for the provision of water and sewer utility service in Brazoria and Fort Bend Counties.

The proposed utility service area is located approximately 20 miles south of downtown Houston, Texas, and is **generally** bounded on the north by County Road 564B; on the east by Kincaid Road; on the south by County Road 58; and on the west by FM521.

The total area being requested includes approximately 622.31 acres.

The proposed application affects customers and/or areas located in the following zip codes: 77583 and 77545.

**See enclosed map of the proposed service area.**

A request for a public hearing must be in writing. You must state (1) your name, mailing address, and daytime telephone number; (2) the applicant's name, application number or another recognizable reference to this application; (3) the statement, "I/we request a public hearing"; (4) a brief description of how you or the persons you represent, would be adversely affected by the granting of the application for a CCN; and (5) your proposed adjustment to the application or CCN which would satisfy your concerns and cause you to withdraw your request for a hearing.

Persons who wish to intervene or comment should write the:

Texas Commission on Environmental Quality  
Water Supply Division  
Utilities and Districts Section, MC-153  
P. O. Box 13087  
Austin, TX 78711-3087

within thirty (30) days from the date of this publication or notice. A public hearing will be held only if a legally sufficient hearing request is received or if the Commission on its own motion requests a hearing. Only those individuals who submit a written hearing request or a written request to be notified if a hearing is set will receive notice if a hearing is scheduled.

If you are a landowner with a tract of land at least 25 acres or more, that is partially or wholly located within the proposed area, you may request to exclude the tract from the proposed area (or "opt out") by providing written notice to the Commission within (30) days from the date that notice was provided by the applicant. All request to opt out of the requested service area must include a scaled, general location map and a metes and bounds description of the tract of land.

Persons who meet the requirements to opt out, and wish to request this option should file the required documents with the:

Texas Commission on Environmental Quality  
Water Supply Division  
Utilities and Districts Section, MC-153  
P. O. Box 13087  
Austin, TX 78711-3087

A copy of the request to opt out of the proposed area must also be sent to the applicant. Staff may request additional information regarding your request.

Effective September 1, 2014, responsibility for regulating water and wastewater rates and CCNs will transfer to the Public Utility Commission of Texas (PUC). If responding before September 1, 2014, please submit your information to the TCEQ at the address shown on the letterhead. After September 1, 2014, please submit your written response to the address below:

Public Utility Commission  
Water Utilities Division  
1701 N. Congress Avenue  
P. O. Box 13326  
Austin, Texas 78711-3326

Si desea informacion en Espanol, puede llamar al 1-512-239-0200.



**BRAZORIA COUNTY MUD NO. 22 CONSERVATION DISTRICTS EXHIBIT**  
 September 2014


Brazoria County MUD No. 22  
 1/2 Mile Buffer of Bolles No. 22  
 MUD (7500)

OTHER DISTRICTS (7500)

DRAWN BY: [Symbol] [Symbol] [Symbol]  
 Aerial Photography Data: March, 2012

Scale: 1:5000

North Arrow





**BRAZORIA COUNTY MUD NO. 22**  
**CON APPLICATION**


**SURROUNDING COGS**  
 SEPTEMBER, 2014

**LEGEND**

- BRAZORIA COUNTY MUD NO. 22
- 2 MI BUFFER OF BOUND NO. 22
- COG SEWER BOUNDARIES (TDEC)
- COG WATER BOUNDARIES (TREC)

**DATA SOURCES:**  
 COG TDEC  
 Aerial Photograph Date: March 2012

3,000' 1:2500' 3,000 Feet




**BRAZORIA COUNTY MUD NO. 22**  
**CCN APPLICATION**

SEPTEMBER, 2014

- Legend**
-  BRAZORIA COUNTY MUD NO. 22
  -  ROAD PARCELS 25% AC.
  -  ROAD PARCELS >25 AC.

0' 500' 1000'



**U.S. Postal Service™**  
**CERTIFIED MAIL® RECEIPT**  
 Domestic Mail Only

For delivery information, visit our website at [www.usps.com](http://www.usps.com)®.

**OFFICIAL USE**

7014 1620 0002 0174 5194

Postage	\$	A. BROUGHTON	Postmark Here
Certified Fee		1915-2010	
Return Receipt Fee (Endorsement Required)		9.25.14	
Restricted Delivery Fee (Endorsement Required)			
Total Postage & Fees	\$		
Sent To		BRADLINA COUNTY MUD 39 AB1114	
Street & Apt. No., or PO Box No.		3200 SOUTHWEST HWY #2600	
City, State, ZIP+4		HOUSTON TX 77027	
PS Form 3800, July 2014		See Reverse for Instructions	

**SECTION ON DELIVERY**

Johnson  Agent  
 Address  
 Printed Name)  Date of Delivery 9/20/14  
 Address different from item 1?  Yes  
 delivery address below:  No

Priority Mail Express™  
 Return Receipt for Merchandise  
 Collect on Delivery  
 Delivery? (Extra Fee)  Yes

0174 5194

PS Form 3811, July 2013

Domestic Return Receipt

UNITED STATES POSTAL SERVICE



First-Class Mail  
 Postage & Fees Paid  
 USPS  
 Permit No. G-10

• Sender: Please print your name, address, and ZIP+4® in this box •

LJA Engineering & Surveying, Inc.  
 2929 Briarpark Drive, Suite 600  
 Houston, Texas 77042-3703

A. Broughton

**Notice to Neighboring Systems, Landowners and Cities**

**NOTICE OF APPLICATIONS FOR CERTIFICATES OF CONVENIENCE AND NECESSITY (CCN) TO PROVIDE WATER AND SEWER UTILITY SERVICE IN BRAZORIA AND FORT BEND COUNTIES, TEXAS**

To: BRAZORIA COUNTY MUD 40 Date Notice Mailed: September 25, 2014  
(Neighboring System, Landowner or City)  
ABHR – 3200 SOUTHWEST FWY., STE. 2600  
(Address)  
HOUSTON TX 77027-7597  
(City State Zip)

Brazoria County Municipal Utility District (MUD) No. 22 has filed applications with the Texas Commission on Environmental Quality to obtain water and sewer CCNs and to obtain dual certification with the City of Pearland and Brazoria County MUD 21 for the provision of water and sewer utility service in Brazoria and Fort Bend Counties.

The proposed utility service area is located approximately 20 miles south of downtown Houston, Texas, and is **generally** bounded on the north by County Road 564B; on the east by Kincaide Road; on the south by County Road 58; and on the west by FM521.

The total area being requested includes approximately 622.31 acres.

The proposed application affects customers and/or areas located in the following zip codes: 77583 and 77545.

**See enclosed map of the proposed service area.**

A request for a public hearing must be in writing. You must state (1) your name, mailing address, and daytime telephone number; (2) the applicant's name, application number or another recognizable reference to this application; (3) the statement, "I/we request a public hearing"; (4) a brief description of how you or the persons you represent, would be adversely affected by the granting of the application for a CCN; and (5) your proposed adjustment to the application or CCN which would satisfy your concerns and cause you to withdraw your request for a hearing.

Persons who wish to intervene or comment should write the:

Texas Commission on Environmental Quality  
Water Supply Division  
Utilities and Districts Section, MC-153  
P. O. Box 13087  
Austin, TX 78711-3087

within thirty (30) days from the date of this publication or notice. A public hearing will be held only if a legally sufficient hearing request is received or if the Commission on its own motion requests a hearing. Only those individuals who submit a written hearing request or a written request to be notified if a hearing is set will receive notice if a hearing is scheduled.

If you are a landowner with a tract of land at least 25 acres or more, that is partially or wholly located within the proposed area, you may request to exclude the tract from the proposed area (or "opt out") by providing written notice to the Commission within (30) days from the date that notice was provided by the applicant. All request to opt out of the requested service area must include a scaled, general location map and a metes and bounds description of the tract of land.

Persons who meet the requirements to opt out, and wish to request this option should file the required documents with the:

Texas Commission on Environmental Quality  
Water Supply Division  
Utilities and Districts Section, MC-153  
P. O. Box 13087  
Austin, TX 78711-3087

A copy of the request to opt out of the proposed area must also be sent to the applicant. Staff may request additional information regarding your request.


Effective September 1, 2014, responsibility for regulating water and wastewater rates and CCNs will transfer to the Public Utility Commission of Texas (PUC). If responding before September 1, 2014, please submit your information to the TCEQ at the address shown on the letterhead. After September 1, 2014, please submit your written response to the address below:

Public Utility Commission  
Water Utilities Division  
1701 N. Congress Avenue  
P. O. Box 13326  
Austin, Texas 78711-3326

Si desea informacion en Espanol, puede llamar al 1-512-239-0200.







**BRAZORIA COUNTY MUD NO. 22**  
**CCN APPLICATION**

SUPPLEMENTING CCN#  
 SEPTEMBER, 2014

PROPERTY BOUNDARIES  
 COAL SEWER BOUNDARIES (CCS)  
 SCHOOL WATER BOUNDARIES (SCEC)

BRAZORIA COUNTY MUD NO. 22  
 2146 N. LUTHERS OF ROAD NO. 22  
 COAL SEWER BOUNDARIES (CCS)  
 SCHOOL WATER BOUNDARIES (SCEC)

DATA SOURCES:  
 CADastre  
 Health Photographs (last March 2012)

1" = 1,000' Feet  
 0 500 1,000 Feet




**BRAZORIA COUNTY MUD NO. 22**  
**CCN APPLICATION**  
 2017/08/28/2017/10/14

**Legend**

- SAVANNAH DEVELOPMENT LTD. MUD NO. 22
- BOUNDARIES 2017/08/28/2017/10/14
- REGD. PARCELS 2017/08/28/2017/10/14

Scale: 0 400 800 Feet



**U.S. Postal Service™**  
**CERTIFIED MAIL® RECEIPT**  
 Domestic Mail Only

For delivery information, visit our website at [www.usps.com](http://www.usps.com)®.

**OFFICIAL USE**

7014 1820 0002 0174 5200

Postage	\$	A Broughton	Postmark Here
Certified Fee		1875-2090	
Return Receipt Fee (Endorsement Required)		9.25.14	
Restricted Delivery Fee (Endorsement Required)			
Total Postage & Fees	\$		

**SECTION ON DELIVERY**

*Johnson*  Agent  
 Addressee

(Printed Name)  Agent  
 Date of Delivery **9/2/2014**

Address different from item 1?  Yes  
 delivery address below:  No

Sent To	BRATORIA COUNTY MUD 410 ABHR
Street & Apt. No. or PO Box No.	200 Southwest Fwy #1600
City, State, ZIP+4	HOUSTON TX 77007

Mail®  Priority Mail Express™  
 Return Receipt for Merchandise  
 Collect on Delivery

Delivery? (Extra Fee)  Yes

PS Form 3800, July 2014 See Reverse for Instructions

174 5200

PS Form 3811, July 2013

Domestic Return Receipt

UNITED STATES POSTAL SERVICE




First-Class Mail  
 Postage & Fees Paid  
 USPS  
 Permit No. G-10

• Sender: Please print your name, address, and ZIP+4® in this box•

LJA Engineering & Surveying, Inc.  
 2929 Briarpark Drive, Suite 600  
 Houston, Texas 77042-3703

A. Broughton



**Notice to Neighboring Systems, Landowners and Cities**

NOTICE OF APPLICATIONS FOR CERTIFICATES OF CONVENIENCE AND NECESSITY (CCN) TO PROVIDE WATER AND SEWER UTILITY SERVICE IN BRAZORIA AND FORT BEND COUNTIES, TEXAS

To: BRAZORIA COUNTY MUD 42 Date Notice Mailed: September 25, 2014  
(Neighboring System, Landowner or City)  
ABHR – 3200 SOUTHWEST FWY., STE. 2600  
(Address)  
HOUSTON TX 77027-7597  
(City State Zip)

Brazoria County Municipal Utility District (MUD) No. 22 has filed applications with the Texas Commission on Environmental Quality to obtain water and sewer CCNs and to obtain dual certification with the City of Pearland and Brazoria County MUD 21 for the provision of water and sewer utility service in Brazoria and Fort Bend Counties.

The proposed utility service area is located approximately 20 miles south of downtown Houston, Texas, and is **generally** bounded on the north by County Road 564B; on the east by Kincaid Road; on the south by County Road 58; and on the west by FM521.

The total area being requested includes approximately 622.31 acres.

The proposed application affects customers and/or areas located in the following zip codes: 77583 and 77545.

**See enclosed map of the proposed service area.**

A request for a public hearing must be in writing. You must state (1) your name, mailing address, and daytime telephone number; (2) the applicant's name, application number or another recognizable reference to this application; (3) the statement, "I/we request a public hearing"; (4) a brief description of how you or the persons you represent, would be adversely affected by the granting of the application for a CCN; and (5) your proposed adjustment to the application or CCN which would satisfy your concerns and cause you to withdraw your request for a hearing.

Persons who wish to intervene or comment should write the:

Texas Commission on Environmental Quality  
Water Supply Division  
Utilities and Districts Section, MC-153  
P. O. Box 13087  
Austin, TX 78711-3087

within thirty (30) days from the date of this publication or notice. A public hearing will be held only if a legally sufficient hearing request is received or if the Commission on its own motion requests a hearing. Only those individuals who submit a written hearing request or a written request to be notified if a hearing is set will receive notice if a hearing is scheduled.

If you are a landowner with a tract of land at least 25 acres or more, that is partially or wholly located within the proposed area, you may request to exclude the tract from the proposed area (or "opt out") by providing written notice to the Commission within (30) days from the date that notice was provided by the applicant. All request to opt out of the requested service area must include a scaled, general location map and a metes and bounds description of the tract of land.

Persons who meet the requirements to opt out, and wish to request this option should file the required documents with the:

Texas Commission on Environmental Quality  
Water Supply Division  
Utilities and Districts Section, MC-153  
P. O. Box 13087  
Austin, TX 78711-3087

A copy of the request to opt out of the proposed area must also be sent to the applicant. Staff may request additional information regarding your request.

Effective September 1, 2014, responsibility for regulating water and wastewater rates and CCNs will transfer to the Public Utility Commission of Texas (PUC). If responding before September 1, 2014, please submit your information to the TCEQ at the address shown on the letterhead. After September 1, 2014, please submit your written response to the address below:

Public Utility Commission  
Water Utilities Division  
1701 N. Congress Avenue  
P. O. Box 13326  
Austin, Texas 78711-3326

Si desea informacion en Espanol, puede llamar al 1-512-239-0200.



**BRAZORIA COUNTY/ MUD NO. 22**  
**CONVEYANCE APPLICATION**

APPROXIMATE COORDINATES  
 SEPTEMBER 2014


APPROXIMATE COUNTY AND NO. 22  
 THE DISTRICT OF BRAZORIA NO. 22  
 THE DISTRICT OF BRAZORIA NO. 22  
 THE DISTRICT OF BRAZORIA NO. 22  
 THE DISTRICT OF BRAZORIA NO. 22

DATA SOURCE:  
 COAST TO COAST  
 Aerial Photography Date: March 2012

Scale: 1" = 3,000' (1:3000)







**BRAZORIA COUNTY MUD NO. 22  
CGN APPLICATION**

SURROUNDING CITY LIMITS AND STU BOUNDARIES  
SEPTEMBER 2014

**LEGEND**

- BRAZORIA COUNTY MUD NO. 22
- 1/4 MILE BUFFER OF ROAD NO. 122
- CITY LIMITS
- STU BOUNDARY

**DATA SOURCES:**  
 Aerial Imagery: Esri  
 Administrative Boundaries: Esri  
 City Limits: Esri  
 STU Boundaries: Esri  
 AMN: Texas County, Administrative Boundary Commission  
 Houston City of Houston  
 Aerial Photography Date: 12/19/2013

0 600 1200 3000 Feet

