


Control Number: 43114



Item Number: 41

Addendum StartPage: 0



RECEIVED

2016 JUL 26 PM 12:37

PUBLIC UTILITY COMMISSION  
FILING CLERK

July 20, 2016

Public Utility Commission of Texas  
Attn: Filing Clerk  
1701 N. Congress Avenue  
Austin, Texas 78701

Re: CCN Map – No.11706 – City of Midlothian  
PUC Docket No. 43114

To Whom It May Concern:

On behalf of the City of Midlothian (City) and in accordance with Texas Water Code (TWC) §13.257(r), enclosed for filing in the above referenced docket is a certified copy of the approved map for Water CCN No. 11706, for the City of Midlothian. This map has been filed in the County Clerk's office for Ellis County, Texas.

Because the CCN map was developed by Commission staff using verifiable landmarks on Texas Department of Transportation (TxDOT) maps, such as roads, creeks, and railroad lines, that are used to geo-reference the CCN, the City believes that the map itself also satisfies the boundary description requirements in TWC §13.257(r)(2). Accordingly, the City submits the filed copy of the CCN map in satisfaction of the requirements of §13.257(r) of the TWC.

If you should have any questions or need any additional information, please don't hesitate to contact me at 972-775-7105 or [mike.adams@midlothian.tx.us](mailto:mike.adams@midlothian.tx.us).

Sincerely,

A handwritten signature in black ink that reads 'Mike Adams'.

Mike Adams, P.E.  
Executive Director of Engineering & Utilities  
City of Midlothian

Enclosure(s)


Cc: Paul Gonzalez, Davidson, Troilo, Ream & Garza




Certificate of Convenience and Necessity (CCN) Map for Water Service Area  
City of Midlothian

I, Michael G. Adams, Executive Director of Engineering & Utilities for the City of Midlothian, do hereby certify that the map of the City of Midlothian Water Service Area – CCN No. 11706 per the Public Utility Commission of Texas (Docket No. 43114) is hereby attached.

Dated this 5<sup>th</sup> day of July, 2016.

Signature:   
Michael G. Adams, P.E.  
Executive Director of Engineering and Utilities  
City of Midlothian





# Public Utility Commission Of Texas

**By These Presents Be It Known To All That**

## **City of Midlothian**

having duly applied for certification to provide water utility service for the convenience and necessity of the public, and it having been determined by this Commission that the public convenience and necessity would in fact be advanced by the provision of such service by this Applicant, is entitled to and is hereby granted this

### **Certificate of Convenience and Necessity No. 11706**

to provide continuous and adequate water utility service to that service area or those service areas in Ellis County as by final Order or Orders duly entered by this Commission, which Order or Orders resulting from Docket No. 43114 are on file at the Commission offices in Austin, Texas; and are matters of official record available for public inspection; and be it known further that these presents do evidence the authority and the duty of the City of Midlothian, to provide such utility service in accordance with the laws of this State and Rules of this Commission, subject only to any power and responsibility of this Commission to revoke or amend this Certificate in whole or in part upon a subsequent showing that the public convenience and necessity would be better served thereby.

Issued at Austin, Texas, this 13<sup>th</sup> day of June 2016.

CERTIFIED TO BE A TRUE AND CORRECT  
COPY OF THE ORIGINAL ON FILE WITH THE  
PUBLIC UTILITY COMMISSION OF TEXAS  
CENTRAL RECORDS DIVISION

BY: Kosif Medina

DATE: 6-24-16



CERTIFIED TO BE A TRUE AND CORRECT  
COPY OF THE ORIGINAL ON FILE WITH THE  
PUBLIC UTILITY COMMISSION OF TEXAS  
CENTRAL RECORDS DIVISION

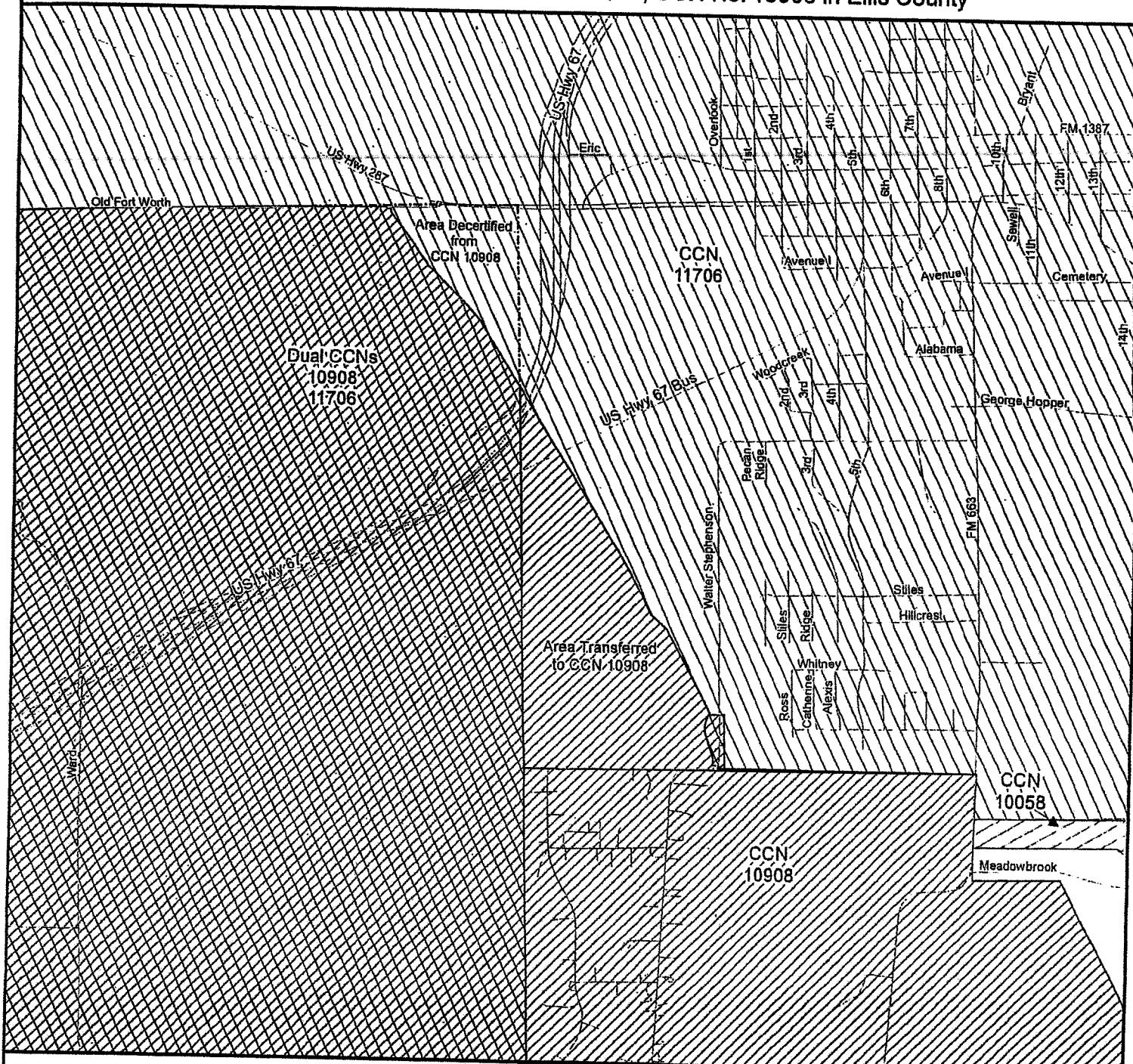
BY: *Rafael Medina*

DATE: *6-24-16*






Mountain Peak Special Utility District  
Portion of Water Service Area  
CCN No. 10908  
PUC Docket No. 43114

Transferred a Portion of City of Midlothian, CCN No. 11706 and  
Decertified a Portion of Mountain Peak SUD, CCN No. 10908 in Ellis County



**Water CCN Service Areas**

-  10908 - Mountain Peak SUD
-  11706 - City of Midlothian
-  10058 - Sardis-Lone Elm WSC

-  Area Decertified
-  Area Transferred

0 825 1,650  
Feet



Public Utility Commission of Texas  
1701 N. Congress Ave  
Austin, TX 78701

Map by: Komal Patel  
Date created: January 12, 2016  
Project Path: n:\finalmapping\43114MountainPeakSUD.mxd

FILED FOR RECORD - ELLIS COUNTY, TX  
INST NO. 1618020  
on Jul 05, 2016 at 01:08:00 PM

Return to:  
Engr. Dept.  
City of Midlothian  
104 W. Ave E  
Midlothian, TX 76065

SCANNED

Any provision herein which restricts the sale, rental, or use of this described real property because of color or race is invalid and unenforceable under federal law  
STATE OF TEXAS, COUNTY OF ELLIS  
I hereby certify this instrument was filed on the date and time stamped herein and was duly recorded in the volume and page of the OFFICIAL PUBLIC RECORDS of Ellis County Texas and stamped hereon



*Cindy Polley*  
COUNTY CLERK ELLIS COUNTY, TEXAS