


Control Number: 43114



Item Number: 29

Addendum StartPage: 0



DAVIDSON
TROILO
REAM &
GARZA LLP

ATTORNEYS AT LAW

JOHN W. DAVIDSON ARTHUR TROILO CHEREE TULL KINZIE R. GAINES GRIFFIN RICHARD E. HETTINGER
PATRICK W. LINDNER RICHARD D. O'NEIL J. MARK CRAUN LEA A. REAM FRANK J. GARZA JAMES C. WOO
DAVID R. RANGEL RICHARD L. CROZIER R. JO RESER PAUL M. GONZÁLEZ KEITH A. KENDALL STEVEN M. PEÑA
JESSIE LOPEZ RICHARD E. LINDNER BRYAN M. KORRI ASHLEY L. WHITE NEYMA E. FIGUEROA

OF COUNSEL TERRY TOPHAM BETSY J. JOHNSON

January 19, 2016

2016 JAN 19 PM 2:14

PUBLIC UTILITY COMMISSION
FILING CLERK

VIA – Hand-delivery:

Public Utility Commission of Texas
Central Records
1701 N. Congress Avenue, Suite 8-100
Austin, TX 78701

Re: PUC Docket No. 43114; *Application of City of Midlothian and Mountain Peak Special Utility District for Sale, Transfer and Merger of Certificate Rights in Ellis County*

Subj: City of Midlothian's Consent form


Dear Sir/Madam:

On January 12, 2016, Ms. Heidi Graham of the PUC's Water Utility Division provided the joint applicants with the proposed final map dated January 12, 2016. Because the City of Midlothian, Texas (City) agrees that the map accurately depicts the applicants' agreements regarding the retail service areas addressed in this docket, attached please find the executed consent form indicating the City's consent and agreement with the map.

The City understands that the consent is only intended to capture the proposed changes addressed directly in this proceeding, i.e., those in the application, irrespective of disagreement that any person may have as to the depiction of areas outside the scope of the application brought for Commission approval in this docket. For purposes of clarity and to expedite approval, the City would continue to consent to the accuracy of the map if the Commission Staff prepared a map that was cropped to depict the areas directly addressed in this proceeding, to the exclusion of any other areas. The City's willingness to accommodate any concerns with the Commission's maps is not intended to be, and should not be construed as, any indication by the City that the official CCN map is in error.

Should you have questions, please do not hesitate to call. A copy of this filing is being provided to persons indicated below.

Respectfully submitted,

By: 
Paul M. González

ATTORNEYS FOR THE CITY OF MIDLOTHIAN, TEXAS

PMGL/ec
Attachment: Consent Form and Map

Public Utility Commission of Texas
January 19, 2016

Cc: Via facsimile (if provided) and e-mail:

Douglas Milton Brown
PUBLIC UTILITY COMMISSION OF TEXAS
1701 N. Congress Avenue
PO Box 13326
Austin, TX 78711-3326
Email: Douglas.Brown@puc.texas.gov
Telephone: (512) 936-7203
Facsimile: (512) 936-7268

Attorney for Commission Staff

David A. Miller
Read Cook
MILLER MENTZER WALKER, P.C.
P. O. Box 130
Palmer, Texas 75152
Email: dmiller@milmen.com
Telephone: (972) 845-2222
Facsimile: (972) 845-3398

Attorneys for Mountain Peak Special Utility District

Ms. Heidi Graham, Engineering Specialist V
Water Utility Division
PUBLIC UTILITY COMMISSION OF TEXAS
1701 N. Congress Avenue
PO Box 13326
Austin, TX 78711-3326
Email: Heidi.Graham@puc.texas.gov
Telephone: (512) 936-7139

CONSENT FORM

Applicant's Name: City of Midlothian
Docket No.: 43114

☒ I concur with the proposed final map dated January 12, 2016.

☐ I do not concur with the proposed final map dated January 12, 2016.

I understand that I have 10 days from receipt to provide my response.

I am authorized by the City of Midlothian to sign this form.

Signature: 

Printed Name: Chris Dick

Relationship to Applicant: City Manager

Date signed: 1/13/16

Please mail the original and 9 copies to:

Mailing Address:
Public Utility Commission of Texas
Central Records
1701 N Congress PO Box 13326
Austin, Texas 78711-3326

Shipping / Overnight Delivery Address:
Public Utility Commission of Texas
Central Records
1701 N Congress, Suite 8-100
Austin, Texas 78701

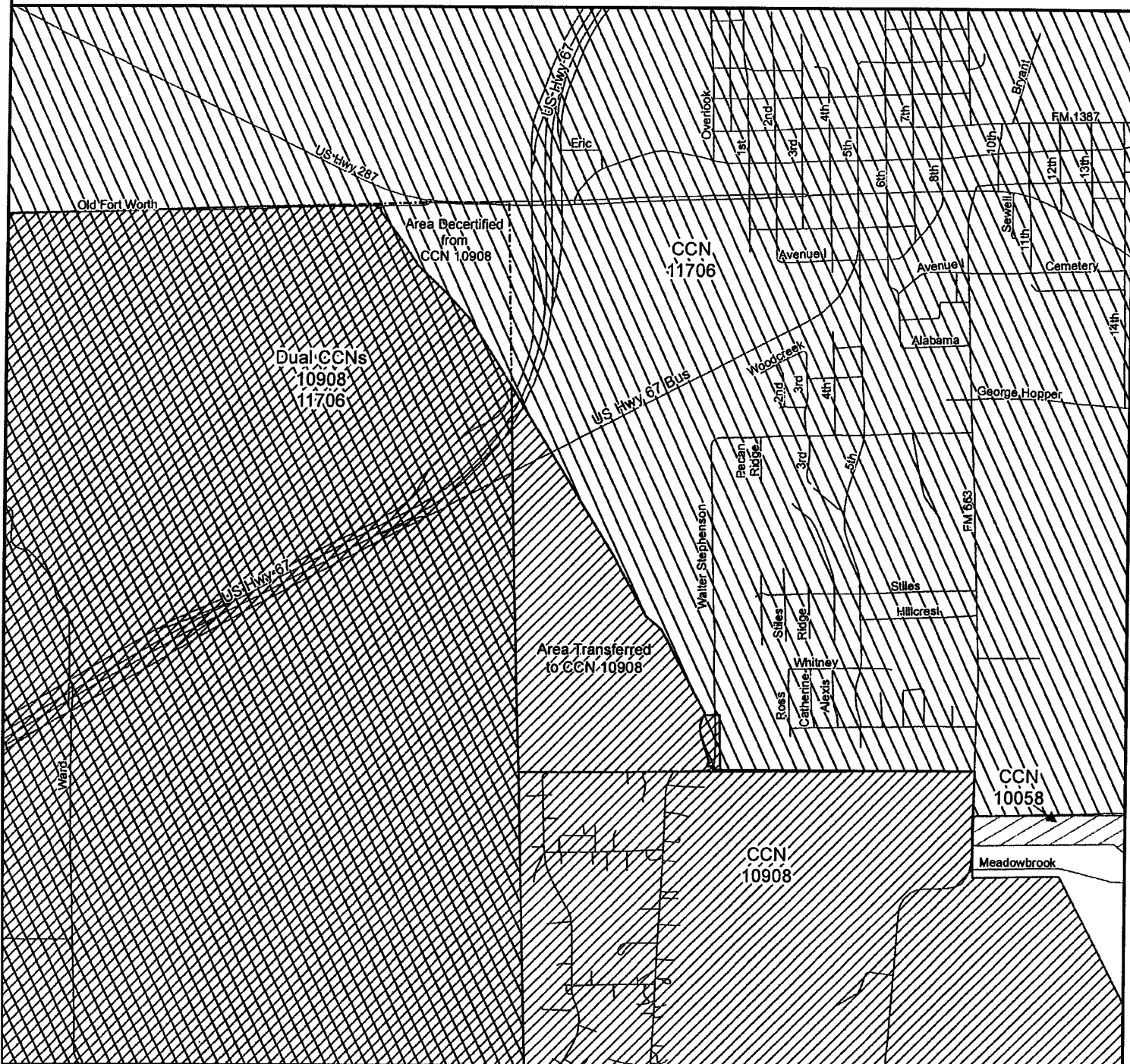
Mountain Peak Special Utility District

Portion of Water Service Area

CCN No. 10908

PUC Docket No.43114

Transferred a Portion of City of Midlothian, CCN No. 11706 and
Decertified a Portion of Mountain Peak SUD, CCN No. 10908 in Ellis County



Water CCN Service Areas

-  10908 - Mountain Peak SUD
-  11706 - City of Midlothian
-  10058 - Sardis-Lone Elm WSC

-  Area Decertified
-  Area Transferred

0 825 1,650
Feet

