

Control Number: 43041



Item Number: 70

Addendum StartPage: 0

SOAH DOCKET NO. 473-16-3809.WS
PUC DOCKET NO. 43041

RECEIVED

2017 JAN 12 PM 1:51

APPLICATION OF THE CITY OF § BEFORE THE STATE OFFICE
DORCHESTER TO AMEND A §
CERTIFICATE OF CONVENIENCE § OF
AND NECESSITY IN GRAYSON §
COUNTY (37917-C) § ADMINISTRATIVE HEARINGS

PUBLIC UTILITY COMMISSION
FILING CLERK

**CITY OF DORCHESTER'S SECOND SET OF RESPONSES TO FOURTH REQUEST
FOR INFORMATION FROM THE PUBLIC UTILITY COMMISSION OF TEXAS**

COMES NOW, the City of Dorchester (City), by and through its undersigned attorney, and files this its Second Set of Responses to the Public Utility Commission (PUC) Staff's Fourth Request for Information. This Response may be treated by all parties as if it was filed under oath. The amended response is addressed below:

Staff 4-1. Based on a review of mapping data provided by Dorchester, Staff noted an overlap with the borders of Kings Crossing MUD. Kings Crossing MUD has the ability to provide retail water service within their district boundaries; therefore, Staff requests written consent from Kings Crossing MUD allowing the City of Dorchester to provide retail water service within the District's boundary.

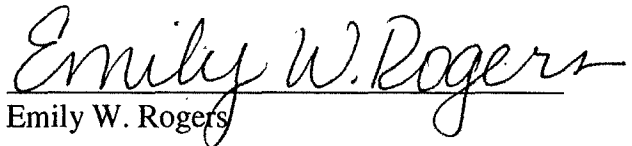
ANSWER:

As a result of the Texas Commission on Environmental Quality's review and amendment to the shapefile for the Kings Crossing MUD, the overlap between the City's proposed CCN has been reduced to 13.9 feet. Because there continues to be a small overlap, the City, by this filing, is amending its proposed CCN request to eliminate the overlap. Please find attached to this Response the revised maps and electronic mapping data that eliminate the overlap between the City's proposed CCN amendment and Kings Crossing MUD. Please accept this revised information as a revision to the CCN the City is requesting as part of its application.

David Smith, Mayor of the City of Dorchester, sponsors this answer.

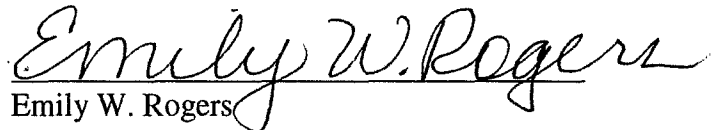
Respectfully submitted,

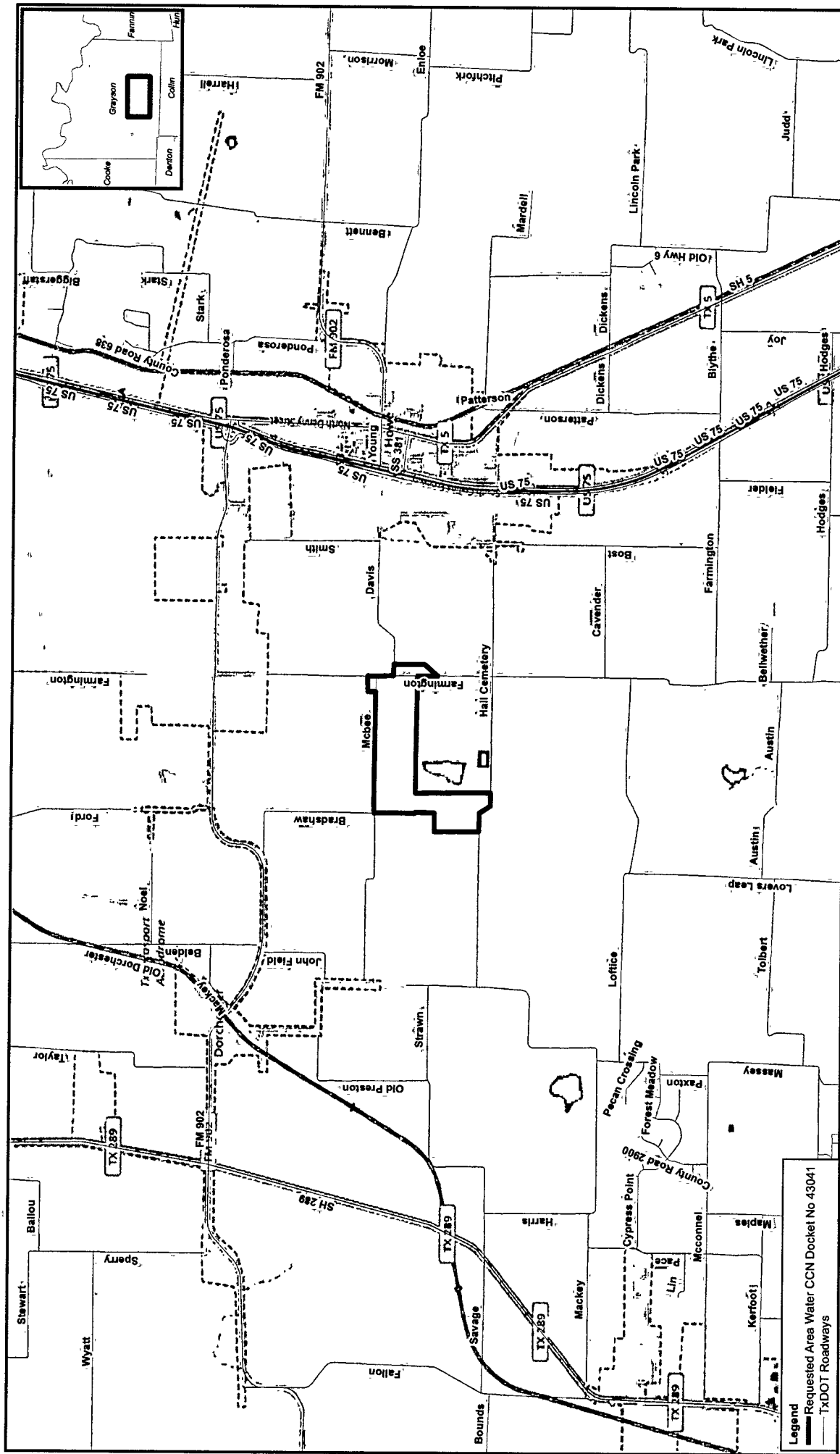
Emily W. Rogers
State Bar No. 24002863
erogers@bickerstaff.com
Bickerstaff Heath Delgado Acosta LLP
3711 S. MoPac Expressway
Building One, Suite 300
Austin, TX 78746
Telephone: (512) 472-8021
Facsimile: (512) 320-5638

BY: 
Emily W. Rogers

CERTIFICATE OF SERVICE

I hereby certify by my signature below that on the 12th day of January, 2017, a true and correct copy of the above and foregoing document was forwarded via hand delivery, facsimile, U.S. mail or electronic mail to all parties of record.


Emily W. Rogers



0 0.5 1 2 Miles
 Coordinate System: GCS North American 1983;
 Datum: North American 1983; Created: 1/6/2017

City of Dorchester
Proposed Water CCN Service Area
(Modified to Correct Overlap with Kings Crossing MUD)
Application to Amend A CCN in Grayson County (37917-C)
PUC Docket 43041
GENERAL LOCATION MAP

© 2017 Bickersstaff Heath Delgado Acosta LLP
 Data Source: Parcels obtained from Grayson County
 Appraisal District; Roads and Highways from TxDOT
 Basemap is the Open Street Map from ESRI



Legend

- Requested Area Water CCN Docket No 43041
- TxDOT Roadways

0 0.1 0.2 0.4 Miles
Coordinate System: GCS North American 1983;
Datum: North American 1983; Created: 1/6/2017

City of Dorchester
Proposed Water CCN Service Area
(Modified to Correct Overlap with Kings Crossing MUD)
Application to Amend A CCN in Grayson County (37917-C)
PUC Docket 43041
DETAIL MAP



© 2017 Bickelstaff Heath Delgado Acosta LLP
Data Source: Parcels obtained from Grayson County
Appraisal District; Roads and Highways from TxDOT
Basemap is the Imagery Basemap from ESRI.

Docket No. 43041
City of Dorchester
Application to Amend
CCN 39717-C

