


Control Number: 42987



Item Number: 6

Addendum StartPage: 0

House Bill (HB) 1600 and Senate Bill (SB) 567 83rd
Legislature, Regular Session, transferred the functions
relating to the economic regulation of water and sewer
utilities from the TCEQ to the PUC effective
September 1, 2014.

**MARTIN, MILLICAN,
HENDERSON & SHRUM**

Greg Henderson
Partner
ghenderson@mmhslaw.com

Matthew Shrum
Partner
mshrum@mmhslaw.com

Attorneys & Counselors
512 E. 4th Street
Lampasas, Texas 76550-2911
(512) 556-6228 office
(512) 556-8621 fax

RECEIVED
2014 SEP 22 PM 2:03
Michael A. Martin
Of Counsel
PUBLIC UTILITY COMMISSION
FILING CLERK
Pat Millican
Of Counsel

January 10, 2014

Texas Commission on Environmental Quality
Water Supply Division
Utilities and Districts Section, MC-153
P.O. Box 13087
Austin, Texas 78711-3087

RECEIVED
JAN 13 2014
UTILITIES & DISTRICTS
SECTION


Re: Landowner opt-out for CCN ~~Application No. 1301-001~~

Dear Sir or Madam:

Our office represents Mr. Donald R. Shonk, a landowner who owns property exceeding 25 acres in the proposed area for the above-numbered Certificate of Convenience and Necessity Application. Mr. Shonk wishes that his property be excluded from the Certificate of Convenience and Necessity in conformity with Texas Water Code Section 13.246(h). Please let this letter stand as notice of his election to exclude his property from the proposed service area.

Enclosed you will find a copy of the metes and bounds description of Mr. Shonk's property as well as a scaled general location map. Please contact this office if you require any additional information.

Sincerely,



Leigh Ann Tognetti
Attorney for Donald Shonk

Encl.

cc: Corix Utilities
P.O. Box 140164
Austin, Texas 78714

Client



JERRY M. GOODSON

411 S. WESTERN AVE.
POST OFFICE BOX 349
LAMPASAS, TEXAS 76850
OFFICE: 512-556-8885 HOME: 512-556-8295
FAX: 512-556-6261

REGISTERED
PROFESSIONAL LAND SURVEYOR
LICENSED
STATE LAND SURVEYOR

FIELD NOTES OF A TRACT OF LAND IN LAMPASAS COUNTY, TEXAS.

MADE FOR: JACK UNDERWOOD, ESTATE. EXHIBIT A

Being 100.25 Acres, more or less, comprised of 37.53 Acres, more or less, of the Lucinda Priest Survey, Abst. No. 1126, and 4.81 Acres, more or less, of the Day Land & Cattle Co. Survey, Abst. No. 1323, and 57.91 Acres, more or less, of the T. F. Ivy Survey, Abst. No. 416, and being a part of a 200 Acres described in two tracts, in a Quit-Claim Deed from Ira Jackson (Jack) Underwood and wife, Mary M. Underwood, to Jack Nelson Underwood, James Smith Underwood, Durward Glenn Underwood, and Mary Louise Davis, as recorded in Volume 129, Page 667, of the Deed Records of Lampasas County, Texas;

COMMENCING: at the Southwest corner of the A. J. Ivy Survey, Abst. No. 413, being an inner ell corner of the said Lucinda Priest Survey, from whence a L.O. Bks., N 5° 30' 27" W, 413.89 Feet;

THENCE, N 68° 58' 06" E, with the South line of said A. J. Ivy Survey, 430.35 Feet, to a 1/4 inch iron pin, set with RPLS 1960 cap, at intersection of fence line and said South line, for the PLACE OF BEGINNING;

THENCE, N 68° 58' 06" E, common line of said surveys, at 684.33 Feet, pass a pipe post, 27.80 Feet, right of line, at 1335.56 Feet, pass a pipe post, 44.01 Feet, right of line, at 1423.41 Feet, pass a 21" L.O., 47.12 Feet, left of line, at 1378.66 Feet, cross fence line, at 1638.45 Feet, pass a point pipe post, 7.94 Feet, left of line, at 1646.45 Feet, pass a pipe post, 5.75 Feet, left of line, at 1659.73 Feet, pass a pipe post, 2.11 Feet, left of line, in all 2282.38 Feet, to a 1/4 inch iron pin, set with RPLS 1960 cap, at the Southeast corner of said A. J. Ivy Survey;

THENCE, S 79° 26' 01" E, 998.55 Feet, to a 1/4 inch iron pin, set with RPLS 1960 cap;

THENCE, S 1° 19' 24" E, 1296.17 Feet, to a 1/4 inch iron pin, set with RPLS 1960 cap;

THENCE, S 68° 30' 53" W, 1248.56 Feet, to a 1/4 inch iron pin, set with RPLS 1960 cap;

THENCE, N 23° 03' 38" W, 433.57 Feet, to a 1/4 inch iron pin, set with RPLS 1960 cap;

THENCE, S 70° 25' 44" W, 1469.73 Feet, to a 1/4 inch iron pin, set with RPLS 1960 cap;

THENCE, N 19° 21' 52" W, at 1272.73 Feet, pass a 1/4 inch iron pin, found, on line, in all 1283.09 Feet, to the PLACE OF BEGINNING. Survey on the ground completed September 15, 2010. Basis of Bearings, as determined by G.P.S. Also reference accompanying Plat of the Tract described hereon. Signed September 24, 2010.

Jerry M. Goodson
Registered Professional Land Surveyor No. 1960

RECEIVED
JAN 13 2014

UTILITIES & CIVIL
SECTION

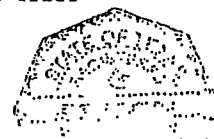
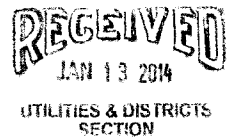


Exhibit - A

Page 1 of 1



**UTILITIES & DISTRICTS
SECTION**