




Control Number: 42967



Item Number: 32

Addendum StartPage: 0

DOCKET NO. 42967

APPLICATION OF LOWER
COLORADO RIVER AUTHORITY
AND CORIX UTILITIES (TEXAS),
INC. FOR SALE, TRANSFER OR
MERGER OF FACILITIES AND TO
OBTAIN A CERTIFICATE OF
CONVENIENCE AND NECESSITY

§
§
§
§
§
§
§

PUBLIC UTILITY COMMISSION

OF TEXAS

2015 JUN 25
CLERK

ORDER NO. 9
ADDRESSING ORDERING PARAGRAPHS AND MAPS

On February 26, 2015, Public Utility Commission of Texas (Commission) Staff filed a recommendation on final disposition regarding the multiple applications consolidated into the instant docket. On May 12, 2015, Corix Utilities (Corix), Lower Colorado River Authority (LCRA), and Public Utility Commission of Texas (Commission) Staff filed an amended joint proposed notice of approval. At the request of the administrative law judge (ALJ) filed June 17, 2015, Commission Staff provided clarification regarding service areas and systems being acquired by Corix that are not in the certificates of convenience and necessity (CCN) held by LCRA. In the Debi Loockerman memorandum dated June 18, 2015, Ms. Loockerman explains that there are 3 uncertificated wastewater facilities being acquired by Corix (Lometa, Matagorda Dunes, and Alleyton) as well as two areas which were not included in LCRA's water CCN (a portion of the Lometa water system and the Alleyton water system).

In order to finalize an accurate notice of approval, the ALJ requests confirmation of the following on or before July 1, 2015:

1. Proposed Ordering Paragraph No. 3¹ should be revised to recognize that Corix is also acquiring sewer service area that is not in LCRA's CCN 20769;
2. Proposed Ordering Paragraph No. 4² should be revised to recognize that Corix is acquiring at least a portion of the Lometa water service area and all of the Alleyton water service area that is not in LCRA CCN No. 11670.

¹ Amended Joint Proposed Notice of Approval at 6 (May 12, 2015).

² *Id.* at 7.

3. The description at the top of Map 1 attached to this Order should be revised to indicate that the map also reflects previously uncertificated Lometa water service area in Lampasas County; and
4. The description at the top of Map 2 attached to this Order should be revised to indicate that the map reflects previously uncertificated Matagorda Dunes wastewater service area in Matagorda County.






SIGNED AT AUSTIN, TEXAS the 25th day of June 2015.

PUBLIC UTILITY COMMISSION OF TEXAS


IRENE MONTELONGO
DIRECTOR, DOCKET MANAGEMENT

q:\cadm\doCKET management\water\stm\42xxx\42967-9 orderpar_ maps.docx



- | | |
|---|-------------------------------------|
|  | 13227 - Corix Utilities (Texas) inc |
|  | 10455 - City of Lampasas |
|  | 10456 - Kempner WSC |
|  | 10462 - City of Goldthwaite |
|  | 12474 - Woodland Acres POA |

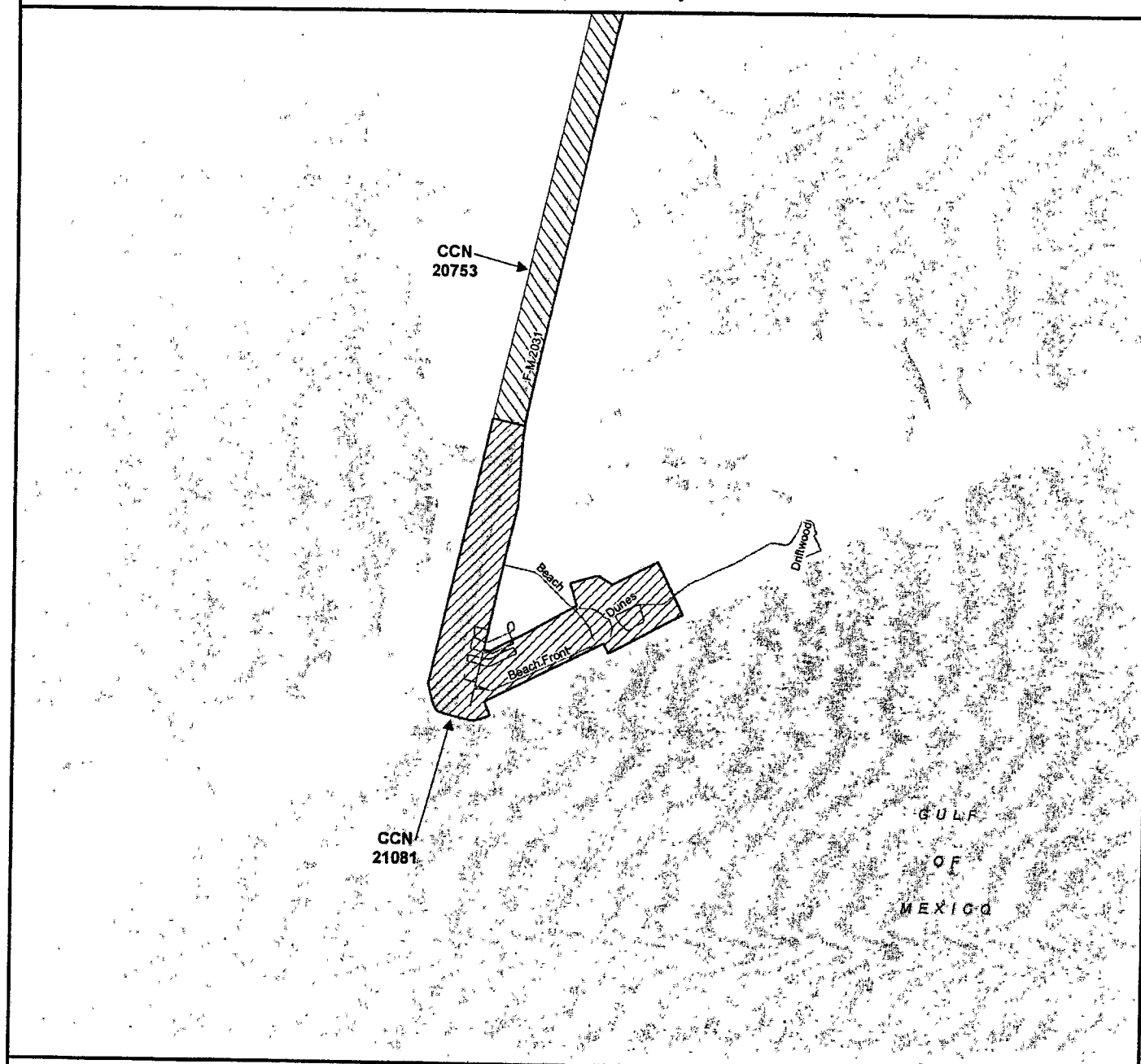
11670 - Lower Colorado River Authority
11525 - Multi County WSC



0 15
NH₄S



Map by Suzanne Jaster
Date created: Nov 21, 2014
Project path n:/gis/projects/applications/43483_42986.mxd

Corix Utilities (Texas) Inc.
Portion of Sewer Service Area
CCN No. 21081
PUC Docket No. 42967
Transferred a Portion of Lower Colorado River Authority, CCN No. 20769 and Amended CCN
in Matagorda County



Public Utility Commission of Texas
1701 N. Congress Ave
Austin, TX 78701

Sewer CCN Service Areas

-  21081 - Corix Utilities (Texas) Inc
-  20753 - Beach Road Utilities Inc

0 2,000 4,000
Feet

Map by: Suzanne Jaster
Date created: Nov. 20, 2014
Project path: n:/gis/projects/applications/43483_43112 mxd