

Control Number: 42934



Item Number: 48


Addendum StartPage: 0

RECEIVED
2016 OCT -7 PM 12:53
PUBLIC UTILITY COMMISSION
DISTRICT 2C
CLERK
CONSENT FORM

Applicant's Name: Lakeside Water Control Improvement District 2C
Docket No.: 42934
CCN Nos.: 13245, 21094

- ☒ I concur with the maps and certificates transmitted by e-mail on **September 30, 2016**.
- ☐ I do not concur with the maps and certificates transmitted by e-mail on **September 30, 2016**. I understand that I have 7 days from the date of this email to provide my response.

I am authorized by Lakeside Water Control Improvement District 2C to sign this form.

Signature: 

Printed Name: David Klein, General Counsel for LWCD 2C

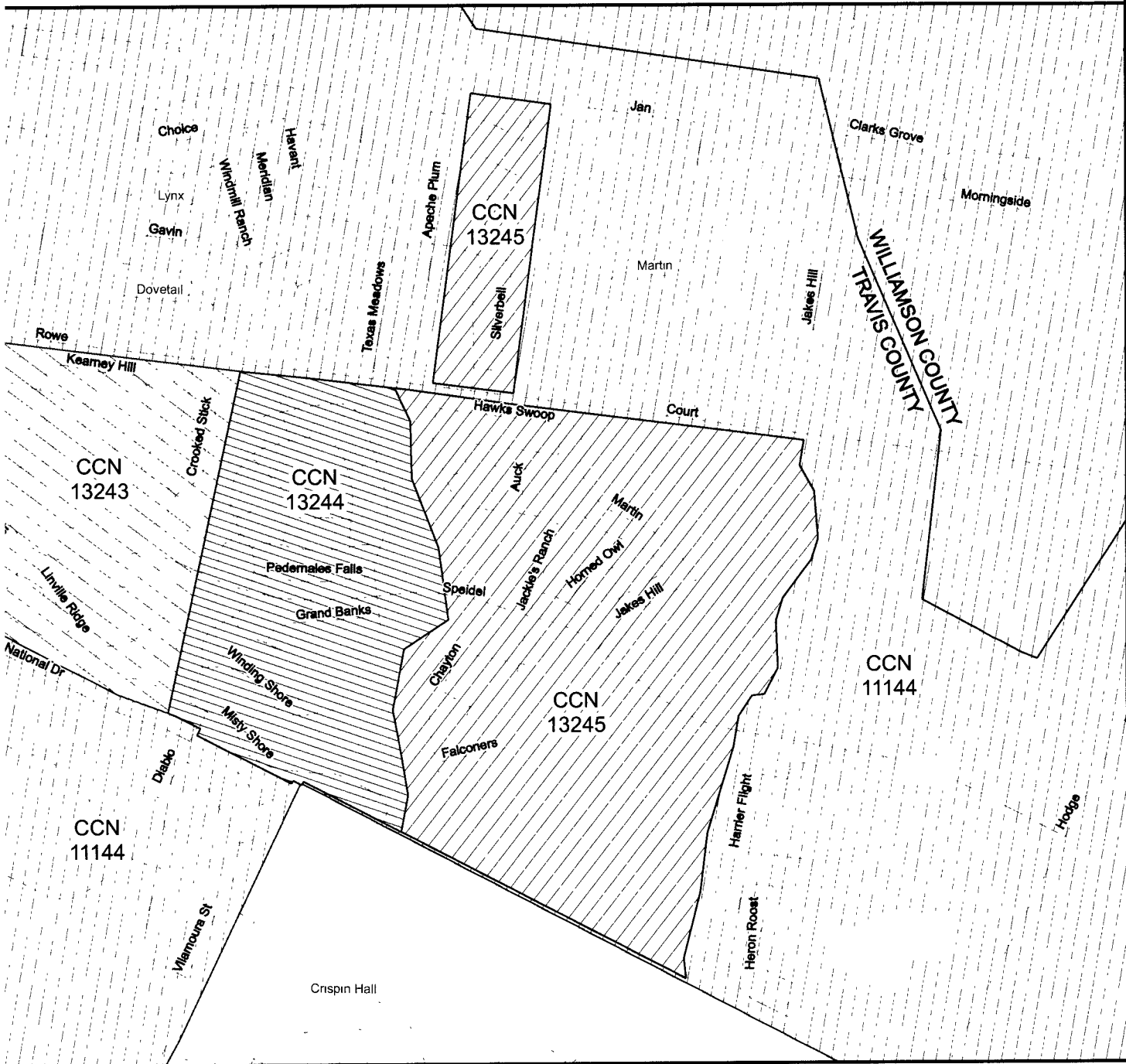
Relationship to Applicant: General Counsel for LWCD 2C

Date signed: October 7, 2016

Please mail the original and 10 copies to:
Public Utility Commission of Texas
Central Records
P.O. Box 13326
Austin, Texas 78711-3326

or for Shipping/Overnight Delivery:
Public Utility Commission of Texas
Central Records
1701 N. Congress, Suite 8-100
Austin, Texas 78701

Lakeside Water Control Improvement District 2C
 Water Service Area
 CCN No. 13245
 PUC Docket No. 42934
 Obtained New CCN and Decertified a Portion of
 Manville WSC, CCN No. 11144 in Travis County



Water CCN Service Areas

-  13245 - Lakeside WCID 2C
-  13244 - Lakeside WCID 2B
-  13243 - Lakeside WCID 1
-  11144 - Manville WSC








Map by: Kristy Nguyen
 Date created: September 23, 2016
 Project Path: n\Final Maps\42934Water.mxd

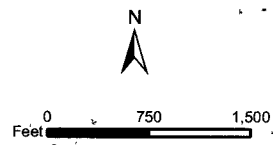
Lakeside Water Control Improvement District 2C
 Sewer Service Area
 CCN No. 21094
 PUC Docket No. 42934
 Obtained New CCN in Travis County



Public Utility Commission of Texas
 1701 N. Congress Ave
 Austin, TX 78701

Sewer CCN Service Areas

-  21094 - Lakeside WCID 2C
-  21093 - Lakeside WCID 2B
-  21092 - Lakeside WCID 1
-  20678 - City of Pflugerville
-  20122 - City of Hutto



Map by: Krsty Nguyen
 Date created: September 23, 2016
 Project Path: n:\Final Maps\42934Sewer.mxd