

UTILITIES & DISTRICTS
SECTION

15. **Governing Law.** The laws of the State of Texas hereunder shall govern the validity of this Agreement and of any of its terms or provisions, as well as the rights and duties. All acts to be performed under the terms of the Agreement are performable in Travis County, Texas.
16. **Effective Date.** The Effective Date of this Agreement shall be the last date that this Agreement is signed by all Parties.
17. **Authority.** Each individual executing this Agreement on behalf of a Party represents and warrants that he or she is duly authorized to execute and deliver this Agreement on behalf of such Party and shall deliver appropriate certification to that effect, if requested.
18. **Recitals.** The Recitals of this Agreement are incorporated herein for all purposes.

The Parties have executed this Agreement as of the date(s) indicated below.

CITY OF PFLUGERVILLE, TEXAS, a home rule city

By: 

Brandon Wade, City Manager

Date: 9-11-13

LAKESIDE WATER CONTROL AND IMPROVEMENT
DISTRICT NO. 1, a water control and improvement district
operating pursuant to Chapters 49 and 51 of the Texas
Water Code

By: 

Terry Tuttle, President


Date: August 13, 2013

RECEIVED
NOV 18 2013

UTILITIES & DISTRICTS
SECTION

DISTRICT NO. 2A, a water control and improvement district
operating pursuant to Chapters 49 and 51 of the Texas
Water Code


By:


Lawrence Shellaby, President

Date: August 12, 2013

LAKESIDE WATER CONTROL AND IMPROVEMENT
DISTRICT NO. 2B, a water control and improvement district
operating pursuant to Chapters 49 and 51 of the Texas
Water Code

By:


Marilyn Horndt, President

Date: August 12, 2013

LAKESIDE WATER CONTROL AND IMPROVEMENT
DISTRICT NO. 2C, a water control and improvement district
operating pursuant to Chapters 49 and 51 of the Texas
Water Code

By:


David Wang, President

Date: Aug. 16, 2013

RECEIVED
NOV 18 2013

UTILITIES & DISTRICTS
SECTION

LAKESIDE WATER CONTROL AND IMPROVEMENT
DISTRICT NO. 2D, a water control and improvement district
operating pursuant to Chapters 49 and 51 of the Texas
Water Code

By: William P. McCord
William McCord, President

Date: August 12, 2013

RECEIVED
NOV 18 2013

UTILITIES & DISTRICTS
SECTION

APPROVE AS TO FORM:

TIEMANN LAND AND CATTLE DEVELOPMENT, INC., a
Texas corporation

By: 
Robert M. Tiemann, President

Date: August 13, 2013

EXHIBIT A
CCN TRANSFER AREA

RECEIVED
NOV 18 2013
UTILITIES & DISTRICTS
SECTION

RECEIVED
NOV 18 2013

LAKESIDE WCID No. 1

UTILITIES & DISTRICTS
SECTION

BEING A TRACT OF LAND SITUATED IN TRAVIS COUNTY, TEXAS, AND BEING A PART OF THE A. BAILEY SURVEY NO. 34 AND THE J. C. LEE SURVEY NO 35 AND BEING A PART OF TRACT ONE AS DESCRIBED IN A WARRANTY DEED FROM GEORGE P. PREWITT, JR., INDIVIDUALLY, AND SHIRLEY J. PREWITT, ON BEHALF OF LOKI, LTD TO ROBERT H. TIEMANN RECORDED IN VOLUME 12212, PAGE 1510 OF THE REAL PROPERTY RECORDS OF TRAVIS COUNTY, TEXAS, AND BEING A PART OF THAT CERTAIN 5.273 ACRE PARCEL LESS AND EXCEPTED FROM THE SAID DEED TO ROBERT M. TIEMANN RECORDED IN VOLUME 12212, PAGE 1510 OF THE REAL PROPERTY RECORDS OF TRAVIS COUNTY, TEXAS, AND BEING MORE-PARTICULARLY DESCRIBED BY METES AND BOUNDS AS FOLLOWS:

Begin at the Southeast Corner of Lot 1, Block D, Meadows of Blackhawk Phase One, according to the plat thereof recorded in Volume 95 Pages 96, 97 and 98 of the Plat Records of Travis County, Texas;

Thence N. 22 deg 22'17" E., along the East Line of Lots 1 and 2, Block D, 239.70 feet;

Thence N. 76 deg 02'15" W., along the Northerly Line of Lot 2, Block D, 120.05 feet;

Thence N. 18 deg 04'33" E., along the East Line of Kennemer Drive, 57.21 feet;

Thence N. 72 deg 08'31" W., along the boundary of said plat of Meadows of Blackhawk Phase One, 60.00 feet;

Thence along the arc of a curve to the right (said curve having a radius of 20.00 feet, a central angle of 90 deg 00'00", a chord bearing S. 62 deg 51'29" W., and a chord length of 28.28 feet) and along said plat boundary, 31.42 feet;

Thence N. 72 deg 08'31" W., along said plat boundary, 46.82 feet;

Thence along the arc of a curve to the right (said curve having a radius of 475.00 feet a central angle of 9 deg 28'38", a chord bearing N. 67 deg 24'12" W., and a chord length of 78.48 feet) and along said plat boundary, 78.57 feet;

Thence N. 26 deg 43'12" E., along said plat boundary, 163.96 feet;

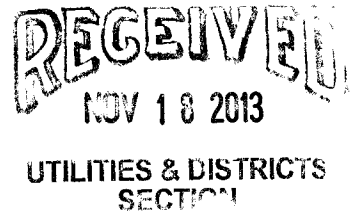
Thence N. 31 deg 36'17" E., along said plat boundary, 166.62 feet;

Thence N. 40 deg 37'06" E., along said plat boundary, 154.69 feet;

Thence N. 51 deg 09'50" E., along said plat boundary, 176.23 feet;

Thence N. 30 deg 21'06" W., along said plat boundary, 174.06 feet;

Thence N. 16 deg 12'18" W., along said plat boundary, 92.80 feet;



LAKESIDE WCID No. 1

Thence N. 5 deg 27'58" W., along said plat boundary, 97.97 feet;

Thence N. 2 deg 44'44" E., along said plat boundary, 72.83 feet;

Thence N. 7 deg 05'58" E., along said plat boundary, 64.63 feet;

Thence N. 5 deg 42'10" E., along said plat boundary, 98.03 feet;

Thence N. 4 deg 39'14" W., along said plat boundary, 56.21 feet;

Thence N. 23 deg 24'22" W., along said plat boundary, 70.20 feet;

Thence N. 29 deg 26'12" W., along said plat boundary, 139.11 feet;

Thence along the arc of a curve to the left (said curve having a radius of 325.00 feet, a central angle of 13 deg 49'14", a chord bearing N. 51 deg 22'11" E., and a chord length of 78.20 feet) and along said plat boundary, 78.39 feet;

Thence along the arc of a curve to the right (said curve having a radius of 15.00 feet, a central angle of 92 deg 09'43", a chord bearing S. 89 deg 27'34" E., and a chord length of 21.61 feet and along said plat boundary, 24.13 feet;

Thence N. 43 deg 22'42" W., along said plat boundary, 118.87 feet;

Thence along the arc of a curve to the right (said curve having a radius of 455.90 feet, a central angle of 7 deg 11'27", a chord bearing N. 38 deg 47'48" W., a chord length of 57.18 feet) and along said plat boundary, 57.22 feet;

Thence S. 54 deg 50'45" W., along said plat boundary, 49.83 feet;

Thence S. 73 deg 12'30" W., along said plat boundary, 100.16 feet;

Thence S. 88 deg 40'14" W., along said plat boundary, 95.82 feet;

Thence N. 61 deg 53'26" W., along said plat boundary, 258.78 feet;

Thence N. 78 deg 46'47" W., along said plat boundary, 80.01 feet;

Thence N. 12 deg 58'21" E., along a line 30.00 feet east of and parallel with the Westerly Line of Tract One, as conveyed to Robert M. Tiemann by Warranty Deed recorded in Volume 12212, Page 1510 of the Real Property Records of Travis County, Texas, 871.43 feet, to a line 30.00 feet south of and parallel with the North Line of said Tract One and the South Line of Rowe Lane (also known as County Road No. 139);

Thence S. 79 deg 55'59" E., along said parallel line, 838.05 feet;

RECEIVED
NOV 18 2013

UTILITIES & DISTRICTS
SECTION

LAKESIDE WCID No. 1

Thence S. 80 deg 22'42" E., along a line 30.00 feet south of and parallel with the South Line of Rowe Lane, 2203.02 feet to the West Line of the 95.256 acres as described in a deed to Robert M. Tiemann by deed recorded in Volume 12625, Page 570 of the Real Property Records of Travis County, Texas;

Thence S. 14 deg 40'55" W., along the West Line of the said 95.256 Acre tract and along the East Line of the said 5.273 Acre Tract and along the East Line of said Tract One, 3333.59 feet to the North Corner of Tract Three as described in the said deed to Robert M. Tiemann recorded in volume 12212, page 1510;

Thence N. 67 deg 14'56" W., crossing said Tract One, 500.57 feet to the Southerly Line of said Tract One;

Thence N. 60 deg 08'22" W., along the Southerly Line of Said Tract One, 665.50 feet;

Thence N. 59 deg 40'15" W., along said Southerly Line, 839.51 feet to the said Point of Beginning.

Containing 166.19 acres, more or less, as shown on the sketch attached.

J. Kenneth Weigand May 16, 2011
J. Kenneth Weigand
Registered Professional Land Surveyor No. 4391
State of Texas

RJ Surveying, Inc.
1212 East Braker lane
Austin, Texas 78753



The East Line of Lots 1 and 2, Block D, is assumed to bear N. 22 deg 22'17" E. for the basis of this description.

This document was prepared under 22TAC 663.21, does not reflect the results of an on the ground survey, and is not to be used to convey or establish interests in real property except those rights and interests implied or established by the creation or reconfiguration of the boundary of the political subdivision for which it was prepared.

RECEIVED
NOV 18 2013

248.698 ACRES - LAKESIDE WCID 2A

UTILITIES & DISTRICTS
SECTION

A PARCEL OF LAND IN TRAVIS COUNTY, TEXAS AND WILLIAMSON COUNTY, TEXAS, AND BEING OUT OF AND A PART OF THE V. W. SWEARENGEN SURVEY No. 32, AND THE GEORGE GRIMES SURVEY No. 33, AND BEING A PART OF THAT CERTAIN TRACT SAID TO CONTAIN 261.87 ACRES OF LAND AS DESCRIBED IN A DEED TO ROBERT M. TIEMANN FROM GEORGE P. PREWITT, JR. AND WIFE, SHIRLEY PREWITT, DATED JULY 27, 1982, AND RECORDED IN VOLUME 7818, PAGE 214, OF THE DEED RECORDS OF TRAVIS COUNTY, TEXAS, AND BEING A PART OF THAT CERTAIN TRACT SAID TO CONTAIN 286.736 ACRES OF LAND AS DESCRIBED IN A DEED TO ROBERT M. TIEMANN FROM GEORGE P. PREWITT, JR. AND WIFE, SHIRLEY PREWITT, DATED OCTOBER 1, 1983, AND RECORDED IN VOLUME 8338, PAGE 505, OF THE DEED RECORDS OF TRAVIS COUNTY, TEXAS, AND BEING A PART OF THAT CERTAIN TRACT SAID TO CONTAIN 19.244 ACRES OF LAND AS DESCRIBED IN A DEED TO ROBERT M. TIEMANN FROM GEORGE P. PREWITT AND WIFE, SHIRLEY PREWITT, DATED AUGUST 1, 1983, AND RECORDED IN VOLUME 8198, PAGE 46, OF THE DEED RECORDS OF TRAVIS COUNTY, TEXAS, AND BEING MORE PARTICULARLY DESCRIBED BY METES AND BOUNDS AS FOLLOWS:

Commence at a point in the South Line of Rowe Lane at its intersection with the West Line of Hodde Lane, for the Northeast Corner of the said 286.736 Acre Tract;

Thence S.29°32'00"W., along the West Line of Hodde Lane and the East Line of the said 286.736 Acre Tract, a distance of 31.81 feet to the Point of Beginning;

Thence continue along the said West Line of Hodde Lane and the East Line of the said 286.736 Acre Tract the following two (2) courses:

1. S.29°32'00"W., a distance of 2,238.30 feet;
2. S.29°50'30"W., a distance of 1,396.09 feet;

Thence departing the said West Line of Hodde Lane and crossing the said 286.736 Acre Tract and crossing the said 261.87 Acre Tract the following 15 courses:

1. N.60°09'30"W., a distance of 1,201.10 feet to a point of curvature of a curve to the left having a radius of 2,000.00 feet, a central angle of 17°00'00", and a chord bearing of N.68°39'30"W., 591.24 feet;
2. Westerly, along the arc of said curve, a distance of 593.41 feet;
3. N.77°09'30"W., a distance of 990.92 feet to a point of curvature of a curve to the right having a radius of 1,500.00 feet, a central angle of 19°59'34", and a chord bearing of N.67°09'43"W., 520.76 feet;
4. Northwesterly, along the arc of said curve, a distance of 523.41 feet;
5. N.12°04'05"E., a distance of 53.61 feet;
6. N.36°33'03"E., a distance of 230.33 feet;
7. N.85°00'00"E., a distance of 120.00 feet;
8. N.30°00'00"E., a distance of 280.00 feet;
9. N.00°00'00"W., a distance of 450.00 feet;
10. N.20°00'00"E., a distance of 225.00 feet;
11. N.39°00'00"E., a distance of 455.00 feet;
12. N.20°00'00"E., a distance of 220.00 feet;
13. N.02°00'00"W., a distance of 450.00 feet;
14. N.26°40'34"W., a distance of 280.00 feet;
15. N.11°20'51"E., a distance of 243.94 feet to a line 30.00 feet south of and parallel with the North Line

RECEIVED
NOV 18 2013

UTILITIES & DISTRICTS
SECTION

248.698 ACRES - LAKESIDE WCID 2A

of the said 261.87 Acre Tract, the North Line of the said 286.736 Acre Tract, and the North Line of the said 19.244 Acre Tract and 30.00 feet south of and parallel with the South Line of Rowe Lane;

Thence S.79°53'30"E., along said parallel line, a distance of 4,147.96 feet to the said Point of Beginning.

Containing 248.698 acres, more or less, as shown on the sketch attached.

John Kenneth Weigand May 10, 2011
J. Kenneth Weigand date
Registered Professional Land Surveyor No. 4391
State of Texas



RJ Surveying, Inc.
1212 East Braker lane
Austin, Texas 78753

The West Line of Hodde Lane bears S.29°32'00"W. for the basis of this description.

This document was prepared under 22TAC 663.21, does not reflect the results of an on the ground survey, and is not to be used to convey or establish interests in real property except those rights and interests implied or established by the creation or reconfiguration of the boundary of the political subdivision for which it was prepared.

RECEIVED
NOV 18 2013

UTILITIES & DISTRICTS
SECTION

LAKESIDE WCID 2B

A PARCEL OF LAND SITUATED IN TRAVIS COUNTY, TEXAS, BEING A PART OF THE A. BAILEY SURVEY NO. 34 AND THE V. SWEARENGEN SURVEY NO. 32, AND BEING A PART OF THAT CERTAIN TRACT SAID TO CONTAIN 94.727 ACRES AND DESCRIBED AS TRACT 1 IN A DEED TO ROBERT M. TIEMANN FROM GEORGE P. PREWITT, JR., INDIVIDUALLY, AND SHIRLEY J. PREWITT, ON BEHALF OF LOKI, LTD., DATED DECEMBER 21, 1995, AND RECORDED IN VOLUME 12625, PAGE 570 OF THE REAL PROPERTY RECORDS OF TRAVIS COUNTY, TEXAS, AND BEING A PART OF THAT CERTAIN TRACT SAID TO CONTAIN 321.88 ACRES OF LAND AS DESCRIBED IN A DEED TO JACQUELINE H SMITH FROM NASH PHILLIPS-COPUS, INC., DATED AUGUST 1, 1983, AND RECORDED IN VOLUME 8201, PAGE 380, OF THE DEED RECORDS OF TRAVIS COUNTY, TEXAS;

COMMENCE AT A POINT IN THE SOUTH LINE OF ROWE LANE, FOR THE NORTHEAST CORNER OF THAT CERTAIN TRACT DESCRIBED AS TRACT 2, SAID TO CONTAIN 5.273 ACRES OF LAND, IN A DEED TO ROBERT M. TIEMANN FROM GEORGE P. PREWITT, JR., INDIVIDUALLY, AND SHIRLEY J. PREWITT, ON BEHALF OF LOKI, LTD, DATED DECEMBER 21, 1995, AND RECORDED IN VOLUME 12625, PAGE 570, OF THE REAL PROPERTY RECORDS OF TRAVIS COUNTY, TEXAS, FOR THE NORTHWEST CORNER OF THE SAID 94.727 ACRE TRACT;

THENCE S.14°40'55"W., ALONG THE WEST LINE OF THE SAID 94.727 ACRE TRACT AND ALONG THE EAST LINE OF THE SAID 5.273 ACRE TRACT, A DISTANCE OF 30.12 FEET TO THE POINT OF BEGINNING;

THENCE ALONG A LINE 30.00 FEET SOUTH OF AND PARALLEL WITH THE SOUTH LINE OF ROWE LANE, THE SAME BEING 30.00 FEET SOUTH OF AND PARALLEL WITH THE NORTH LINE OF THE SAID 94.727 ACRE TRACT, THE FOLLOWING THREE (3) COURSES:

1. S.80°22'42"E., A DISTANCE OF 23.57 FEET;
2. S.81°30'36"E., A DISTANCE OF 648.36 FEET;
3. S.80°28'37"E., A DISTANCE OF 804.07 FEET;

THENCE DEPARTING SAID PARALLEL LINE, CROSSING THE SAID 94.727 ACRE TRACT AND CROSSING THE SAID 321.88 ACRE TRACT, THE FOLLOWING NINE (9) COURSES:

1. S.23°04'31"E., A DISTANCE OF 350.05 FEET;
2. S.01°09'36"W., A DISTANCE OF 547.70 FEET;
3. S.18°25'24"E., A DISTANCE OF 702.17 FEET;
4. S.05°07'18"E., A DISTANCE OF 701.07 FEET;
5. S.59°08'36"W., A DISTANCE OF 507.50 FEET;
6. S.13°37'32"W., A DISTANCE OF 590.43 FEET;
7. S.08°21'45"E., A DISTANCE OF 448.87 FEET;
8. S.06°55'02"E., A DISTANCE OF 378.30 FEET;
9. S.13°14'00"W., A DISTANCE OF 353.81 FEET TO A POINT IN A LINE 30.00 FEET NORTH OF AND PARALLEL WITH THE SOUTH LINE OF THE SAID 321.88 ACRE TRACT;

THENCE N.60°01'57"W., ALONG SAID PARALLEL LINE, A DISTANCE OF 1,050.19 FEET;

THENCE S.29°58'03"W., A DISTANCE OF 37.70 FEET TO A LINE 30.00 FEET NORTH OF AND PARALLEL WITH THE SOUTH LINE OF THE SAID 321.88 ACRE TRACT;

THENCE N.60°09'00"W., ALONG SAID PARALLEL LINE, A DISTANCE OF 91.10 FEET;

THENCE S.29°51'00"W., A DISTANCE OF 30.00 FEET TO THE SAID SOUTH LINE OF THE 321.88 ACRE TRACT;

RECEIVED
NOV 13 2013

UTILITIES & DISTRICTS
SECTION

LAKESIDE WCID 2B

THENCE N.60°09'00"W., ALONG THE SOUTHERLY LINE OF THE SAID 321.88 ACRE TRACT, A DISTANCE OF 680.63 FEET TO THE SOUTHWEST CORNER OF THE SAID 321.88 ACRE TRACT AND THE SOUTHEAST CORNER OF THE SAID 94.727 ACRE TRACT

THENCE N.60°08'22"W., ALONG THE SOUTH LINE OF THE SAID 94.727 ACRE TRACT, 339.83 FEET TO A POINT IN THE EAST LINE OF DIABLO DRIVE, AS RECORDED IN VOLUME 93, PAGE 245 OF THE PLAT RECORDS OF TRAVIS COUNTY, TEXAS, THE SAME BEING THE EAST LINE OF FAIRWAYS OF BLACKHAWK, PHASE IIA, RECORDED IN BOOK 93, PAGE 245 OF THE PLAT RECORDS OF TRAVIS COUNTY, TEXAS;

THENCE N.29°52'57"E., ALONG THE EAST LINE OF DIABLO DRIVE AND ALONG THE EAST LINE OF SAID FAIRWAYS OF BLACKHAWK, PHASE IIA, A DISTANCE OF 71.19 FEET TO THE NORTHEAST CORNER OF DIABLO DRIVE AND THE NORTHEAST CORNER OF SAID FAIRWAYS OF BLACKHAWK PHASE IIA;

THENCE N.60°08'23"W., ALONG THE NORTH LINE OF FAIRWAYS OF BLACKHAWK, PHASE IIA, AT A DISTANCE OF 50.00 FEET PASS THE NORTHWEST CORNER OF DIABLO DRIVE, IN ALL A TOTAL DISTANCE OF 261.94 FEET;

THENCE N.67°14'56"W., ALONG THE NORTH LINE OF SAID FAIRWAYS OF BLACKHAWK, PHASE IIA, A DISTANCE OF 74.59 FEET TO THE WEST LINE OF THE SAID 94.727 ACRE TRACT, THE SAME BEING THE EAST LINE OF THAT CERTAIN TRACT DESCRIBED AS TRACT 1, SAID TO CONTAIN 194.727 ACRES OF LAND, IN A DEED TO ROBERT M. TIEMANN FROM GEORGE P. PREWITT, JR., INDIVIDUALLY, AND SHIRLEY J. PREWITT, ON BEHALF OF LOKI, LTD., DATED JUNE 3, 1994, AND RECORDED IN VOLUME 12212, PAGE 1510, OF THE REAL PROPERTY RECORDS OF TRAVIS COUNTY, TEXAS;

THENCE N.14°40'55"E., ALONG SAID WEST LINE AND ALONG THE EAST LINE OF THE SAID 194.727 ACRE TRACT AND THE EAST LINE OF THE SAID 5.273 ACRE TRACT, A DISTANCE OF 3,333.59 FEET TO THE POINT OF BEGINNING.

CONTAINING 180.556 ACRES, MORE OR LESS, AS SHOWN ON THE SKETCH ATTACHED.

 May 16, 2011
J. Kenneth Weigand Date
Registered Professional Land Surveyor No. 5741
State of Texas

RJ SURVEYING, INC.
1212 EAST BRAKER LANE
AUSTIN, TEXAS 78753

The west line of the 94.727 acre tract bears S.14°40'55"W., for the purposes of this description

This document was prepared under 22TAC 663.21, does not reflect the results of an on the ground survey, and is not to be used to convey or establish interests in real property except those rights and interests implied or established by the creation or reconfiguration of the boundary of the political subdivision for which it was prepared.

RECEIVED
NOV 18 2013

359.042 ACRES - LAKESIDE WCID 2C

UTILITIES & DISTRICTS
SECTION

A PARCEL OF LAND IN TRAVIS COUNTY, TEXAS, BEING A PART OF THE A. BAILEY SURVEY No. 34, THE V. W. SWEARENGEN SURVEY No. 32, AND THE GEORGE GRIMES SURVEY No. 33, AND BEING A PART OF THAT CERTAIN TRACT SAID TO CONTAIN 94.727 ACRES OF LAND DESCRIBED AS TRACT 1 IN A DEED TO ROBERT M. TIEMANN FROM GEORGE P. PREWITT, JR., INDIVIDUALLY, AND SHIRLEY J. PREWITT, ON BEHALF OF LOKI, LTD., DATED DECEMBER 21, 1995, AND RECORDED IN VOLUME 12625, PAGE 570, OF THE REAL PROPERTY RECORDS OF TRAVIS COUNTY, TEXAS, AND BEING A PART OF THAT CERTAIN TRACT SAID TO CONTAIN 321.88 ACRES OF LAND AS DESCRIBED IN A DEED TO JACQUELINE H. SMITH FROM NASH PHILLIPS-COPUS, INC., DATED AUGUST 1, 1983, AND RECORDED IN VOLUME 8201, PAGE 380, OF THE DEED RECORDS OF TRAVIS COUNTY, TEXAS, AND BEING A PART OF THAT CERTAIN TRACT SAID TO CONTAIN 261.87 ACRES OF LAND AS DESCRIBED IN A DEED TO ROBERT M. TIEMANN FROM GEORGE P. PREWITT, JR. AND WIFE, SHIRLEY PREWITT, DATED JULY 27, 1982, AND RECORDED IN VOLUME 7818, PAGE 214, OF THE DEED RECORDS OF TRAVIS COUNTY, TEXAS, AND BEING MORE PARTICULARLY DESCRIBED BY METES AND BOUNDS AS FOLLOWS:

Commencing at a point in the South Line of Rowe Lane, the same being the Northeast Corner of the said 94.727 ACRE Tract and the Northwest Corner of the said 321.88 ACRE Tract;

Thence S.30°00'50"W., along the West Line of said 321.88 Acre Tract and the East Line of the said 94.727 Acre Tract, a distance of 32.03 feet to a line 30.00 feet south of and parallel with the North Line of the said 94.727 Acre Tract

Thence N.80°28'37"W., along said parallel line, a distance of 191.00 feet to the Point of Beginning;

Thence along a line 30.00 feet south of and parallel with the South Line of Rowe Lane and 30.00 feet south of and parallel with the North Line of the said 94.727 Acre Tract, the North Line of the said 321.99 Acre Tract and the said 261.87 Acre Tract the following four courses:

1. S.80°28'37"E., at a distance of 191.00 feet pass the East Line of the said 94.727 Acre Tract and the West Line of the said 321.88 Acre Tract, in all a total distance of 202.19 feet;
2. S.80°22'00"E., a distance of 926.91 feet;
3. S.79°52'00"E., a distance of 2,428.36 feet;
4. S.79°53'30"E., a distance of 373.83 feet;

Thence departing said parallel line and crossing the said 261.87 Acre Tract the following 15 courses:

1. S.11°20'51"W., a distance of 243.94 feet;
2. S.26°40'34"E., a distance of 280.00 feet;
3. S.02°00'00"E., a distance of 450.00 feet;
4. S.20°00'00"W., a distance of 220.00 feet;
5. S.39°00'00"W., a distance of 455.00 feet;
6. S.20°00'00"W., a distance of 225.00 feet;
7. S.00°00'00"E., a distance of 450.00 feet;
8. S.30°00'00"W., a distance of 280.00 feet;
9. S.85°00'00"W., a distance of 120.00 feet;
10. S.36°33'03"W., a distance of 230.33 feet;
11. S.12°04'05"W., a distance of 303.53 feet;

RECEIVED
NOV 18 2013

UTILITIES & DISTRICTS
SECTION 1

359.042 ACRES - LAKESIDE WCID 2C

12. S.19°42'20"W., a distance of 855.35 feet;
13. S.09°25'13"W., a distance of 564.06 feet;
14. S.16°42'20"W., a distance of 654.60 feet;
15. S.03°47'09"E., a distance of 191.69 feet to a line 30.00 feet north of and parallel with the South Line of the said 216.87 Acre Tract and 30.00 feet north of and parallel with the South Line of the said 321.88 Acre Tract;

Thence N.60°01'57"W., along said parallel line, at a distance of 1720.41 feet pass the West Line of the 261.87 Acre Tract, the same being the East Line of the 321.88 Acre Tract, in all a total distance of 3052.61 feet;

Thence departing said parallel line and crossing the said 321.88 Acre Tract and the 94.727 Acre Tract the following nine courses:

1. N.13°14'00"E., a distance of 353.81 feet;
2. N.06°55'02"W., a distance of 378.30 feet;
3. N.08°21'45"W., a distance of 448.87 feet;
4. N.13°37'32"E., a distance of 590.43 feet;
5. N.59°08'36"E., a distance of 507.50 feet;
6. N.05°07'18"W., a distance of 701.07 feet;
7. N.18°25'24"W., a distance of 702.17 feet;
8. N.01°09'36"E., a distance of 547.70 feet;
9. N.23°04'31"W., at a distance of 126.28 feet pass the West Line of the 321.88 Acre Tract, the same being the East Line of the 94.727 Acre Tract, in all a total distance of 350.05 feet to the Point of Beginning.

Containing 359.042 acres, more or less, as shown on the sketch attached.

John K. Weigand May 16, 2014
J. Kenneth Weigand
Registered Professional Land Surveyor No. 5741
State of Texas



RJ Surveying, Inc.
1212 East Braker Lane
Austin, Texas 78753

This document was prepared under 22TAC 663.21, does not reflect the results of an on the ground survey, and is not to be used to convey or establish interests in real property except those rights and interests implied or established by the creation or reconfiguration of the boundary of the political subdivision for which it was prepared.

RECEIVED
NOV 18 2013

49.106 ACRES

UTILITIES & DISTRICTS
SECTION

BEING A 49.106ACRES TRACT OR PARCEL OF LAND SITUATED IN THE JACOB CASNER SURVEY, TRAVIS COUNTY, TEXAS, BEING THE SAME LAND CALLED 49.108 ACRES CONVEYED TO AUSTIN ROWE LANE, LLC BY WARRANTY DEED AS RECORDED IN VOLUME 13349, PAGE 2527 OF THE REAL PROPERTY RECORDS OF TRAVIS COUNTY, TEXAS, AND BEING ALL OF ROLLING MEADOWS, SECTION TWO, A SUBDIVISION IN TRAVIS AS RECORDED IN BOOK 86, PAGES 26B OF THE PLAT RECORDS OF TRAVIS COUNTY, TEXAS AND BEING MORE PARTICULARLY DESCRIBED BY METES AND BOUNDS AS FOLLOWS:

BEGINNING at a 1/2" iron rod found on the north right line of Rowe Lane (60' R.O.W.) at the southeast corner of Lot 3, Block B, Rolling Meadows, Section One as recorded in Book 85, Page 47C-48A, of the Plat Records of Travis County, Texas, same being the southwest corner of said 49.106-acres tract for the southwest corner and POINT OF BEGINNING of this tract;

THENCE, with the east lines of Lots 3, 4, 15, 16 and 17, Block B, Lots I through 7, Block C and Lot 32, Block A, of said Rolling Meadows, Section One, N10°00'00"E a distance of 2,779.20 feet to a 1/2" iron rod found in the south line of that certain 10.362 acre tract of land conveyed to Ruby Mae Pfluger in Volume 329, Page 604 of the Deed Records of Travis County, Texas for the northwest corner of this tract;

THENCE, S79°38'38"E a distance of 770.25 feet to a 1/2" iron rod for the southeast corner of said 10.362 acres tract, same being a point in the west line of that certain 6.993 acres tract of land as conveyed to James L. Doyle and Sharon Doyle in Volume 7612, Page 174 of the Deed Records of Travis County, Texas for the northeast corner of this tract;

THENCE, with the west line of said Doyle 6.993-acres tract the following two courses:

1. S09°14'54"E a distance of 5.84 f to a 1/2" iron rod for an angle point in the east line of this tract;
2. S10°03'00"W, a distance of 851.95 feet to an iron rod found for the southwest corner of said Doyle 6.993 acre tract, same being the northwest corner of that certain 5.083 acre tract as conveyed to Calvin L. and Diane K. Streeter in Volume 13095, Page 1241 of the Real Property Records of Travis County, Texas for an angle point in the east line of this tract;

THENCE, S10°08'14"W a distance of 470.36 feet to a 1/2" iron rod found for the southwest corner of said Streeter 5.083 acre tract, same being the northwest corner of that certain 5.012 acre tract as conveyed by deed to P. Kevin Smith in Volume 7806, Page 432 of the Deed Records of Travis County, Texas for an angle point in the east line of this tract;

THENCE, with said west line of said Smith 5.012 acre tract for the following two courses:

1. S10°07'31"W a distance of 172.73 feet to a 1/2" iron rod for an angle point in the east line of this tract;
2. S10°00'23"W a distance of 295.03 to a 1/2 iron rod at the southwest corner of said 5.012 acre tract, same being the northwest corner of that certain 5.074-acre tract as conveyed to Roger H. and Sheryl E. Sorum by deed as recorded in Volume 11770, Page 1478 of the

RECEIVED
NOV 18 2013

49.106 ACRES

UTILITIES & DISTRICTS
SECTION

Real Property Records of Travis County, Texas for an angle point in the east line of this tract;

THENCE, with the west line of said Sorum 5.074-acre tract the following two courses:

1. S09°47'06"W a distance of 224.49 feet to a 1/2" iron rod for an angle point;
2. S10°04'47"W a distance of 100.23 feet to a 1/2" iron rod at the southwest corner of said 5.074-acre Sorum tract, same being the northwest corner of another 5.074 acre tract also conveyed to Roger H. and Sheryl E. Sorum by deed as recorded in Volume 10842, Page 1051 of the Real Property Records of Travis County, Texas for an angle point in the east line of this tract;

THENCE, S09°58'45"W, passing at a distance of 324.89 feet the approximate southwest corner of the most southerly of the aforementioned Sorum 5.074 acre tracts, same being the northwest corner of that certain 5.065 acre tract as conveyed to Paulino F. Gordullo, and wife Jannette A. Gordillo in Volume 8205, Page 158 of the Deed Records of Travis County, Texas, and continuing for a total distance of 649.97 feet to a 1/2" iron rod found in the north right-of-way line of Rowe Lane for the southeast corner of this tract;

THENCE, with said north right.-of-way line of Rowe Lane, N80°18'17"W, a distance of 770.83 feet to the POINT OF BEGINNING and containing 49.106-acres (2,139,039 square feet) of land, more or less., as shown on the attached sketch.

John K. Weigand May 14, 2011
J. Kenneth Weigand
Registered Professional Land Surveyor No. 5741
State of Texas



RJ Surveying, Inc.
1212 East Braker Lane
Austin, Texas 78753

The east line of Rolling Meadows, Section One according to the plat thereof as recorded in Book 85, Page 47C of the Plat Records of Travis County, Texas, shown as S10°00'00"W is the bearing basis for this description.

This document was prepared under 22TAC 663.21, does not reflect the results of an on the ground survey, and is not to be used to convey or establish interests in real property except those rights and interests implied or established by the creation or reconfiguration of the boundary of the political subdivision for which it was prepared.

RECEIVED
NOV 18 2013

WCID 2D - 145.049 ACRES

UTILITIES & DISTRICTS
SECTION

BEING A TRACT OR PARCEL OF LAND SITUATED IN TRAVIS COUNTY, TEXAS, AND BEING OUT OF AND A PART OF THE V. SWEARENGEN SURVEY No. 32, AND BEING A PART OF THAT CERTAIN TRACT SAID TO CONTAIN 286.736 ACRES OF LAND AS DESCRIBED IN A DEED TO ROBERT M. TIEMANN FROM GEORGE P PREWITT, JR., AND WIFE, SHIRLEY PREWITT, DATED OCTOBER 1, 1983, AND RECORDED IN VOLUME 8338, PAGE 505, OF THE DEED RECORDS OF TRAVIS COUNTY, TEXAS, AND BEING ALL OF THAT CERTAIN TRACT SAID TO CONTAIN 70.000 ACRES OF LAND AS DESCRIBED IN A DEED TO ROBERT M TIEMANN AND WIFE, CARRIE PARKER TIEMANN FROM WILLIAM H MILBURN, DATED OCTOBER 1, 1991, AND RECORDED IN VOLUME 11545, PAGE 1136, OF THE REAL PROPERTY RECORDS OF TRAVIS COUNTY, TEXAS, AND BEING MORE PARTICULARLY DESCRIBED BY METES AND BOUNDS AS FOLLOWS:

COMMENCING for a point of reference at a point in the south right-of-way line of Rowe Lane at its intersection with the west right-of-way line of Hodde Lane, for the Northeast corner of the said 286.736 acre tract:

THENCE with the west line of said Hodde Lane, the same being the east line of the said 286.736 acre tract, the following two courses:

1. South 29°32'00" West, a distance of 2,270.11 feet to a point, for an angle corner of this tract;
2. South 29°50'30" West, a distance of 1,396.09 feet to a point, for the Northeast corner and POINT OF BEGINNING of the herein described tract:

THENCE continuing with the west line of said Hodde Lane, and the east line of the said 286.736 acre tract, the following two courses:

1. South 29°50'30" West, a distance of 657.67 feet to a point, for an angle corner of this tract;
2. South 29°56'00" West, a distance of 13.33 feet to a point, for the Northeast corner of Rowe Valley, Section One, a subdivision recorded in Volume 90, Page 308, of the Plat Records of Travis County, Texas, and for an ell corner of this tract:

THENCE with the north line of said Rowe Valley, North 60°00'00" West, a distance of 867.78 feet to a point, for the Northwest corner of said Rowe Valley, for the Northeast corner of the said 70.000 acre tract, and for an ell corner of this tract:

THENCE with the west line of said Rowe Valley, the same begin common to the said 70.00 acre tract, South 30°00'00" West, a distance of 2,005.23 feet to a point, for the Southwest corner of said Rowe Valley, for an ell corner of the said 70.000 acre tract, and for an ell corner of this tract;

THENCE with the south line of said Rowe Valley, the same being common to the said 70.000 acre tract, South 60°00'00" East, a distance of 840.11 feet to a point, for an ell corner of this tract;

THENCE thirty (30.00') westerly of and parallel to the south lines of the said 70.000 acre tract and the said 261.87 acre tract, the following five (5) courses:

1. South 29°56'00" West; a distance of 82.48 feet to a point, for an angle corner of this tract;
2. South 51° 07' 00" West, a distance of 40.33 feet to a point, for an angle corner of this tract;
3. South 79°40'00" West, a distance of 35.38 feet to a point, for an angle corner of this tract:

WCID 2D - 145.049 ACRES

RECEIVED
NOV 18 2013

UTILITIES & DISTRICTS
SECTION

4. North 67°04'00" West, a distance of 267.39 feet to a point, for an angle corner of this tract;
5. North 60°01'57" West, (at a distance of 1,835.00 feet pass the west line of the said 70.000 acre tract, the same being the east line of the said 261.87 acre tract), in all a total distance of 2,231.29 feet to a point, for the Southwest corner of this tract;

THENCE through the said 261.87 acre tract, following five (5) courses:

1. North 03°47'09" West, a distance of 191.69 feet to a point, for an angle corner of this tract;
2. North 16°42'20" East, a distance of 654.60 feet to a point, for an angle corner of this tract;
3. North 09°25'13" East, a distance of 564.06 feet to a point, for an angle corner of this tract;
4. North 19°42'20" East, a distance of 855.35 feet to a point, for an angle corner of this tract;
5. North 12°04'05" East, a distance of 249.92 feet to a point, in a curve to the left, for the Northwest corner of this tract;

THENCE continuing through the said 261.87 acre tract and the 286.736 acre tract the following four (4) courses:

1. Along said curve to the left an arc length of 523.41 feet, having a radius of 1,500.00 feet, a central angle of 19°59'34", a chord bearing of South 67°09'43" East, and a chord distance of 520.76 feet to a point;
2. South 77°09'30" East, (at a distance of 591.11 feet pass the east line of the said 261.87 acre tract and the west line of the said 286.736 acre tract), in all a total distance of 990.92 feet to a point at the beginning of a curve to the right;
3. Along said curve to the right an arc length of 593.41 feet, having a radius of 2,000.00 feet, a central angle of 17°00'00", a chord bearing of South 68°39'30" East, and a chord distance of 591.24 feet to a point;
4. South 60°09'30" East, a distance of 1,201.10 feet to the POINT OF BEGINNING, containing 145.049 acres of land, more or less, as shown on the sketch attached.

John L. Weigand May 16, 2011
John Kenneth Weigand
Registered Professional Land Surveyor No. 5741
State of Texas

RJ Surveying, Inc.
1212 East Braker Lane
Austin, Texas 78753



The west line Hodde Lane at the Northeast corner of 286.736 acre tract is the bearing basis for this description.

This document was prepared under 22TAC 663.21, does not reflect the results of an on the ground survey, and is not to be used to convey or establish interests in real property except those rights and interests implied or established by the creation or reconfiguration of the boundary of the political subdivision for which it was prepared.

RECEIVED
NOV 18 2013

182.804 Acres

UTILITIES & DISTRICTS
SECTION

A PARCEL OF LAND IN TRAVIS COUNTY, TEXAS, BEING A PART OF THE JAMES P. KEMPE SURVEY No. 12, ABSTRACT No. 462 AND THE JOHN L. BRAY SURVEY No. 10, ABSTRACT No. 73; BEING A PART OF THAT 172.33 ACRE TRACT OF LAND CONVEYED TO EAGLE POINT COMMUNITY, LTD., BY DEED RECORDED IN DOCUMENT No. 2001206536 OF THE OFFICIAL PUBLIC RECORDS OF TRAVIS COUNTY, TEXAS; A PART OF THAT 158.1 ACRE TRACT OF LAND CONVEYED TO EDMUND A. RANDIG AND DOREEN RANDIG BY DEED RECORDED IN VOLUME 6870, PAGE 2077 OF THE DEED RECORDS OF WILLIAMSON COUNTY, TEXAS; AND A PART OF THAT 73.70 ACRE TRACT OF LAND CONVEYED TO EDMUND A. RANDIG AND WIFE, DOREEN RANDIG, BY DEED RECORDED IN VOLUME 5959, PAGE 2265 OF THE DEED RECORDS OF TRAVIS COUNTY, TEXAS, AND BEING MORE PARTICULARLY DESCRIBED AS FOLLOWS:

COMMENCE at a ½" iron rod found in the North Line of the said 158.1 Acre Tract at the Southeast Corner of that 0.730 Acre Tract of land conveyed to Travis County for right of way for Weiss Lane by deed recorded in Document No. 1999033594 of the Official Public Records of Williamson County, Texas, the same being the Southwest Corner of the said 172.33 Acre Tract;

THENCE N.30°21'45"E., along the West Line of the said 172.33 Acre Tract, the East Line of the said 0.730 Acre Tract and the East Line of Weiss Lane, a distance of 882.13 feet to the Point of Beginning;

THENCE continue N.30°21'45"E. along the said West Line of the 172.33 Acre Tract and the East Line of the said 0.730 Acre Tract, a distance of 1503.55 feet;

THENCE crossing the said 172.33 Acre Tract the following six courses:

1. N.69°35'30"E. a distance of 33.05 feet;
2. S.20°23'36"E. a distance of 39.89 feet;
3. N.72°16'09"E. a distance of 66.12 feet;
4. N.81°24'46"E. a distance of 65.28 feet;
5. S.74°55'39"E. a distance of 96.88 feet;
6. N.30°20'02"E. a distance of 252.00 feet to the Northerly Line of the said 172.33 Acre Tract and the Southerly Line of the said 0.730 Acre Tract;

THENCE S.60°02'59"E., along said North Line, a distance of 262.26 feet to a ½" iron rod set for the Southeasterly Corner of the said 0.730 Acre Tract in the Northwesterly Line of that 5.10 Acre Tract of land conveyed to Calvin G. C. Hamann and Vera Lee Hamann by deed recorded in Volume 13225, Page 1895 of the Real Property Records of Travis County, Texas from which point a 1" iron pipe found for the Northwest Corner of the said 5.10 Acre Tract bears N.26°21'09"E., 9.97 feet;

RECEIVED
NOV 10 2013

UTILITIES & DISTRICTS
SECTION

182.804 Acres

THENCE along the Common Line of 172.33 Acre Tract and the said 5.10 Acre Tract the following four courses:

1. S.26°21'09"W. a distance of 393.29 feet to a ½" iron rod found;
2. S.30°25'51"W. a distance of 280.14 feet to a ½" iron rod found;
3. S.59°36'38"E. a distance of 316.80 feet to a ½" iron rod set;
4. N.30°23'22"E. a distance of 674.85 feet to a ½" iron rod found at the Most Westerly Corner of that 0.595 Acre Tract of land conveyed to Travis County for Right-of-way by deed recorded in Document No. 1999033594 of the Official Public Records of Travis County, Texas, in the Southeasterly Line of the said 5.10 Acre Tract, from which point a 1/2" iron rod found for the Most Easterly Corner of the 5.10 Acre Tract bears N.30°23'22"E., 10.00 feet;

THENCE S.60°02'08"E., along the Northeasterly Line of the 172.33 Acre Tract and the Southwesterly Line of the said 0.595 Acre Tract, a distance of 2590.11 feet to a ½" iron rod set at the Northeast Corner of the said 172.33 Acre Tract and the Southeast Corner of the said 0.595 Acre Tract and to a point in the Northwesterly Line of that 5.47 Acre Tract of land conveyed to M. J. Heine and Janell G. Heine by deed recorded in Document No. 1999115806 of the Official Public Records of Travis County, Texas, from which point a ½" iron rod found for the Northwest Corner of the said 5.47 Acre Tract bears N.30°18'36"E., 10.00 feet;

THENCE S.30°18'36"W., along the East Line of the said 172.33 Acre Tract, the same being the West Line of the said 5.47 Acre Tract, a distance of 250.93 feet to a ½" iron rod found for the West Corner of the 5.47 Acre Tract and a corner of that 148.30 Acre Tract of land conveyed to Mikran, Ltd., by deed recorded in Document No. 1999115801 of the Official Public Records of Travis County, Texas;

THENCE along the Common Line of the 173.22 Acre Tract and the said 148.30 Acre Tract the following three courses:

1. S.30°18'36"W. a distance of 702.46 feet to a ½" iron rod found;
2. N.59°40'17"W. a distance of 967.89 feet to a ½" iron rod found;
3. S.30°19'52"W. a distance of 1786.33 feet to a ½" iron rod set for a corner in the Southerly Line of the said 172.33 Acre Tract and for a corner in the Northerly Line of the said 158.1 Acre Tract;

THENCE S.58°55'06"E., along the North Line of the said 158.1 Acre Tract, a distance of 814.29 feet to a ½" iron rod set at the Northeast Corner of the 158.1 Acre Tract and the Northwest Corner of the said 73.70 Acre Tract

THENCE S.59°31'29"E., along the North Line of the said 73.70 Acre Tract, a distance of 86.00 feet;

182.804 Acres

RECEIVED
NOV 18 2013

UTILITIES & DISTRICTS
SECTION

THENCE crossing the said 73.70 Acre Tract the following six courses:

1. S.14°51'00"W. a distance of 68.00 feet;
2. S.00°20'00"E. a distance of 456.00 feet;
3. S.30°44'28"E. a distance of 699.78 feet;
4. S.30°29'29"W. a distance of 451.05 feet;
5. N.59°41'11"W. a distance of 20.80 feet;
6. N.29°04'28"W., at a distance of 1445.66 feet pass the common line of the said 158.1 Acre Tract and the 73.70 Acre Tract, in all a total distance of 1948.47 feet;


THENCE continue crossing the said 158.1 Acre Tract the following two courses:

1. N.29°13'07"W. a distance of 260.00 feet;
2. N.30°20'30"E. a distance of 100.00 feet to the North Line of the 158.1 Acre Tract and the South Line of the 172.33 Acre Tract;

THENCE N.59°39'30"W., along the South Line of the said 172.33 Acre Tract and the North Line of the said 158.1 Acre Tract, a distance of 1477.44 feet, from which point a ½" iron rod found at the Southwest Corner of the said 172.33 Acre Tract bears N.59°39'30"W., 833.17 feet;

THENCE N.13°00'45"W., crossing the said 172.33 Acre Tract, a distance of 1213.18 feet to the said Point of Beginning.

Containing 182.804 acres, more or less.


John Kenneth Weigand
Registered Professional Land Surveyor No. 5741
State of Texas



RJ Surveying, Inc.
1212 East Braker Lane
Austin, Texas 78753

The West Line of the 172.33 Acre Tract and the East Line of Weiss Lane is assumed to bear N.30°21'45"E. for directional control of this description.

This document was prepared under 22TAC 663.21, does not reflect the results of an on the ground survey, and is not to be used to convey or establish interests in real property except those rights and interests implied or established by the creation or reconfiguration of the boundary of the political subdivision for which it was prepared.

RECEIVED
NOV 13 2013

UTILITIES & DISTRICTS
SECTION

EXHIBIT F


October 29th, 2013

Utility Certification and Rate Design Section
Water Utilities Division
Texas Natural Resource Conservation Commission
P.O. Box 13087
Austin, Texas 78711-3087

Re: Transfer of a Portion of the Certified Water Service Area Under CCN No. 11144

Manville Water Supply Corporation consents to the transfer of a portion of the water service area under Certificate of Convenience and Necessity No. 11144 to Lakeside Water Control and Improvement District No. 2B. The service area to be transferred is located in Travis County and is described on the attached Exhibit "A." Lakeside Water Control and Improvement District No. 2B is hereby designated the agent of Manville Water Supply Corporation for the purpose of prosecuting any required application to transfer this service area.

Sincerely,



President
Board of Directors

OVERSIZED DOCUMENT(S)

TO VIEW

OVERSIZED DOCUMENT(S)

PLEASE GO TO

CENTRAL RECORDS

(512) 936-7180