



Control Number 42931



Item Number 42

Addendum StartPage 0

RECEIVED

CONSENT FORM

2016 AUG 17 PM 1 49

PUBLIC UTILITY COMMISSION
FILING CLERK

Applicant's Name: Lakeside Water Control Improvement District 1
Docket No. 42931
CCN Nos. 13243, 21092

☒ I concur with the maps and certificates transmitted by e-mail on August 10, 2016.

I do not concur with the maps and certificates transmitted by e-mail on August 10, 2016.
I understand that I have 10 days from the date of this email to provide my response.

I am authorized by Lakeside Water Control Improvement District 1 to sign this form.

Signature: [Signature]

Printed Name: David Khoury, General Counsel

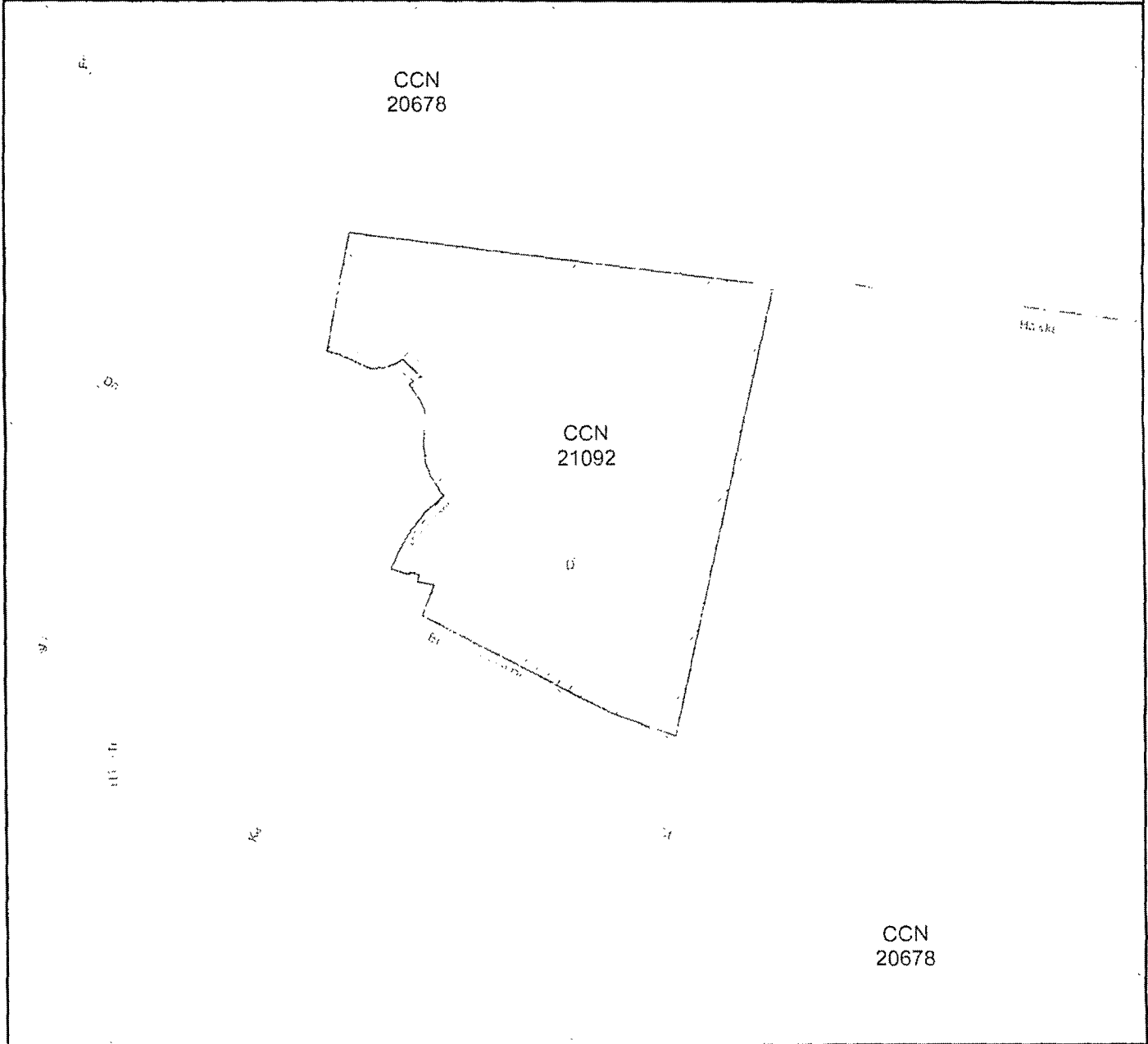
Relationship to Applicant: General Counsel for

Date signed: Aug 17 2016



Please mail the original and 10 copies to:
Public Utility Commission of Texas
Central Records
P.O. Box 13326
Austin, Texas 78711-3326

or for Shipping/Overnight Delivery
Public Utility Commission of Texas
Central Records
1701 N. Congress, Suite 8-100
Austin, Texas 78701

Lakeside Water Control Improvement District No. 1
 Sewer Service Area
 CCN No. 21092
 PUC Docket No. 42931
 Obtained New CCN and Decertified a Portion of
 City of Pflugerville, CCN No. 20678 in Travis County



Sewer CCN Service Areas

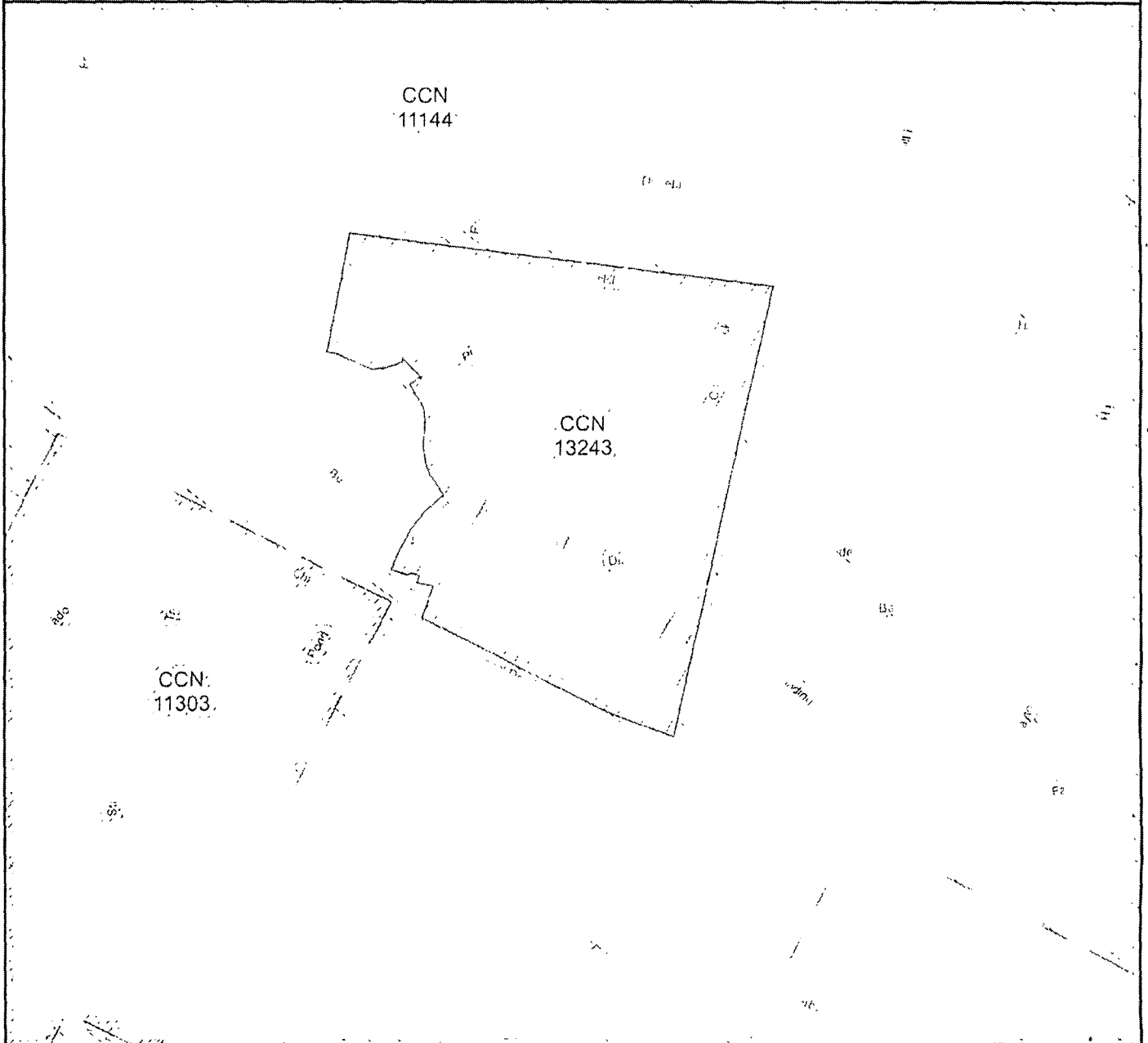
-  21092 Lakeside WCID 1
-  20678 City of Pflugerville



Public Utility Commission of Texas
 1701 N. Congress Ave
 Austin, TX 78701




Map by: Kristy Nguyen
 Date Created: August 9, 2016
 Project Path: \\F:\at Maps\42931sewer.mxd

Lakeside Water Control Improvement District No: 1
 Water Service Area
 CCN No. 13243
 PUC Docket No. 42931
 Obtained New CCN and Decertified a Portion of
 Manville WSC, CCN No. 11144 in Travis County



Public Utility Commission of Texas
 1701 N. Congress Ave
 Austin, TX 78701

Water CCN Service Areas

-  13243 Lakeside WCID 1
-  11144 Manville WSC
-  11303 City of Pflugerville



Map by: Kristy Nguyen
 Date: August 9, 2016
 Project Path: \\F:\Al Maps\42931.mxd