

Directly Affected Landowners Mailing List

Docket No. 38230
Application Attachment 10
Page 96 of 117

Tract Numbers	Full Name	Full Address
7-159.002	Wilma Jean Holder	1126 County Road 509, Desdemona, Texas 76445
7-159.003	Joyce D. Hallum	243 Justin Drive, Dallas, Georgia 30132
7-159.003	Omar Hallum	243 Justin Drive, Dallas, Georgia 30132
7-159.004, 7-159.005, 7-159.006	Jerald L. Carroll	110 Sunview Drive, Sunnyvale, Texas 75182
7-159.007	Randall Baggett	801 S Graham Street, Breckenridge, Texas 76424
7-162, 7-162.001	Life Estate Leola Powers	10801 Moss Ridge Road Suite 170, Houston, Texas 77043-1186
7-162, 7-162.001	Truman Powers	10801 Moss Ridge Road suite 170, Houston, Texas 77043-1186
7-163, 7-172	Sammie Powers	10801 Moss Ridge Road Suite 170, Houston, Texas 77043-1186
7-163, 7-172	Truman Stanley Powers	10801 Moss Ridge Road suite 170, Houston, Texas 77043-1186
7-164.001, 7-164.009, 7-176.001	Jeffery Hansford Buckley	P.O. Box 101, Desdemona, Texas 76445-0036
7-164.002	Richard L. Hattox	5003 Comanche Vista Court, Granbury, Texas 76049
7-164.003	Mary E. Williams	195 W FM 837, Montalba, Texas 75853
7-164.004, 7-164.005	Charisse Lewis	510 E Lexington Street, Gorman, Texas 76454-3059
7-164.006	Gary L. Shirley, Sr.	P.O. Box 103, Desdemona, Texas 76445
7-164.007	Sparks Family Trust	3870 Highway 279, Brownwood, Texas 76801
7-164.008, 7-173	Jerry Buckley	9818 Highway 16, Desdemona, Texas 76445
7-164.008, 7-173	John T. Buckley	8717 Highway 16, Desdemona, Texas 76445
7-165	D D Cattle Co.	P.O. Box 186, Desdemona, Texas 76445
7-166	Alta Mae Wilcoxson	2610 W Yukon Road, Odessa, Texas 79764
7-167	Peggy M. Webb	7101 Highway 16, Desdemona, Texas 76445-1843
7-168, 7-170, 7-171.001	Charlotte Johnson	P.O. Box 52, Desdemona, Texas 76445-0052
7-168, 7-170, 7-171.001, 7-171.004	Roy Johnson	P.O. Box 52, Desdemona, Texas 76445-0052
7-169	Ryon's Farm LC	Care of: Attn: David Spector 222 E McKinney Street Suite 100, Denton, Texas 76201-4260
7-171, 7-171.002	Clyde L. Johnson	6809 Highway 16, Desdemona, Texas 76445-2006
7-171, 7-171.002	Karen Da Sha Johnson	6809 Highway 16, Desdemona, Texas 76445-2006
7-171.003	Deana Williams	33011 W FM 8, Dublin, Texas 76446
7-171.003	Monty Williams	33-11 W FM 8, Dublin, Texas 76446
7-173.001	Larry D. Walker	800 Highway 16, Desdemona, Texas 76445
7-173.001	Melinda Walker	8001 Highway 16, Desdemona, Texas 76445
7-176	R. M. Lewis	Care of: C/O Melvin Lewis 906 County Road 428, Desdemona, Texas 76445
7-179	Dora R. Lewis	702 County Road 496, Desdemona, Texas 76445
7-179	Joe C. Lewis	702 County Road 496, Desdemona, Texas 76445
7-179.001	Joe E. Cannon	905 Shelley Drive, Arlington, Texas 76012
7-179.002	Mt. Airey Ltd	905 Shelly Drive, Arlington, Texas 76102
7-183, 7-183.001, 7-183.002	Joe F. Cummings	218 County Road 498, Desdemona, Texas 76445
7-183, 7-183.001, 7-183.002	Patricia Cummings	218 County Road 498, Desdemona, Texas 76445
7-185, 8-502, 8-502.001, 8-502.002	Jack Howells Ficklen, Jr.	P.O. Box 68, Port Mansfield, Texas 78598
7-2	Virginia Campbell	1307 Bliss, Cisco, Texas 76437

Directly Affected Landowners Mailing List

Docket No. 38230
Application Attachment 10
Page 97 of 117

Tract Numbers	Full Name	Full Address
7-20.001, 7-23	Hill Lake Gas Storage LP	Care of: C/O Myska & Vandervoort LLCC 200 S 10th St, Richmond, Texas 77469
7-20.002	Kay H. Berrey, Jr.	424 Overcrest Dr, Benbrook, Texas 76126
7-200.001	Wild Canyon Ranch LP	Care of: Stephen W Jones & Associates 3700 Standridge Dr 103, The Colony, Texas 75056
7-201	Earl T. Bradley	P.O. Box 856, Eastland, Texas 76448
7-201.001, 7-202.001	Johnson Douglas & Celeste	2700 Regency Place Dr,
7-201.002, 7-202, 7-55.001	Michael Lee Mills	1164 Sopwith Ct, Benbrook, Texas 76126
7-201.003	Jacqueline Chestnut	P.O. Box 477, Strawn, Texas 76475
7-201.004	Carol C Gatea	P.O. Box 201, Eastland, Texas 76470
7-201.005	Shellene Beach	513 Sheriff St, Little Elm, Texas 75008
7-204, 7-205, 7-205.002	Luther Fambro	1026 Hwy 16, Strawn, Texas 76475
7-205.001	David R. Fambro	818 State Hwy 16 South, Strawn, Texas 76475
7-205.005	Bar F Ranch Ltd Partnership	1710 State Hwy 16 South, Strawn, Texas 76475
7-24	Moreland Family Trust	Care of: C/O Jerry Pittman & Powers LLC 1000 S Main 200, Grapevine, Texas 76051
7-24.001	Mrs. Cornelia McConnell	701 W Wheeler St, Breckenridge, Texas 76424
7-27, 7-29	Vicki Chadwick	6139 Northhaven Rd, Dallas, Texas 75230
7-27, 7-29	William S. Chadwick, Jr.	6139 Northhaven Rd, Dallas, Texas 75230
7-30	Panhandle Ranch II Ltd	3420-C Milton Ave, Dallas, Texas 75205
7-31	Leslie A. Nash	2815 Carl T Jones Dr Apt 321, Huntsville, Alabama 35802
7-31	Mary Jeanne Brookings	2815 Carl T Jones Dr Apt 321, Huntsville, Alabama 35802
7-32, 7-33	David R. St Pierre	2993 S Hwy 360 100, Grand Prairie, Texas 75052
7-32, 7-33	Jolene M. St Pierre	2993 S Hwy 360 100, Grand Prairie, Texas 75052
7-33.001, 7-34, 7-37, 7-39, 7-41	Kyle L. Yeates	P O Box 629, Breckenridge, Texas 76424
7-36, 7-38.001	Carlos Salinas	6705 Gray Wolf, Plano, Texas 75024
7-38, 7-40, 7-41.001	Harrison Land & Cattle Co.	2402 Hwy 183, Cisco, Texas 76437-9802
7-42, 7-59	D. L. Maynard, Jr.	503 Crestwood, Eastland, Texas 76448
7-42, 7-59	Doris Dee Maynard	503 Crestwood, Eastland, Texas 76448
7-42.001, 7-59.001	Sandra S. Cantrell	3502 Hwy 112, Eastland, Texas 76448
7-42.002, 7-42.003, 7-42.012, 7-59.002, 7-59.003, 7-59.012	Anna R. Hart	P O Box 109, Eastland, Texas 76448
7-42.004, 7-59.004	T. D. Crowder, II	P O Box 446, Eastland, Texas 76448
7-42.005	Andrew Thurner	P O Box 1431, Eastland, Texas 76448
7-42.005	Patricia Thurner	P O Box 1431, Eastland, Texas 76448
7-42.006, 7-42.007, 7-59.006, 7-59.007	Aubrey A. Kincaid, Sr.	1320 Hwy 183, Cisco, Texas 76448
7-42.008, 7-44, 7-44.004, 7-44.005, 7-59.008	Michael O' Keefe, et al	1348 N Hwy 183, Cisco, Texas 76437
7-42.009, 7-42.010, 7-59.009, 7-59.010	Jackie Kidd	400 Briarwood, Eastland, Texas 76448
7-42.009, 7-42.010, 7-59.009, 7-59.010	Nathan Kidd	400 Briarwood, Eastland, Texas 76448

Directly Affected Landowners Mailing List

Docket No. 38230
Application Attachment 10
Page 98 of 117

Tract Numbers	Full Name	Full Address
7-44.001	Aubrey Kincaid	1320 Hwy 183, Cisco, Texas 76437
7-44.001	Bonnie M. Kincaid	1320 Hwy 183, Cisco, Texas 76437
7-44.002, 7-49.002	Jeff Bradley	800 Co Rd 529, Eastland, Texas 76448
7-44.002, 7-49.002	Vicki Bradley	800 Co Rd 529, Eastland, Texas 76448
7-44.003	Jerry O' Keefe	1340 N Hwy 183, Cisco, Texas 76437
7-44.005	Betty J. O' Keefe	1348 N Hwy 183, Cisco, Texas 76437
7-44.005	Jerry B. O' Keefe	1348 N Hwy 183, Cisco, Texas 76437
7-49, 7-49.001	Phyllis J. Kincaid	917 US Hwy 183, Cisco, Texas 76437
7-49, 7-49.001, 7-49.005, 7-55.003	Robert M. Kincaid	917 US Hwy 183, Cisco, Texas 76437
7-49.003	Gulf Pipeline	Care of: C/O Property Tax Dept P O Box 285, Houston, Texas 77001-0285
7-49.004	State Of Texas	Austin, Texas 78710
7-49.006	Kelly A. O' Keefe	11901 Gaucho Ct, Haslet, Texas 76052
7-49.006	Michelle O' Keefe	11901 Gaucho Ct, Haslet, Texas 76052
7-49.006	Ryan O' Keefe	11901 Gaucho Ct, Haslet, Texas 76052
7-49.006	Scott M. O' Keefe	11901 Gaucho Ct, Haslet, Texas 76052
7-49.007, 7-55	Hanlon Gas Processing LTD	Care of: C/O R E McElroy LLC 3609 Smith Barry Rd, Arlington, Texas 76013
7-5.002	Ann Spears Dyers, Trustee	Care of: C/O John C. Dyer IV 2100 8th Ave, Canyon, Texas 79015-4614
7-55.001	Cynthia Ann Mills	1164 Sopwith Ct, Benbrook, Texas 76126
7-55.002	Clint Blackman, et ux	P O Box 1548, Longview, Texas 75606
7-59.005	April Hearne	P.O. Box 162, Cisco, Texas 76437
7-59.005	Kevin Hearne	P.O. Box 162, Cisco, Texas 76437
7-59.011	Stephanie Ainsworth	12955 County Road 117, Ranger, Texas 76470
7-59.011	Waylon Ainsworth	12955 County Road 117, Ranger, Texas 76470
7-66, 7-66.002	Brian Johnston	3318 Hwy 112, Eastland, Texas 76448
7-66, 7-66.002	Stacey Johnston	3318 Hwy 112, Eastland, Texas 76448
7-66.001, 7-66.007	Gary D. Harris	9928 Edmund, Benbrook, Texas 76126
7-66.003, 7-66.004	Clemente G. Perez	405 Crestwood, Eastland, Texas 76448
7-66.003, 7-66.004	Martina Perez	405 Crestwood, Eastland, Texas 76448
7-66.005	L. E. Rapp	3865 Woods Rd, Sedalia, Colorado 80135-8467
7-66.005	S. L. Rapp	3865 Woods Rd, Sedalia, Colorado 80135-8467
7-66.006	Jerry S. Franklin	Care of: C/O Cora Franklin 1003 W Plummer, Eastland, Texas 76448
7-66.006	Vernon C. Franklin	Care of: C/O Cora Franklin 1003 W Plummer, Eastland, Texas 76448
7-7, 7-7.001, 7-7.002	James H. Choate	1018 Hwy 6, Cisco, Texas 76437
7-7, 7-7.001, 7-7.002	Jerry G. Choate	1018 Hwy 6, Cisco, Texas 76437
7-7.003	Ashley Kyle	533 Hlavek Rd, Decatur, Texas 76234-4781
7-7.003	Douglas Edward Kyle, Jr.	533 Hlavek Rd, Decatur, Texas 76234-4781
7-73	Estate of Myrl Sneed	Care of: C/O Ernest Ray Sneed etal 106 West Shore Place, Richardson, Texas 75080

Directly Affected Landowners Mailing List

Docket No. 38230
Application Attachment 10
Page 99 of 117

Tract Numbers	Full Name	Full Address
7-75	Joe J. Marentes	304 CR 332, Eastland, Texas 76448
7-75	Juana M. Marentes	304 CR 332, Eastland, Texas 76448
7-75.001, 7-75.002	Barbara Kellar	2526-20 Highway 112, Eastland, Texas 76448
7-75.003, 7-75.005, 7-75.006	Jerry D. Lowrance	401 County Road 332, Eastland, Texas 76448
7-75.003, 7-75.005, 7-75.006	Nancy Carol Lowrance	401 County Road 332, Eastland, Texas 76448
7-75.004, 7-75.008	Sylvia H. Manning	2526 Highway 112, Eastland, Texas 76448
7-75.007	Lowrance, Inc.	401 County Road 332, Eastland, Texas 76448
7-75.009, 7-75.010	Donna M. Brasher	1624 Weldon Drive, Mesquite, Texas 75149-7630
7-75.009, 7-75.010	Jeffery L. Brasher	1624 Weldon Drive, Mesquite, Texas 75149-7630
7-76	Eastland Industrial Fnd	Care of: C/O Mike Perry P.O. Box 351, Eastland, Texas 76448
7-76.001, 7-85.019	Wanda Skinner	2022 Highway 112, Eastland, Texas 76448
7-76.002	Vance Gwinn	2026 Highway 112, Eastland, Texas 76448
7-76.003	Kyle Landrum Nixon	2110 Highway 112, Eastland, Texas 76448
7-76.004	Kyle Nixon Life Estate	P.O. Box 703979, Dallas, Texas 75370-3979
7-76.004	R. W. Nixon	P.O. Box 703979, Dallas, Texas 75370-3979
7-76.005, 7-76.006, 7-77.003	Vicki Lowrance	2350 Highway 112, Eastland, Texas 76448
7-76.007	Darla Lowrance	2402 Highway 112, Eastland, Texas 76448
7-76.007	Jack Lowrance	2402 Highway 112, Eastland, Texas 76448
7-76.008, 7-77.004	Donald Jack Lowrance	503 Oakwood, Eastland, Texas 76448
7-76.010, 7-76.011, 7-85.020	Alleta June Tankersley	2814 Wateridge Court, Grapevine, Texas 76051
7-77	W. M. Pardue, Jr., et al	P.O. Box 388, Breckenridge, Texas 76424-3601
7-77.001, 7-77.008	Jerry Lowrance	401 County Road 332, Eastland, Texas 76448-9610
7-77.002	Mickey Lowrance Rodgers	601 County Road 332, Eastland, Texas 76448
7-77.005	R.W. Nixon Life Estate	P.O. Box 703979, Dallas, Texas 75370-3979
7-77.006, 7-77.007	Trophy Partners Ltd	953 County Road 219, Gainesville, Texas 76240-0464
7-85.001	Patsy Jean Alexander	134 County Road 334, Eastland, Texas 76448
7-85.002	Rickey Lee Browder	202 County Road 334, Eastland, Texas 76448
7-85.003, 7-85.004	William Y. Gregg, Jr.	1918 Highway 112, Eastland, Texas 76448
7-85.005	Harmony Baptist Church	P.O. Box 813, Eastland, Texas 76448
7-85.006, 7-85.007	Olga Hernandez	2002 Highway 112, Eastland, Texas 76448
7-85.006, 7-85.007	Roberto Hernandez	2002 Highway 112, Eastland, Texas 76448
7-85.008, 7-85.009	Patricia J. Little	1913 Highway 112, Eastland, Texas 76448-5112
7-85.008, 7-85.009	William Little	1913 Highway 112, Eastland, Texas 76448-5112
7-85.010	Joan M. Lowrance	1910 Highway 112, Eastland, Texas 76448
7-85.010	Tony N. Lowrance	1910 Highway 112, Eastland, Texas 76448
7-85.012	Tracy C. Pennington	110 County Road 334, Eastland, Texas 76448

Directly Affected Landowners Mailing List

Docket No. 38230
Application Attachment 10
Page 100 of 117

Tract Numbers	Full Name	Full Address
7-85.013, 7-85.014, 7-85.015	Jose Jorge Puebla	P.O. Box 408, Eastland, Texas 76448
7-85.013, 7-85.014, 7-85.015	Yolanda Puebla	P.O. Box 408, Eastland, Texas 76448
7-85.016	Roger O. Reep	2009 Highway 112, Eastland, Texas 76448-9610
7-85.017	Life Estate For Luis Hernandez	P.O. Box 92, Wilder, Idaho 83676
7-85.017	Mercedes Hernandez	P.O. Box 927, Wilder, Idaho 83676
7-85.018	Joe L. Shannon	P.O. Box 648, Eastland, Texas 76448-0648
7-85.021	Ed Thompson	1902 Highway 112, Eastland, Texas 76448-9610
7-85-011, 7-85, 7-85.011	Rosemary Miller	P.O. Box 7, Olden, Texas 76466
7-88	Betty Pearson Cosper	3918 Kenwood, Odessa, Texas 79762
7-88.001	Morton Valley Water Supply	402 County Road 455, Ranger, Texas 76470
7-88.002, 7-88.006	Elaine Johnson	318 Highway 101, Eastland, Texas 76448
7-88.003	Ashley Sue Bailey	415 S Oaklawn, Eastland, Texas 76448
7-88.003	David William Bailey	415 S Oaklawn, Eastland, Texas 76448
7-88.004, 7-88.005	Marci Pearson	P.O. Box 630, Eastland, Texas 76448
7-88.004, 7-88.005, 7-94	Leroy Pearson, III	P.O. Box 630, Eastland, Texas 76448
7-88.007	Max E. Blankenship	502 Highway 101, Eastland, Texas 76448
7-94.001	Deatra Bradshaw	208 Rock Springs Court, Waxahachie, Texas 75165
7-94.001	Michael W. Bradshaw	208 Rock Springs Court, Waxahachie, Texas 75165
7-97	Mildred Johnston	Care of: C/O Robert Johnston P.O. Box 793, Hunt, Texas 78024-0793
7-97.001	Fannie Kahn Roten Family Trust	Care of: C/O Bank of America - Ronald Rawdon 500 W Seventh Street, Fort Worth, Texas 76101-1479
7-97.002	Jessie Brooke Estate	Care of: C/O Frances Pack 18388 W FM 8, Stephenville, Texas 76401
7-97.003	Sherion Kay Farrell	523 N 3rd Street, Healdton, Oklahoma 73438
7-97.004	Ruel Riggs	1725 Rikishaw, Beaumont, Texas 77704
7-97.006	Gertrude H. Akers	Care of: C/O Ben O. Brooks 1049 W 12th Avenue, Escondido, California 92025
8-1	Garcia Family Properties LTD	3817 West Biddison, Fort Worth, Texas 76109
8-10	Billy W. Williams	2424 CR120, Mingus, Texas 76463
8-100, 8-130, 8-130.001	Hawks Bluff Limited Partnership , et al	2305 West Lingleville Road #35, Stephenville, Texas 76401
8-100, 8-130, 8-130.001	Winnie Browning	2305 W Lingleville Road #35, Stephenville, Texas 76401
8-1004, 8-1005, 8-1006	Cathy Gade	P.O. Box 65, Dublin, Texas 76446-0065
8-1004, 8-1005, 8-1006	John Kleinhans	P.O. Box 65, Dublin, Texas 76446-0065
8-1007	Luther Don Keith	16636 FM2156, Dublin, Texas 76446
8-1008, 8-1009	Alvaro J. Gonzalez	5687 CR371, Dublin, Texas 76446
8-1008, 8-1009	Jovan S. Gonzalez	5687 CR371, Dublin, Texas 76446
8-1008, 8-1009	Maria P. Gonzalez	5687 CR371, Dublin, Texas 76446
8-1010, 8-1012	Highland Ranch Inc.	P.O. Box 6566, Tyler, Texas 75711-6566
8-1011	Betty K. Morris	1249 North Travis Street, DeLeon, Texas 76444-0000

Directly Affected Landowners Mailing List

Docket No. 38230
Application Attachment 10
Page 101 of 117

Tract Numbers	Full Name	Full Address
8-1011	Charles Morris	1249 North Travis Street, DeLeon, Texas 76444-0000
8-1013	Highland Missionary Baptist Church	14792 FM2156, Dublin, Texas 76446
8-1015, 8-1016	Amy Gillespie	1618 County Road 299, Dublin, Texas 76446
8-1015, 8-1016	Frederick Gillespie	1618 County Road 299, Dublin, Texas 76446
8-1015, 8-820, 8-820.001, 8-820.003	Donna Kay Mills	1572 CR211, Hico, Texas 76457-3354
8-1015, 8-820, 8-820.001, 8-820.003	Kenneth W. Mills	1572 CR211, Hico, Texas 76457-3354
8-1019.003	Nancy Couch	650 PR1627, Dublin, Texas 76446
8-1019.003	Ronnie Couch	650 PR627, Dublin, Texas 76446
8-1019.001, 8-637.001	Robert S. Elliott	929 Mockingbird, Stephenville, Texas 76401-0000
8-1019.002	Glenys Dawn Mathis	13803 FM156, Dublin, Texas 76446
8-1019.002, 8-637	Ronald D. Mathis	13803 FM2156, Dublin, Texas 76446
8-1019.004	Larry A. Tunnell	P.O. Box 92, Dublin, Texas 76446
8-1019.004	Larry Tunnell	P.O. Box 92, Dublin, Texas 76446-0092
8-1019.005	Thomas Leroy Fisher	2412 Waters Edge Drive, Granbury, Texas 76048-2651
8-1019.006, 8-1019.007, 8-1019.009, 8-1025.001	Billy Keith	11586 FM2156, Dublin, Texas 76446
8-1019.008	Jorta Silva	202 PR1137, Dublin, Texas 76446
8-1019.008	Manuel A. Silva	202 PR1137, Dublin, Texas 76446
8-102, 8-102.001	Windy Hill Ranch Ltd	P.O. Box 1193, Stephenville, Texas 76401
8-1025	Wallace Horn	401 W Travis, Dublin, Texas 76446-1327
8-1025.002, 8-1025.004	Cynthia Ann Grisham	664 County Road 346, Dublin, Texas 76446
8-1025.002, 8-1025.004	William W. Grisham, III	664 County Road 346, Dublin, Texas 76446
8-1025.003, 8-1025.005	Virginia L. Little	525 N Patrick Street, Dublin, Texas 76446
8-1029, 8-542	Covenant Legacy LP	P.O. Box 135, Stephenville, Texas 76401
8-103, 8-103.001	Jimmie Dell Eastwood	P.O. Box 191, Stephenville, Texas 76401
8-103, 8-103.001	Robert Fred Eastwood	P.O. Box 191, Stephenville, Texas 76401
8-108, 8-108.001, 8-108.002, 8-108.003, 8-108.004, 8-108.005, 8-108.006, 8-108.007, 8-108.008, 8-108.009	French Land & Cattle Co.	P.O. Box 11327, Midland, Texas 79702-1327
8-11	Solon Ralston, III	111 West CR 714, Burleson, Texas 76028
8-114	Nancy G. Stillwell	801 North Lake Drive, Weatherford, Texas 76085-6916
8-116	Curtiss L. Vanderford	15322 Glamorgan, Houston, Texas 77040
8-116	Elizabeth H. Vanderford	15322 Glamorgan, Houston, Texas 77040
8-121	Mildred Moore Bishop	923 PR1626, Bluff Dale, Texas 76433
8-121, 8-127	Jack Lee Bishop	923 PR626, Bluff Dale, Texas 76433
8-122	Bernard P. Dawson	114 Plantation Court, Aledo, Texas 76008
8-122	Janice F. Dawson	114 Plantation Court, Aledo, Texas 76008
8-123, 8-123.001	Edward Eric Archer	1521 Comanche Court, Granbury, Texas 76048

Directly Affected Landowners Mailing List

Docket No. 38230
Application Attachment 10
Page 102 of 117

Tract Numbers	Full Name	Full Address
8-125, 8-125.001	Jennie Archer Cherry	P.O. Box179, Stephenville, Texas 76401
8-127.001	Joel F. Bishop	16415 FM2481, Bluff Dale, Texas 76433-4109
8-127.002	Jay D. Bishop	16415 FM2481, Bluff Dale, Texas 76433-4520
8-13	Russell Noel	7520 Peachtree Trail, North Richland Hill, Texas 76180-0000
8-13	Sherri Noel	7520 Peachtree Trail, North Richland Hill, Texas 76180-0000
8-133, 8-133.001, 8-133.002, 8-133.003, 8-133.004	Pony Springs Ranch LTD	5950 Berkshire Lane Suite 1600, Dallas, Texas 75225
8-135	H. G. White, II	2807 Lark Court, Keller, Texas 76240-0350
8-135	Hannibal Ranch	2807 Lark Court, Keller, Texas 76240-0350
8-136 , 8-136.001	MMMM Land LTD	2308 Winton Terrace East, Fort Worth, Texas 76109
8-14	Jana Morton	6331 Southwest Blvd, Fort Worth, Texas 76132
8-14	Jeff Morton	6331 Southwest Blvd, Fort Worth, Texas 76132
8-142, 8-142.001	TSH Real Estate LTD	P.O. Box 611, Stephenville, Texas 76401
8-145, 8-145.001	Sylvia Huckabee	P.O. Box 611, Stephenville, Texas 76401-0611
8-145, 8-145.001	Tommie J. Huckabee	P.O. Box 611, Stephenville, Texas 76401-0611
8-145.002	Jason J. Niedziela	1022 PR1250, Bluff Dale, Texas 76433
8-145.002	Traci L. Niedziela	1022 PR1250, Bluff Dale, Texas 76433
8-145.003	Najelarosa Land & Cattle Company LLC	1022 PR1250, Bluff Dale, Texas 76433
8-149, 8-257.001	Fred Ray	38023 North FM219, Stephenville, Texas 76401-8833
8-149.001	Cindy Ann Barton	6604 CR196, Bluff Dale, Texas 76433-4910
8-149.001	Michael David Barton	6604 CR196, Bluff Dale, Texas 76433-4910
8-149.002	Julia Allgood	4504 Castle Combe Place, North Richland Hills, Texas 76180
8-149.003	Jay Lee Walton	3317 Rita Lane, Haltom City, Texas 76117
8-149.004, 8-149.005	Billie J. Stasey Life Estate	4137 CR196, Stephenville, Texas 76401-9765
8-149.004, 8-149.005	David Stasey, et al	4137 CR196, Stephenville, Texas 76401-9765
8-149.004, 8-149.005	Mary J. Stasey Life Estate	4137 CR196, Stephenville, Texas 76401-9765
8-149.006, 8-149.007, 8-149.008	Howard P. Monsour, Jr.	3516 CR196, Bluff Dale, Texas 76433
8-149.006, 8-149.007, 8-149.008	Suzanne F. Monsour	3516 CR196, Bluff Dale, Texas 76433
8-149.009	Kenneth Lesley	P.O. Box 162, Stephenville, Texas 76401
8-149.010, 8-149.011, 8-149.014	Charles S. Brown	133 Starwood Lane, Holly Springs, North Carolina 27540
8-149.010, 8-149.011, 8-149.014	Cyd F. Brown	133 Starwood Lane, Holly Springs, North Carolina 27540
8-149.012, 8-149.013	Florence R. Brown	4904 Overton Avenue, Ft. Worth, Texas 76133
8-149.015	Laurie Lee Hamic	1524 Vera Cruz, Plano, Texas 75074
8-149.015	Linda Jeanne Young	1524 Vera Cruz, Plano, Texas 75074
8-149.015	Lisa Gaye Hamic	1524 Vera Cruz, Plano, Texas 75074
8-149.019	Rough Creek Operating LP	18352 Dallas Parkway Suite 136, Dallas, Texas 75287
8-15	Deanna Lloyd	8801 Wagley Robertson Road, Fort Worth, Texas 76131-4215
8-15	James Patrick Lloyd	8801 Wagley Robertson Road, Fort Worth, Texas 76131-4215

Directly Affected Landowners Mailing List

Docket No. 38230
Application Attachment 10
Page 103 of 117

Tract Numbers	Full Name	Full Address
8-16	Sendero Brothers I LTD	2714 Buffalo Drive, Arlington, Texas 76013
8-16.001, 8-20	Mary Ann Williams	851 June Drive, Fort Worth, Texas 76108
8-17	Milford Investments Inc.	6850 Manhattan Boulevard Suite #108, Fort Worth, Texas 76120-1210
8-18	Julia D. Testa	3909 Burkett Drive, Benbrook, Texas 76116
8-200	Dan C. Lee	6878 CR107, Mingus, Texas 76463-6601
8-200	Debbie G. Lee	6878 CR107, Mingus, Texas 76463-6601
8-201	Erath-Rush Creek Ranch LLC	3609 Ledgeview Court, Ft. Worth, Texas 76109
8-202, 8-202.001, 8-202.002, 8-202.003	Linda Spain, Trustee	712 Longford Drive, Southlake, Texas 76092
8-202, 8-202.001, 8-202.002, 8-202.003	Rod Spain, Trustee	712 Longford Drive, Southlake, Texas 76092
8-202, 8-202.001, 8-202.002, 8-202.003	Spain Living Trust	Care of: C/O Rod & Linda Spain, Trustees 712 Longford Drive, Southlake, Texas 76092
8-207, 8-207.001, 8-207.002, 8-208	Doslak Limited Partnership	P.O. Box 180277, Arlington, Texas 76096
8-209, 8-211	Jake Dearing, Jr.	4079 CR114, Mingus, Texas 76463-6805
8-212, 8-212.001, 8-212.002, 8-215.003, 8-218, 8-218.001, 8-218.002	T & D Moore Family Ltd Partnership	1214 Wyndham Hill Lane, Southlake, Texas 76092
8-215, 8-215.001, 8-215.002	Willis B. Simmons, Inc.	P.O. Box 80037, Baton Rouge, Louisiana 70898
8-22	Ricky L. Looney	2206 CR121, Mingus, Texas 76463
8-221	Ellison Carter	P.O. Box 25, Santo, Texas 76472-0025
8-221	Renee Carter	P.O. Box 25, Santo, Texas 76472-0025
8-222	Alex Fambro	9449 CR109, Mingus, Texas 76463-7005
8-222	Beverly Fambro	9449 CR109, Mingus, Texas 76463-7005
8-222.001	Ellen Fambro	2555 N SH108, Stephenville, Texas 76401
8-224, 8-903.001, 8-904, 8-904.001	Troy Brown	1960 CR109, Stephenville, Texas 76401
8-225	Carla Whitlow	6901 FM438, Troy, Texas 76579
8-226, 8-226.001	Richard E. Stewart	4882 CR109, Mingus, Texas 76463
8-227	Richard McConnell	3008-B West Park Row, Arlington, Texas 76013
8-230	Daniel Joseph Coffman	124 Rim Rock Road, Aledo, Texas 76008
8-230	Jayne Lynn Coffman	124 Rim Rock Road, Aledo, Texas 76008
8-231, 8-231.001, 8-231.002	L. B. Carey	3046 CR111, Stephenville, Texas 76401
8-235, 8-235.001, 8-908.001, 8-909, 8-909.001	Nell Gordon	1602 CR176, Stephenville, Texas 76401-0000
8-235.002	Celso Campos	137 Blue Jay Drive, Stephenville, Texas 76401
8-238	Charles F. Flood	6325 Mesa Ridge Drive, Fort Worth, Texas 76137
8-238	Ellen R. Flood	6325 Mesa Ridge Drive, Fort Worth, Texas 76137
8-239, 8-328.008, 8-328.009, 8-337.001, 8-344, 8-347	Bobby J. Foster Estate	P.O. Box 853, Stephenville, Texas 76401
8-239, 8-328.008, 8-328.009, 8-337.001, 8-344, 8-347	Kenneth Elliott, Executor	P.O. Box 853, Stephenville, Texas 76401
8-239, 8-328.008, 8-328.009, 8-337.001, 8-344, 8-347	Lesley Elliott, Executor	P.O. Box 853, Stephenville, Texas 76401

Directly Affected Landowners Mailing List

Docket No. 38230
Application Attachment 10
Page 104 of 117

Tract Numbers	Full Name	Full Address
8-239, 8-328.008, 8-328.009, 8-337.001, 8-344, 8-347	Perry Elliott, Executor	P.O. Box 853, Stephenville, Texas 76401
8-240	Lonnie Tate	P.O. Box 68, Stephenville, Texas 76401
8-240	Phyllis Tate	P.O. Box 68, Stephenville, Texas 76401
8-241, 8-241.002, 8-242.001	Jimmy W. Bostic	990 Lingleville Road, Stephenville, Texas 76401
8-245	Katherine Hale	576 CR420, Stephenville, Texas 76401-9573
8-245	Mike D. Hale	576 CR420, Stephenville, Texas 76401-9573
8-246, 8-246.001, 8-251	Deborah Lynn Buck	3756 CR419, Stephenville, Texas 76401-0000
8-246, 8-246.001, 8-251	James C. Buck	3756 CR419, Stephenville, Texas 76401-0000
8-247	Mike Dean Hale	576 CR420, Stephenville, Texas 76401-9573
8-249	Deeann Greene	177 PR1612, Stephenville, Texas 76401
8-249	Robert J. Greene	177 PR1612, Stephenville, Texas 76401
8-25	Joe C. Neustupa	1604 Ross, Carrollton, Texas 75006-0000
8-25	Pat S. Neustupa	1604 Ross, Carrollton, Texas 75006-0000
8-253	David E. Earley	3336 CR419, Stephenville, Texas 76401
8-253	Lynda D. Earley	3336 CR419, Stephenville, Texas 76401
8-254	Jimmy Cooper	P.O. Box 36, Monument, New Mexico 88265
8-254	Shryl Cooper	P.O. Box 36, Monument, New Mexico 88265
8-256	Anita Deann McInroe	4011 CR428, Stephenville, Texas 76401-8876
8-256	William Toby McInroe	4011 CR428, Stephenville, Texas 76401-8876
8-259	Bruce Carol Holden	37481 North FM219, Stephenville, Texas 76401-8838
8-259.001	Jay A. Watts	913 East Lewis Street, Stephenville, Texas 76401
8-259.001	Susan G. Watts	913 East Lewis Street, Stephenville, Texas 76401
8-259.002	Larry Griffin	1673 CR407, Stephenville, Texas 76401-9761
8-259.002	Tammie Griffin	1673 CR407, Stephenville, Texas 76401-9761
8-26	Joyce Davis	115 Spicewood Drive, Stephenville, Texas 76401-6062
8-262	Kasha Lewis	36243 North FM 219, Stephenville, Texas 76401
8-262	Levi Lewis	36243 North FM 219, Stephenville, Texas 76401
8-262.001	Bobbie Griffin	2938 CR415, Stephenville, Texas 76401-9768
8-262.001	Leon Griffin	2938 CR415, Stephenville, Texas 76401-9768
8-264	Steve Vanden Berge Dairy	2626 CR428, Stephenville, Texas 76401-9595
8-264.001, 8-264.002	Steve Vanden Berge	2626 CR428, Stephenville, Texas 76401
8-264.001, 8-264.002	Vanden Berge Dairy	2626 CR428, Stephenville, Texas 76401
8-267	Loydene Brown	1560 CR428, Stephenville, Texas 76401-7815
8-267	Michael Brown	1560 CR428, Stephenville, Texas 76401-7815
8-268	Kellina Newton	1206 CR428, Stephenville, Texas 76401
8-268	Monty Newton	1206 CR428, Stephenville, Texas 76401

Directly Affected Landowners Mailing List

Docket No. 38230
Application Attachment 10
Page 105 of 117

Tract Numbers	Full Name	Full Address
8-269	Monty L. Newton	1206 CR4218, Stephenville, Texas 76401
8-27	Vivian Litton	5131 Lake Arrowhead, Waco, Texas 76710-2931
8-270	Byron K. Walker	1753 CR563, Stephenville, Texas 76401
8-270	Caroline J. Walker	1753 CR563, Stephenville, Texas 76401
8-271	Midfirst Bank	3476 Stateview Boulevard, Fort Mill, South Carolina 29715
8-272, 8-273	Sadie Jo Roy	900 CR428, Stephenville, Texas 76401
8-272, 8-273	Scott Elton Roy	900 CR428, Stephenville, Texas 76401
8-274, 8-275	Angie Deann Lowery	650 South 5th Street, Stephenville, Texas 76401
8-274, 8-275	Corlis Joy Lowery	650 South 5th Street, Stephenville, Texas 76401
8-277	Anthony N. Toves	530 CR 428, Stephenville, Texas 76401
8-277	Donna Toves	530 CR 428, Stephenville, Texas 76401
8-278	Exit Properties LLC	P.O. Box 241, Dennis, Texas 76439
8-279	Lewis J. Collins	P.O. Box 961, Stephenville, Texas 76401
8-279	Tammie Collins	P.O. Box 961, Stephenville, Texas 76401
8-280	Vincent Sean Halstead	560 CR246, Hico, Texas 76457
8-281	Downunder Horsemanship Land & Cattle LLC	2285 North US377, Stephenville, Texas 76401-1536
8-282, 8-284.001, 8-284.003	Trent J. Walls	P.O. Box 435, Stephenville, Texas 76401
8-282.001	Josey Key	2384 CR112, Caldwell, Texas 77836
8-282.001	Kenneth David Key	2384 CR112, Caldwell, Texas 77836
8-282.002, 8-284, 8-284.002	Trent Walls	P.O. Box 435, Stephenville, Texas 76401
8-289, 8-293, 8-293.001	Dr. Vance Terrell	1841 West Overhill, Stephenville, Texas 76401-2323
8-289, 8-293, 8-293.001	Great Southern Ranch Inc	1841 West Overhill, Stephenville, Texas 76401-2323
8-289.001	Beverly Funderburgh	20183 FM914, Stephenville, Texas 76401
8-289.001	D. L. Funderburgh	20183 FM914, Stephenville, Texas 76401
8-290	Frank V. Terrell	1826 CR393, Stephenville, Texas 76401-9778
8-295	Ila Faye Phears	4075 FM2303, Stephenville, Texas 76401-9308
8-295.001	James Mark Accomazzo Marital Deduction Trust	3825 South 99th Avenue, Tolleson, Arizona 85353
8-3	James B. Munford	P.O. Box 8970, Fort Worth, Texas 76124
8-3	Terry N. Munford	P.O. Box 8970, Fort Worth, Texas 76124
8-3.001	James Munford	P.O. Box 8970, Fort Worth, Texas 76124
8-3.001	Terry Munford	P.O. Box 8970, Fort Worth, Texas 76124
8-30	Howard James Turner, Jr.	3208 Durango, Ft. Worth, Texas 76116
8-30	Margaret C. Turner Estate	3208 Durango, Ft. Worth, Texas 76116
8-301	Gregory J. Ufers	4116 FM 2303, Stephenville, Texas 76401-7254
8-301	Shawn A. Ufers	4116 FM 2303, Stephenville, Texas 76401-7254
8-301.001	Tandy B. Lewis	P.O. Box 1123, Stephenville, Texas 76401-0031

Directly Affected Landowners Mailing List

Docket No. 38230
Application Attachment 10
Page 106 of 117

Tract Numbers	Full Name	Full Address
8-301.002	Charles T. May	4730 FM 2303, Stephenville, Texas 76401
8-301.002	Linda S. Stewart May	4730 FM 2303, Stephenville, Texas 76401
8-301.003	Clinton A. Smith	4848 FM 2303, Stephenville, Texas 76401-7253
8-302	Hampton Bros Dairy	461 CR 432, Stephenville, Texas 76401-7238
8-302.001	Raymond Jarratt	2104 Las Lentas Road S E, Los Lunas, New Mexico 87031-000
8-306	Vivian Fulbright Litton	5131 Lake Arrowhead, Waco, Texas 76710-2931
8-306.002	David H. Beyer	6298 N SH108, Stephenville, Texas 76401-7200
8-306.003	Jackie J. Hampton	1702 W South Loop, Stephenville, Texas 76401
8-306.004, 8-306.005	Helen Hampton	5866 N SH108, Stephenville, Texas 76401
8-306.006	Huckaby 112 LLC	3825 South 99th Avenue, Tolleson, Arizona 85353
8-308	Danta Cole	P.O. Box 267, Hico, Texas 76457
8-308	Ronnie Lee Cole	P.O. Box 267, Hico, Texas 76457
8-310, 8-312, 8-313	Laquita Elston	7643 N SH108, Stephenville, Texas 76401
8-310.001	Denise Kribbs	1711 CR433, Stephenville, Texas 76401
8-312	Edwin Elston	7643 N SH108, Stephenville, Texas 76401
8-313	Clarence Elston	7643 N SH108, Stephenville, Texas 76401
8-315, 8-315.001	Rachel M. Frazier	2241 Chilton, Houston, Texas 77019
8-318	Howard O. Frazier, Jr. Childrens Trust	4819 Braesvalley Drive, Houston, Texas 77096
8-318	Rachel M. Frazier, Trustee	4819 Braesvalley Drive, Houston, Texas 77096
8-32, 8-42, 8-42.001	C. E. Davis	14213 CR128, Stephenville, Texas 76401-9585
8-321	Texas A & M University System	Care of: C/O System Real Estate Office 200 Technology Way Suite 1151, College Station, Texas 77845-3424
8-322	Schreiber Foods Inc.	Care of: Attn: Tax Department P.O. Box 19010, Green Bay, Wisconsin 54307-9010
8-323	P. L. (Pink) Mefford Estate	4957 CR518, Stephenville, Texas 76401
8-323	Tommy Bolling	4957 CR518, Stephenville, Texas 76401
8-324	Velon Reese Testamentary Trust	Care of: C/O Texas Bank & Bernice Reese Co. 2525 Ridgemark Suite 100, Ft. Worth, Texas 76116
8-325	Ellen Vanden Berge	400 A Morgan Mill Road, Stephenville, Texas 76401
8-325	Jack E. Vanden Berge	400 A Morgan Mill Road, Stephenville, Texas 76401
8-327	Kenneth M. Gifford	980 W Park Street, Stephenville, Texas 76401
8-327	Linda Jean Gifford	980 W Park Street, Stephenville, Texas 76401
8-328, 8-328.001	Molly Alicia Berry	P.O. Box 146, Stephenville, Texas 76401
8-328.002, 8-328.003	Ronald Bryan	1511 W Lingleville Road, Stephenville, Texas 76401-1820
8-328.005	Shinn Construction Co. Inc.	P.O. Box 166, Stephenville, Texas 76401-0166
8-328.006	E & R Artecona Family Ltd Partnership	P.O. Box 1158, Alvarado, Texas 76009
8-329	Jimmy Thurman	8548 CR175, Stephenville, Texas 76401
8-33, 8-33.001	JBD Ventures LLC	5124 Golden Lane, Fort Worth, Texas 76123
8-333, 8-333.001, 8-333.002	Agra-Vation Partners II LP	P.O. Box 1154, Stephenville, Texas 76401

002403

Directly Affected Landowners Mailing List

Docket No. 38230
Application Attachment 10
Page 107 of 117

Tract Numbers	Full Name	Full Address
8-333, 8-333.001, 8-333.002	Jim Terrell, Jr.	P.O. Box 1154, Stephenville, Texas 76401
8-334	Smith Springs Cemetery	Care of: C/O Sharon Rainey:Sec/Treas 360 PR1110, Stephenville, Texas 76401
8-337	M Real Estate Inc.	141 W Commerce, Dallas, Texas 75208
8-34, 8-36	James M. Jones	505 CR121, Stephenville, Texas 76401
8-34, 8-36	Sarah Jones	505 CR121, Stephenville, Texas 76401
8-348	Eddy W. Pack	2547 CR178, Stephenville, Texas 76401
8-348	Mary Pack	2547 CR178, Stephenville, Texas 76401
8-349	Angela Brewer	557 CR491, Stephenville, Texas 76401-9706
8-349	Eddy Earl Brewer, Jr.	557 CR491, Stephenville, Texas 76401-9706
8-349	Eddy Earl Brewer, Life Estate	557 CR\$91, Stephenville, Texas 76401-9706
8-349	Patsy Ann Brewer	557 CR491, Stephenville, Texas 76401-9706
8-350	Rocky Point Baptist Church	P.O. Box 62, Stephenville, Texas 76401
8-352, 8-352.001	Harry A. Bradley	6660 FM205, Stephenville, Texas 76401-9705
8-353	Cheryl Lea Crouch	8182 FM205, Stephenville, Texas 76401
8-354	Colton E. Aardal	P.O. Box 1903, Stephenville, Texas 76401
8-354	Tina J. Aardal	P.O. Box 1903, Stephenville, Texas 76401
8-356	Jerry Carpenter	341 CR474, Stephenville, Texas 76401-6951
8-356	Joyce Carpenter	341 CR474, Stephenville, Texas 76401-6951
8-358	Joseph Michael McNally	855 CR492, Stephenville, Texas 76401
8-365	Bruce Lee Thompson	2509 Bent Tree LA, Arlington, Texas 76016
8-368	Johnny Davis	P.O. Box 1544, Stephenville, Texas 76401-1544
8-368	Linda Davis	P.O. Box 1544, Stephenville, Texas 76401-1544
8-369, 8-369.001	Emma Gene Warren	9441 US67, Stephenville, Texas 76401
8-37	Kathleen Waynelle Brammer	P.O. Box 316, Gordon, Texas 76453-0316
8-371, 8-371.001, 8-371.002, 8-371.003	Trevor Ural Walker	P.O. Box 329, Stephenville, Texas 76401
8-376	Ed E. Max	10708 US67, Stephenville, Texas 76401
8-376	Kyle Edward Roberts	10708 US67, Stephenville, Texas 76401
8-377	Johan R. Stoker	Care of: C/O Marten Stoker 2417 CR185, Stephenville, Texas 76401
8-377	Marten S. Stoker	Care of: C/O Marten Stoker 2417 CR185, Stephenville, Texas 76401
8-378	Patricia A. Darby	5647 CR185, Stephenville, Texas 76401-7377
8-379, 8-379.001, 8-379.002	Helen Mabery	1082 CR478, Stephenville, Texas 76401
8-381	Marten Stoker	2417 CR185, Stephenville, Texas 76401
8-381	Ruurd Stoker	2417 CR185, Stephenville, Texas 76401
8-383, 8-383.001	Deanna Stoker	9189 FM913, Stephenville, Texas 76401
8-383, 8-383.001	Roel Stoker	9189 FM913, Stephenville, Texas 76401
8-383.002, 8-383.003	Clarence J. Hoelscher	370 CR221, Stephenville, Texas 76401-9511

Directly Affected Landowners Mailing List

Docket No. 38230
Application Attachment 10
Page 108 of 117

Tract Numbers	Full Name	Full Address
8-387	Warren Joseph Hoelscher	370 CR221, Stephenville, Texas 76401
8-387, 8-387.001	Carolyn Hoelscher	370 CR221, Stephenville, Texas 76401
8-387, 8-387.001	Clarence Hoelscher	370 CR221, Stephenville, Texas 76401
8-387.002	Warren Hoelscher	8407 FM913, Stephenville, Texas 76401
8-389	Kelvin Sanford Wood	8009 FM913, Stephenville, Texas 76401-7342
8-39	Matilda Stewart	27485 N SH108, Stephenville, Texas 76401-6505
8-391	Arthur S. Kalsbeek, Trustee	8304 FM913, Stephenville, Texas 76401-7322
8-391	Joann E. Kalsbeek	8304 FM913, Stephenville, Texas 76401-7322
8-391	Kalsbeek Family Trust	8304 FM913, Stephenville, Texas 76401-7322
8-393	Kevin Parker	P.O. Box 1591, Stephenville, Texas 76401-1591
8-394	D. E. Edwards	2653 N Highway 144, Meridian, Texas 76665
8-394	Donnie A. Edwards	2653 N Highway 144, Meridian, Texas 76665
8-395	Addie Zell Edwards	2125 CR490, Stephenville, Texas 76401
8-395	Dewey E. Edwards	2125 CR490, Stephenville, Texas 76401
8-396	Lucinda Tomlin Pogue, et al	2300 CR209, Hico, Texas 76457
8-398	James Amos	2240 CR209, Stephenville, Texas 76457
8-398	Jana Garner	2240 CR209, Stephenville, Texas 76457
8-398	Jerry Garner	2240 CR209, Stephenville, Texas 76457
8-398	Jodi Garner	2240 CR209, Stephenville, Texas 76457
8-398.001	Lon A. Walder	2333 CR209, Hico, Texas 76457
8-399	Hilda E. Lorta	1950 CR209, Stephenville, Texas 76401
8-399	Inocencio Lorta	1950 CR209, Stephenville, Texas 76401
8-40	Walter Lowe	6462 CR128, Stephenville, Texas 76401
8-40, 8-40.001	Charles B. Harris	3454 Bellwood, Ft. Worth, Texas 76109
8-400	Albert L. White, Jr.	32897 FM2481, Hico, Texas 76457
8-401, 8-401.001	Joyce Wylly	3502 CR209, Hico, Texas 76457
8-403	Cathy Knight Crawley	P.O. Box 1558, Stephenville, Texas 76401
8-405, 8-405.001, 8-405.002, 8-405.003	Kelly Deane Crawley	P.O. Box 1919, Stephenville, Texas 76401
8-409	Donna Walker-Nixon, et al	1676 CR133, Hico, Texas 76457
8-409	Lamona Putty	1676 CR133, Hico, Texas 76457
8-42.002	George C. Thackwray	11834 Water Oak Court, Magnolia, Texas 77354
8-444	Robert Fielding Ficklen	650 Vista Ridge Mall Boulevard #1014, Lewisville, Texas 75067
8-450	Bruce Family Revocable Living Trust	4750 CR208, Hico, Texas 76457
8-450	Truman S. Bruce, Co-Trustee	4750 CR208, Hico, Texas 76457
8-450	Virginia L. Bruce, Co-Trustee	4750 CR208, Hico, Texas 76457
8-450.001, 8-818	David Cook	5504 CR230, Hico, Texas 76457
8-451, 8-451.001, 8-451.002	John D. Fraley	18954 US67, Stephenville, Texas 76401-9765

Directly Affected Landowners Mailing List

Docket No. 38230
 Application Attachment 10
 Page 109 of 117

Tract Numbers	Full Name	Full Address
8-454	Sharlene Martinez Trust	29448 FM 2481, Stephenville, Texas 76401
8-455	Charles D. Fulton	5775 CR208, Hico, Texas 76457-3389
8-455	Linda G. Fulton	5775 CR208, Hico, Texas 76457-3389
8-459, 8-459.001	Kaye Humberson	6441 CR208, Hico, Texas 76457
8-459, 8-459.001	Terry Humberson	6441 CR208, Hico, Texas 76457
8-461	Johnnie Hartsfield Life Estate	30647 FM2481, Stephenville, Texas 76401-9715
8-461	Merle Jo Parks Regular Marital Trust	247 Davis, Stephenville, Texas 76401
8-461	Merle Jo Parks, Trustee	247 Davis, Stephenville, Texas 76401
8-461	Victor Campbell, et al	30647 FM2481, Stephenville, Texas 76401-9715
8-462	Donnie Edwards	2653 N Highway 144, Meridian, Texas 76665
8-462.001	Armes Woodson Estate	P.O. Box 549, Plainview, Texas 79073-0549
8-462.001	Paul W. Armes, Executor	P.O. Box 549, Plainview, Texas 79073-0549
8-463	Larry D. Little	32798 FM2481, Hico, Texas 76457
8-464	Cheryl J. Little, Trustee	132 Partridge Park, Odessa, Texas 79761
8-464	Mrs. S. C. Little	132 Partridge Park, Odessa, Texas 79761
8-465	Morris Threadgill	1556 CR138, Stephenville, Texas 76401-9715
8-467, 8-467.001	Harold Charles Davis, II	2019 Stampede #1613, Arlington, Texas 76010
8-467, 8-467.001	Lane Christopher Davis	2049 Stampede #1613, Arlington, Texas 76010
8-469	Celeste J. Ballman	581 PR1647, Hico, Texas 76457
8-469	Dan C. Ballman	581 PR1647, Hico, Texas 76457
8-47.001	2100 Associates LLC	200 S Bank Street, Southlake, Texas 76092
8-471	Jodi Golightly	732 CR204, Stephenville, Texas 76401
8-471	Marty Golightly	732 CR204, Stephenville, Texas 76401
8-473	Mark Turner	954 CR204, Stephenville, Texas 76401-9716
8-473	Ruby Turner	954 CR204, Stephenville, Texas 76401-9716
8-474	Mark Wayne Turner	954 CR204, Stephenville, Texas 76401
8-474	Ruby Faye Turner	954 CR204, Stephenville, Texas 76401
8-475	Cheryl L. Schoonmaker	30014 S Lake Falls Circle, Spring, Texas 77386-2898
8-475	John G. Schoonmaker	30014 S Lake Falls Circle, Spring, Texas 77386-2898
8-476	Kerry A. Kaldenbach	1631 CR204, Stephenville, Texas 76401
8-476	Kevin C. Kaldenbach	1631 CR204, Stephenville, Texas 76401
8-477, 8-477.001	Joyce M. Dunn	Care of: C/O Dunn Investments 8707 Silverhill Lane, Austin, Texas 78759-7416
8-478	Joy L. Hankins	727 CR202, Iredell, Texas 76649-3512
8-478	Roy W. Hankins	727 CR202, Iredell, Texas 76649-3512
8-48, 8-48.001	John A. Williams	P.O. Box 404, Scurry, Texas 75158
8-480, 8-480.001, 8-480.002	Mickey J. Koonsman	4142 CR203, Stephenville, Texas 76401-9411
8-480, 8-480.002	Karan Koonsman	4142 CR203, Stephenville, Texas 76401-9411

Directly Affected Landowners Mailing List

Docket No. 38230
Application Attachment 10
Page 110 of 117

Tract Numbers	Full Name	Full Address
8-480.003	Carolyn T. McCallum	1241 Country Lane, Conroe, Texas 77384
8-483	C C Parks Investments Ltd Partnership	3804 Kimberly Lane, Ft. Worth, Texas 76133
8-484	Dixie E. Worrell	27701 FM2481, Stephenville, Texas 76401-9711
8-484	L. B. Worrell	27701 FM2481, Stephenville, Texas 76401-9711
8-485, 8-485.002, 8-485.003, 8-485.004, 8-485.005	Rough Creek Chalk Mountain LP	17194 Preston Road Suite #102 PMB 389, Dallas, Texas 75248
8-485.001	John Roby Penn, Jr.	4915 Bryce Avenue, Fort Worth, Texas 76107
8-5	Eli W. Stockstill, et al	4499 CR119, Gordon, Texas 76453
8-501.001	Molly Ficklen Godwin	36974 FM8, Desdemona, Texas 76445
8-505	Dorothy L. Greenhaw	P.O. Box 39, Desdemona, Texas 76445
8-507, 8-583	Mark Wayne Jones	15363 South US377, Dublin, Texas 76446
8-507, 8-583	Vic Leroy Jones	15363 South US377, Dublin, Texas 76446
8-508, 8-508.1, 8-509.001	Judy Lloyd	1034 PR973, Dublin, Texas 76446-0000
8-508, 8-508.1, 8-509.001	Mike Lloyd	1034 PR973, Dublin, Texas 76446-0000
8-508.2, 8-509	Edna Waterlander	769 PR973, Dublin, Texas 76446
8-508.2, 8-509	Harmen Waterlander	769 PR973, Dublin, Texas 76446
8-51, 8-51.001	Elvis Lowe	2221 CR130, Stephenville, Texas 76401
8-51, 8-74, 8-74.001, 8-74.002, 8-74.003, 8-74.004	Clay 4C Ranch LTD	P.O. Box 166, Morgan Mill, Texas 76465
8-511	Linda E. Bush	236 Louella Drive West, Hurst, Texas 76054
8-511	Richard G. Bush	236 Louella Drive West, Hurst, Texas 76054
8-515	Clipper Windpower Development Company Inc	6305 Carpinteria Avenue Suite 300, Carpinteria, California 93013
8-515.001, 8-634	Jackie Walls	30908 West FM8, Dublin, Texas 76446-0000
8-515.001, 8-634	Nellie Walls	30908 West FM8, Dublin, Texas 76446-0000
8-519, 8-519.001	Joyce Cruz	3632 Fenton Avenue, Fort Worth, Texas 76133-0000
8-519, 8-519.001	Ricardo Cruz	3632 Fenton Avenue, Fort Worth, Texas 76133-0000
8-521	Jimmy M. Bailey	28506 West FM8, Dublin, Texas 76446
8-521	Kay Taylor Strance	28506 West FM8, Dublin, Texas 76446
8-523, 8-523.001	Fagan Bays, Trustee	7960 West FM8, Stephenville, Texas 76401-9771
8-523, 8-523.001	Jim Matthews Bays Trust	7960 West FM8, Stephenville, Texas 76401-9771
8-525	John Chestnut	2300 West Arbrog Brook Boulevard, Arlington, Texas 76015
8-526, 8-614	Cynthia A. Barton	6604 CR196, Bluff Dale, Texas 76433
8-526, 8-614	Michael D. Barton	6604 CR196, Bluff Dale, Texas 76433
8-528	TGS Investments Management LLC	22507 West FM8, Dublin, Texas 76446
8-530, 8-530.001	James Alvin Hinsley	6151 PR2712, Aubrey, Texas 76227
8-533	Clayton W. Ray	4674 CR507, Dublin, Texas 76446-0000
8-534	Mark A. Roberson	10501 Barbara Sue Court, Crowley, Texas 76036-9550

Directly Affected Landowners Mailing List

Docket No. 38230
Application Attachment 10
Page 111 of 117

Tract Numbers	Full Name	Full Address
8-534	Stephanie Gale Roberson Corrigan	10501 Barbara Sue Court, Crowley, Texas 76036-9550
8-536	Danna Lynn Smith	P.O. Box 1293, Boise City, Oklahoma 73933
8-536	Robert and Lawanna Roberson Life Estate	P.O. Box 1293, Boise City, Oklahoma 73933
8-537, 8-627.001	Robert Carroll Pack	3070 CR275, Stephenville, Texas 76401-7442
8-538	Edna E. Ray	1717 PR1015, Stephenville, Texas 76401
8-540, 8-540.001	Ernest C. Shillingburg	3809 Buffalo Trail, Temple, Texas 76504
8-540.002	Brenda Joyce Burris	P.O. Box 108, Stephenville, Texas 76401
8-540.002	Robert and Lawanna Roberson Life Estate	P.O. Box 108, Stephenville, Texas 76401
8-540.003	John L. Crouch Testamentary Trust	9495 CR370, Dublin, Texas 76446
8-540.003	Lewis Wade Crouch, TTE	9495 CR370, Dublin, Texas 76446
8-542, 8-542.002	Texas Reserve Exchange Holding Company LLC	4033 Grassmere Lane, Dallas, Texas 75205
8-542.001	Terry Bessire	2718 Gardner Road, Weatherford, Texas 76087
8-544	Kranenburg Dairy Farms LLC	698 PR1012, Dublin, Texas 76446
8-545	Norma Jean Westmoreland	7534 CR371, Dublin, Texas 76446
8-545	Norman Dean Sharp	7534 CR371, Dublin, Texas 76446
8-548	Donna L. Starkey	2806 Spring Dusk, Spring, Texas 77373
8-548	Norma L. Sharp Life Estate	2806 Spring Dusk, Spring, Texas 77373
8-549, 8-549.001	James E. Sage, Co-Trustee	1055 Thomas, Dublin, Texas 76446
8-549, 8-549.001	Leta R. Sage, Co-Trustee	1055 Thomas, Dublin, Texas 76446
8-549, 8-549.001	Sage Family Trust	1055 Thomas, Dublin, Texas 76446
8-55	Randy Lowe	6423 CR128, Stephenville, Texas 76401-6530
8-550.1	Frank C. Sharp	20 Country Club Drive, Brownwood, Texas 76801
8-551, 8-551.001	Kirby W. Clayton Estate	P.O. Box 226, Anson, Texas 79501-0226
8-551, 8-551.001	Marie Clayton	P.O. Box 226, Anson, Texas 79501-0226
8-553	James N. Howell, III, et al	7291 North FM219, Dublin, Texas 76446-0000
8-556	Janey A. Milhollin, Trustee	P.O. Box 396, Dublin, Texas 76446-0396
8-556	Quinton K. Milhollin, Trustee	P.O. Box 396, Dublin, Texas 76446-0396
8-557	Dwain Bruner	P.O. Box 672, Stephenville, Texas 76401-0672
8-558	Harold Limmer	P.O. Box 292, Dublin, Texas 76446-0292
8-558	Helen Limmer	P.O. Box 292, Dublin, Texas 76446-0292
8-559	Dannis Lozano	1687 CR376, Dublin, Texas 76446-4347
8-561, 8-561.001	Daniel White	1770 CR376, Dublin, Texas 76446
8-564	Trudy Sue Woody	962 CR376, Dublin, Texas 76446
8-564	Virgil R. Yocom Life Estate	962 CR376, Dublin, Texas 76446
8-566	Steven L. Winslow	P.O. Box 368, Stephenville, Texas 76401

Directly Affected Landowners Mailing List

Docket No. 38230
Application Attachment 10
Page 112 of 117

Tract Numbers	Full Name	Full Address
8-569, 8-569.001	Donald R. Orr	715 Hurt Street, Dublin, Texas 76446-1321
8-569, 8-569.001	Zelda R. Orr	715 Hurt Street, Dublin, Texas 76446-1321
8-57, 8-57.001	Gladys W. Carr, et al	8100 Lomo Alto Suite 125, Dallas, Texas 75225-0000
8-57, 8-57.001	W. Plack Carr Company	8100 Lomo Alto Suite 125, Dallas, Texas 75225-0000
8-574	Larry Don Doty	647 Maplewood, Stephenville, Texas 76401
8-574	Rhonda Jean Doty	647 Maplewood, Stephenville, Texas 76401
8-575, 8-575.001, 8-575.002	Gerald H. Huckabee	15672 South US377, Dublin, Texas 76446-0000
8-579	Ben A. Tidwell	2200 CR374, Dublin, Texas 76446
8-579	Patsy Tidwell	2200 CR374, Dublin, Texas 76446
8-580	Duane Earl Heaton	108 Colt Street, Longview, Texas 75604
8-581	Lou Ann Huckabee	15672 South US377, Dublin, Texas 76446-0000
8-589	Edmond White	4607 CR214, Hico, Texas 76457
8-589	Linda White	4607 CR214, Hico, Texas 76457
8-590	Jennadine L. Jones	7206 CR344, Dublin, Texas 76446-0000
8-590	Lane Jones	7206 CR344, Dublin, Texas 76446-0000
8-591, 8-596, 8-597	A. Dwain Mayfield	2310 Hillview Court, Weatherfods, Texas 76087-000
8-591, 8-596, 8-597	Jon David	2310 Hillview Court, Weatherford, Texas 76087-0000
8-591, 8-596, 8-597	Lynda K. David	2310 Hillview Court, Weatherford, Texas 76087-0000
8-592	Jim Lewis	1275 CR250, Dublin, Texas 76446-0000
8-592	Sue Lewis	1275 CR250, Dublin, Texas 76446-0000
8-593	Fleda Harbin	P.O. Box 448, Dublin, Texas 76446-0448
8-593	Troy Harbin	P.O. Box 448, Dublin, Texas 76446-0448
8-594	Jimmie Lee Erichsen Life Estate	1337 CR249, Dublin, Texas 76446
8-594	Troy Erichsen	1337 CR249, Dublin, Texas 76446
8-598, 8-598.001	Mike J. Riley	2057 Underwood Road, Denton, Texas 76201
8-6, 8-6.001	Hershel Gibson Life Estate	3447 CR119, Gordon, Texas 76453
8-6, 8-6.001	Judd Kyle Gibson, et al	3447 CR119, Gordon, Texas 76453
8-6, 8-6.001	Margaret Gibson Life Estate	3447 CR119, Gordon, Texas 76453
8-60	Oneta Burns	1640 Big Bend, Lewisville, Texas 75067-2453
8-600	Israh B. Cortez	2720 CR300, Dublin, Texas 76446
8-600	Melissa Cortez	2720 CR300, Dublin, Texas 76446
8-602	John Shivers	5017 El Campo Avenue, Fort Worth, Texas 76107
8-603	Michael F. Seay	P.O. Box 137183, Fort Worth, Texas 76136
8-604	John Glenn Beverly	3371 CR300, Dublin, Texas 76446
8-605	J. D. Ledbetter	490 CR228, Nacogdoches, Texas 75965
8-607, 8-607.001	Allan Baker Colwick	2609 Julianne, Belton, Texas 76513-0000
8-607, 8-607.001	Mrs. (Avis) Lee Colwick Estate	2609 Julianne, Belton, Texas 76513-0000

Directly Affected Landowners Mailing List

Docket No. 38230
Application Attachment 10
Page 113 of 117

Tract Numbers	Full Name	Full Address
8-608, 8-690	James Steve Ogle	P.O. Box 65, Hico, Texas 76457-0000
8-609	CL & C Investments LLC	2175 West South Loop Suite A, Stephenville, Texas 76401-3920
8-611	Connie Bills	9450 FM847, Dublin, Texas 76446-7609
8-611	Dwain Bills	9450 FM847, Dublin, Texas 76446-7609
8-616	David S. & Willie Iris Grimes Revocable Living Trust	5921 Margewood Drive, Dallas, Texas 75236
8-616	David S. Grimes	5921 Margewood Drive, Dallas, Texas 75236
8-616	Willie Iris Grimes	5921 Margewood Drive, Dallas, Texas 75236
8-617	Roger Weldon Hamilton	1952 CR276, Dublin, Texas 7646
8-619, 8-619.001	Juda K. Stephens	6495 CR275, Dublin, Texas 76446-7607
8-619, 8-619.001	Robert D. Stephens	64 CR275, Dublin, Texas 76446-7607
8-62, 8-62.001	Sybil Maxine Swaim	2911 Hill City Hwy, Tolas, Texas 76476-0000
8-620	Dorothy Mae Whisenant	2609 CR276, Dublin, Texas 76446
8-622	Marjorie and Norman Massey Estate	P.O. Box 1495, Stephenville, Texas 76401-0015
8-622	Marjorie Massey	P.O. Box 1495, Stephenville, Texas 76401-0015
8-623	Melissa Felton	5457 CR275, Dublin, Texas 76446-7644
8-623	Shawn Felton	5457 CR275, Dublin, Texas 76446-7644
8-624	John W. Mulloy	2503 Camarie, Midland, Texas 79701-0000
8-626	Michael Henderson	P.O. Box 773, Stephenville, Texas 76401
8-629, 8-629.001	Edmund Robert Horton	2445-A Northwest Loop, Stephenville, Texas 76401-0000
8-630	Mary Miertschin	1879 CR275, Stephenville, Texas 76401-7443
8-630	Melvin A. Miertschin	1879 CR275, Stephenville, Texas 76401-7443
8-632	Elyson Taylor, III, et al	7412 Lola, Fort Worth, Texas 76180
8-636	Mary R. Boucher	4858 PR1283, Stephenville, Texas 76401-9650
8-638	Carole Boucher	P.O. Box 643, Stephenville, Texas 76401
8-639	Mary K. Cassidy	590 PR1283, Stephenville, Texas 76401
8-639	Randall H. Cassidy	590 PR1283, Stephenville, Texas 76401
8-640	Barbara Sue Barron	P.O. Box 176, Stephenville, Texas 76401
8-640	Brad Barron	P.O. Box 176, Stephenville, Texas 76401
8-641	Bonnie Crumley	6290 CR246, Stephenville, Texas 76401
8-641	W. (Dub) T. Crumley	9290 CR246, Stephenville, Texas 76401
8-642	Bonnie Dee Crumley	6290 CR246, Stephenville, Texas 76401
8-642	William T. Crumley	6290 CR246, Stephenville, Texas 76401
8-644	Ronald D. Pack	1355 South Loop, Stephenville, Texas 76401
8-644	Sandra G. Pack	1355 South Loop, Stephenville, Texas 76401
8-644.001	Alan R. Koemel	P.O. Box 2966, Albany, Texas 76430
8-644.002, 8-644.003	Crystal Wolf-Traylor	1975 PR1281, Hico, Texas 76457-0000

Directly Affected Landowners Mailing List

Docket No. 38230
Application Attachment 10
Page 114 of 117

Tract Numbers	Full Name	Full Address
8-644.002, 8-644.003	Randy Traylor	1975 PR1281, Hico, Texas 76457-0000
8-644.004	Randy M. Traylor	1975 PR1281, Hico, Texas 76457
8-644.005, 8-651, 8-651.001	Anita S. Turner	20650 Tradewinds Road, Canyon, Texas 79015
8-644.005, 8-651, 8-651.001	Larry G. Hammit	20650 Tradewinds Road, Canyon, Texas 79015
8-644.006	Charles L. Woolbright	1801 Mercer Lane, Centralia, Illinois 62801
8-644.006	Netje L. Woolbright	1801 Mercer Lane, Centralia, Illinois 62801
8-655, 8-655.001, 8-655.002	Judy Yost	211 Steele Hill Road, Mount Morris, Pennsylvania 15349
8-655, 8-655.002	Duane V. Yost	211 Steele Hill Road, Mount Morris, Pennsylvania 15379
8-655.001	Duane Yost	211 Steele Hill Road, Mount Morris, Pennsylvania 15349
8-657	Becky Hobson	911 CR235, Hico, Texas 76457-0000
8-657	Frank Hobson	911 CR235, Hico, Texas 76457-0000
8-658	B. W. Gray	1659 CR235, Hico, Texas 76457-3721
8-659	Mize Erath Land LP	P.O. Box 1956, Cleburne, Texas 76033
8-66	Truman G. Landes	1058 FM1188, Bluff Dale, Texas 76433-3125
8-660	H. H. Koonsman	26339 South US281, Hico, Texas 76457-2321
8-661	Joe Emery Parkes	275 Norwood, Sherman, Texas 75092-000
8-663	Paul Koonsman, et al	2370 South Lakeview Drive, Gordon, Texas 76453-0000
8-664	Fuch Revocable Living Trust	7155 FM1824, Hico, Texas 76457
8-664	Gary F. Poythress	7155 FM1824, Hico, Texas 76457
8-664	Joanne D. Fuchs, Trustee	7155 FM1824, Hico, Texas 76457
8-664, 8-670	Jean Poythress	7155 FM1824, Hico, Texas 76457
8-665, 8-666	Nancy D. Wrinkle	P.O. Box 813, Stephenville, Texas 76401-0813
8-665, 8-666	Trafford L. Wrinkle	P.O. Box 813, Stephenville, Texas 76401-0813
8-667	Rose Ivy	283 PR1544, Hico, Texas 76457-3707
8-669, 8-669.001	Duffau Dan Investments LP	181 South Graham, Stephenville, Texas 76401
8-67	Michael O. Kornegay	2616 Harborside Drive, Granbury, Texas 76048
8-670	Gary Poythress	7155 FM1824, Hico, Texas 76457
8-673	James M. and Patricia Schulze Davis Trust	6028 Wiser Avenue, Fort Worth, Texas 76133
8-673	James M. Davis	6028 Wiser Avenue, Fort Worth, Texas 76133
8-673	Patricia Schulze Davis	6028 Wiser Avenue, Fort Worth, Texas 76133
8-674	Danny Gerald Naul	340 Singing Meadows Lane, Rhome, Texas 76078
8-674	Gary Lynn Burden	340 Singing Meadows Lane, Rhome, Texas 76078
8-674	Mary Oleta	340 Singing Meadows Lane, Rhome, Texas 76078
8-676	Alton Rainwater	5749 CR236, Hico, Texas 76457
8-676	Duffau Community Center	5749 CR236, Hico, Texas 76457
8-677	Dennis Motes	388 CR235, Hico, Texas 76457

Directly Affected Landowners Mailing List

Docket No. 38230
Application Attachment 10
Page 115 of 117

Tract Numbers	Full Name	Full Address
8-677	Shan Motes	388 CR235, Hico, Texas 76457
8-68	Veldene Chapman	3059 Lazy Bend Road, Millsap, Texas 76066-0000
8-682	Harry Alan Brown	1243 CR214, Hico, Texas 76457
8-683	Harvey Edward Spurgin	1197 CR2008, Glen Rose, Texas 76043
8-685, 8-685.001, 8-685.002, 8-685.003	Michael Dan Robinson	2548 CR214, Hico, Texas 76457-3123
8-685, 8-685.001, 8-685.002, 8-685.003	Rita Louise Tucker	2548 CR214, Hico, Texas 76457-3123
8-685, 8-685.001, 8-685.002, 8-685.003	Virgie Louise Robinson Life Estate	2548 CR214, Hico, Texas 76457-3123
8-69	Willie Rose Spindor	635 Maplewood, Stephenville, Texas 76401-0000
8-692, 8-692.001, 8-692.002	Mark Lewis	100 CR456, De Leon, Texas 76444
8-692, 8-692.001, 8-692.002	Pamela Jane Lewis Rosenbaum	100 CR456, De Leon, Texas 76444
8-692, 8-692.001, 8-692.002	Steven Mark Lewis	100 CR456, De Leon, Texas 76444
8-693, 8-693.001, 8-693.002, 8-832.002, 8-832.003	Docia B. Lawless	2035 Oak Glen Drive, McGregor, Texas 76657
8-693, 8-693.001, 8-693.002, 8-832.002, 8-832.003	Stanton D. Blackburn	2035 Oak Glen Drive, McGregor, Texas 76657
8-697, 8-700	Barry L. Polk	30844 South US281, Hico, Texas 76457-2333
8-698, 8-698.001	Tasha Blackburn Homann	216 Coachhouse Circle, Fort Worth, Texas 76108-4740
8-698, 8-698.001	Tirza Blackburn	216 Coachhouse Circle, Fort Worth, Texas 76108-4740
8-70, 8-70.001	McBee Trust	P.O. Box 215, Morgan Mill, Texas 76465
8-70.001	Barbara Joan McBee, Trustee	P.O. Box 215, Morgan Hill, Texas 76465
8-701, 8-701.001	Becky B. Crum	6624 CR218, Iredell, Texas 76649
8-701, 8-701.001	Russell M. Crum	6624 CR218, Iredell, Texas 76649
8-703, 8-705	Morning Star Family LTD Partnership	3628 Beverly Drive, Dallas, Texas 75202-2868
8-704	Cynthia K. Wood	1436 CR216, Iredell, Texas 76444
8-704	James C. Wood, III	1436 CR216, Iredell, Texas 76649
8-77	Mike Mewhinney	P.O. Box 141, Morgan Hill, Texas 76465
8-78	Gonzales CNC LTD	2611 Oates Lane, Arlington, Texas 76006
8-809, 8-811	Joyce Marie Wyly	3502 CR209, Hico, Texas 76457
8-81, 8-81.001, 8-81.002	Judy Richey	5500 CR267, Brownwood, Texas 76802
8-81, 8-81.001, 8-81.002	Virgil Laughlin	5500 CR267, Brownwood, Texas 76802
8-810, 8-810.001	Randy Earl Wyly	5407 CR209, Hico, Texas 76457
8-812	Jerry C. Littlefield	3717 CR209, Hico, Texas 76457-0000
8-812	Jewel D. Littlefield	3717 CR209, Hico, Texas 76457-0000
8-814, 8-814.001, 8-814.002	David R. Carey	1343 CR230, Hico, Texas 76457-3517
8-824, 8-824.001, 8-824.002	Klaas Talsma	7469 CR209, Hico, Texas 76457
8-827	Michael Wayne Brannon	17079 US67, Stephenville, Texas 76401
8-828	Randy Wyly	3502 CR209, Hico, Texas 76457

Directly Affected Landowners Mailing List

Docket No. 38230
Application Attachment 10
Page 116 of 117

Tract Numbers	Full Name	Full Address
8-829	Dean T. Hamilton	33336 FM2481, Hico, Texas 76457-3316
8-830	Michael Jones	34088 FM2481, Hico, Texas 76457
8-831	Janet Walter	901 South Main Street, Fort Worth, Texas 76104
8-831	Robert Walter	901 South Main Street, Fort Worth, Texas 76104
8-832, 8-832.001	Paula Jolene Thomas	9925 Dickens Drive, Benbrook, Texas 76126-4109
8-832, 8-832.001	Randy Wayne Roberson	9925 Dickens Drive, Benbrook, Texas 76126-4109
8-835, 8-835.001	Linda J. Flowers	35952 FM 2481, Hico, Texas 76457
8-835, 8-835.001	Michael W. Flowers	35952 FM 2481, Hico, Texas 76457
8-837, 8-839	Danny Wayne Pelton	P.O. Box 579, Hico, Texas 76457-0579
8-837, 8-839	Kathryn Ann Pelton	P.O. Box 579, Hico, Texas 76457-0579
8-841	Billie R. Swaffar	515 North Pecan Street, Hico, Texas 76457
8-841	Clifford D. Swaffar	515 North Pecan Street, Hico, Texas 76457
8-842	Dennis Lee McCoy	12439 CR209, Hico, Texas 76457
8-843, 8-845	Deborah Wise Cochran	125 Collins Court, Burleson, Texas 76028-5803
8-843, 8-845	James Paul Cochran	125 Collins Court, Burleson, Texas 76028-5803
8-847, 8-849	Carolyn A. Solsbery	39514 FM2481, Hico, Texas 76457-0000
8-847, 8-849, 8-850	Alan Larry Solsbery	39517 FM2481, Hico, Texas 76457-0000
8-851, 8-853	Edwin Chad Shannon	453 PR1262, Hico, Texas 76457-0000
8-852	Angela Ballard	38575 FM2481, Hico, Texas 76457
8-852	Clyce E. Ballard	38575 FM2481, Hico, Texas 76457
8-854, 8-855	E. D. Oneal	4965 CR214, Hico, Texas 76457-3120
8-856, 8-856.001	Tammy O. Horal	8920 Merrill Avenue, Chino, California 91710-9234
8-86	Norma Richardson	655 CR505, Stephenville, Texas 76401
8-86	Susan Carol Hendrix	665 CR505, Stephenville, Texas 76401
8-86.001, 8-90, 8-90.001, 8-90.002, 8-90.003, 8-90.004	Hawks Double Mountain Ranch LLC	5101 Kensington Court, Flower Mound, Texas 75022
8-865	James W. Amyx	3102 Grandpoint Court, Grandbury, Texas 76049
8-865	Sherry Sue Amyx	3102 Grandpoint Court, Grandbury, Texas 76049
8-866	Raymond S. Smith	1772 CR218, Hico, Texas 76457-2917
8-867, 8-868	Sandra Davis	415 HCR 2421 East, Hillsboro, Texas 76645
8-871	Jimmie L. Ramage, et al	P.O. Box 147, Hico, Texas 76457-0000
8-872, 8-873	Ballard T. Strong	5701 Long Drive, Granbury, Texas 76049-4133
8-874	Tom C. Simpson	2461 CR2425, Iredell, Texas 76649-0000
8-88	Windswept Place South Ltd	P.O. Box 233, Morgan Mill, Texas 76465
8-9	Gerald D. Cogdell	308 Mosswood, Argyle, Texas 76226
8-9	Margaret A. Cogdell	308 Mosswood, Argyle, Texas 76226
8-900	Charles Christopher Wood	6816 Magnum Drive, Plano, Texas 75024-6332

Directly Affected Landowners Mailing List

Docket No. 38230
Application Attachment 10
Page 117 of 117

Tract Numbers	Full Name	Full Address
8-901	William N. Lambert	762 PR816, Stephenville, Texas 76401-6541
8-903, 8-904.002	L. J. Kemp	1710 Northcrest, Arlington, Texas 76012
8-903.001, 8-904, 8-904.001	Desha Brown	1960 CR109, Stephenville, Texas 76401
8-905	Dyrel W. Collins, Sr.	P.O. Box 9, South Bend, Texas 76481-0009
8-906	Ouida A. Peterson, et al	29203 North SH108, Stephenville, Texas 76401-6501
8-908	Betty M. Peterson	28809 North SH108, Stephenville, Texas 76401
8-908	Gerald R. Peterson	28809 North SH108, Stephenville, Texas 76401
8-94	Ralph Barry Sanders	3204 Merida, Ft. Worth, Texas 76109-2349
8-96, 8-96.001	Kay L. Carroll Life Estate	14465 N US377, Stephenville, Texas 76401-6935
8-96, 8-96.001	Stephen A. Carroll Testamentary Trust	14465 N US377, Stephenville, Texas 76401-6935
8-96.002	Kay L. Carroll	P.O. Box 1193, Stephenville, Texas 76401

Application of Lone Star Transmission, LLC for a Certificate of Convenience and Necessity for the Central A to Central C to Sam Switch/Navarro Proposed CREZ Transmission Line

PUBLIC UTILITY COMMISSION OF TEXAS (PUC) DOCKET NO. 38230

Utility, County, Municipality Name
Address
City, State Zip

Lone Star Transmission, LLC (Lone Star) wants to notify you of its intent to obtain a Certificate of Convenience and Necessity (CCN) for the construction of a new 345 kilovolt (kV) double-circuit transmission line.

At the direction of the Texas Legislature, the Public Utility Commission of Texas (PUC) created five geographic Competitive Renewable Energy Zones (CREZs) in West Texas and the Texas Panhandle. These are areas for the development of new wind generation plants. The PUC also ordered utilities, including Lone Star, to build over 2,300 miles of new transmission lines to connect these zones with other parts of Texas. Lone Star plans to construct approximately 311 miles of those new transmission lines to bring electricity from wind-rich areas of West Texas to consumers throughout the state. The proposed routes cross the following counties: Scurry, Fisher, Jones, Mitchell, Taylor, Callahan, Shackelford, Stephens, Eastland, Palo Pinto, Erath, Comanche, Somervell, Johnson, Bosque, Hill and Navarro. Additionally, the company plans to construct three 345 kilovolt (kV) substations. The Central C substation is expected to be located in Shackelford County. The Sam Switch and Navarro substations are expected to be located in Hill County and Navarro County, respectively.

The estimated cost of this project is approximately \$767,800,000.

Persons with questions about the transmission line may contact Polly Newman at (877) 278-8097. Persons who wish to intervene in the docket or comment on the applicant's application should mail the original and 10 copies of their requests to intervene or their comments to:

Public Utility Commission of Texas
Central Records
Attn: Filing Clerk
1701 N. Congress Avenue
P. O. Box 13326
Austin, Texas 78711-3326

Persons who wish to intervene in the docket must also mail a copy of their request for intervention to all parties in the docket and all persons that have pending motions to intervene, at or before the time the request for intervention is mailed to the PUC.

The deadline for intervention in the docket is **June 23, 2010**, and the PUC should receive a letter from anyone requesting intervention by that date.


The PUC has a brochure titled "Landowners and Transmission Line Cases at the PUC for Competitive Renewable Energy Zone (CREZ) Projects." Copies of the brochure are available from Polly Newman toll free at (877) 278-8097 or may be downloaded from the PUC's website at www.puc.state.tx.us. To obtain additional information about this docket, you may contact the PUC's Customer Assistance Hotline at (512) 936-7120 or (888) 782-8477. Hearing-and speech-impaired individuals with text telephones (TTY) may contact the PUC's Customer Assistance Hotline at (512) 936-7136 or toll free at (800) 735-2989. In addition to the intervention deadline, other important deadlines may already exist that affect your participation in this docket. You should review the orders and other filings already made in the docket.

Project maps illustrating the proposed preferred and alternate routes, as well as written descriptions of the geographic area and location of the routes are enclosed for your convenience. A copy of the application filed at the PUC and maps of the preferred and alternate routes may be viewed at any of the following locations:

Scurry County Library, 1916 23rd St, Snyder, TX 79549
Rotan Public Library, 404 E. Sammy Baugh Ave, Rotan, TX 79546
Mitchell County Library, 340 Oak St, Colorado City, TX 79512
Anson Public Library, 1137 12th St, Anson, TX 79501
Abilene Public Library, 202 Cedar St, Abilene, TX 79601
Shackelford County Library, 402 N. 2nd St, Albany, TX 76430
Callahan County Library, 100 W. 4th B1, Baird, TX 79504
Breckenridge Library, 209 N. Breckenridge Ave, Breckenridge, TX 76424
Ranger City Library, 718 Pine St, Ranger, TX 76470
Deleon City County Library, 125 E. Reynosa St, Deleon, TX 76444
Stephenville Public Library, 174 N. Columbia St, Stephenville, TX 76401
Boyce Ditto Public Library, 2300 SE Martin Luther King Jr. St, Mineral Wells, TX 76067
Somervell County Library, 108 Allen Dr, Glen Rose, TX 76043
Meridian Public Library, 118 N. Main St, Meridian, TX 76665
Hillsboro City Library, 118 S. Waco St, Hillsboro, TX 76645
Cleburne Public Library, 302 W. Henderson St, Cleburne, TX 76033
Communities in Action Library, 301 S. Fordyce, Blooming Grove, TX 76626

Large scale maps illustrating the proposed project may also be obtained on the project website: <http://www.lonestar-transmission.com> or by contacting us at our toll free number (877)278-8097.

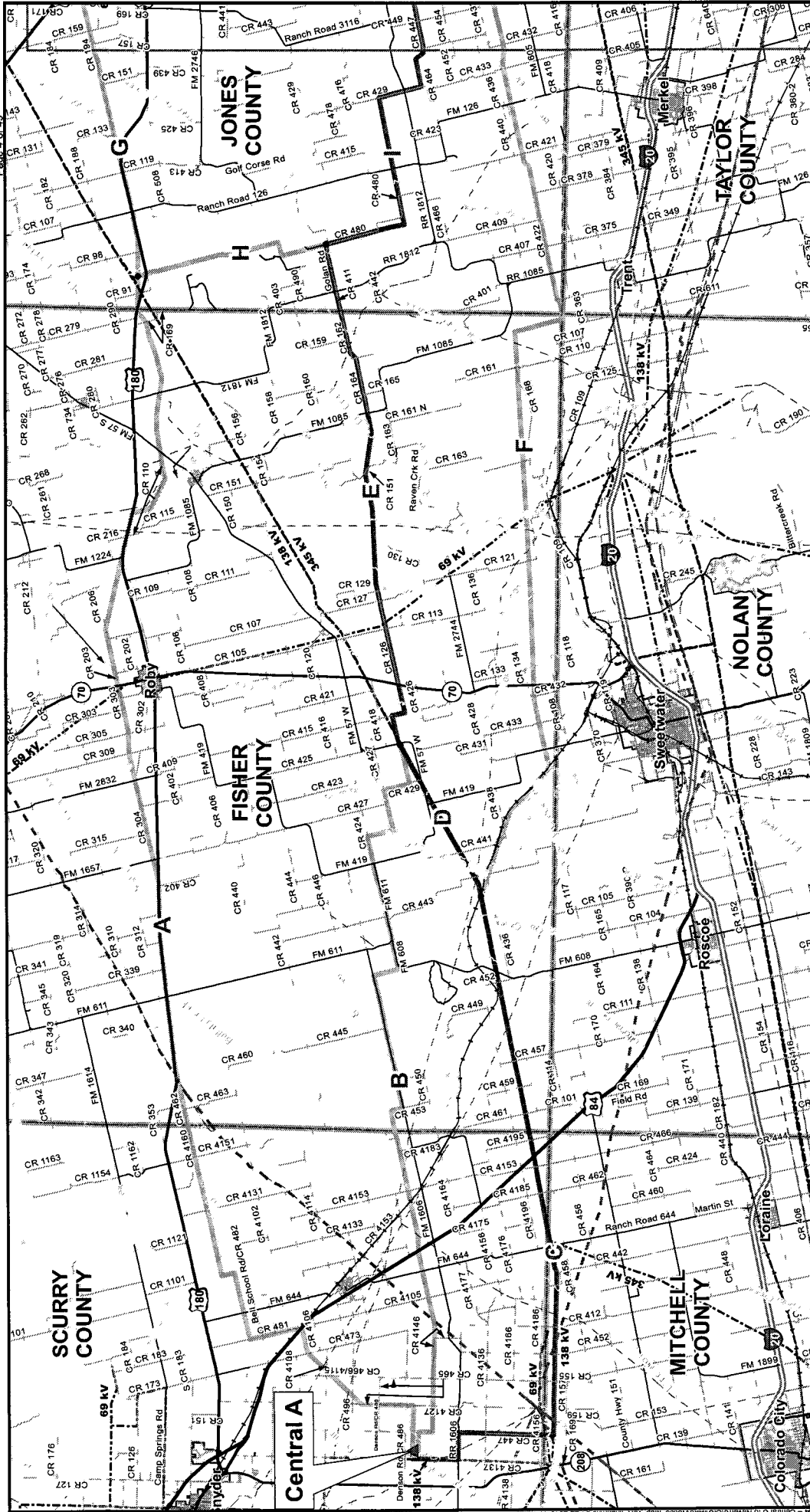
Sincerely,



David Turner
Project Director

Enclosures:


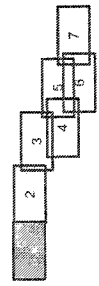
Overall Project Map (1)
Detailed Route Maps (7)
Written Descriptions



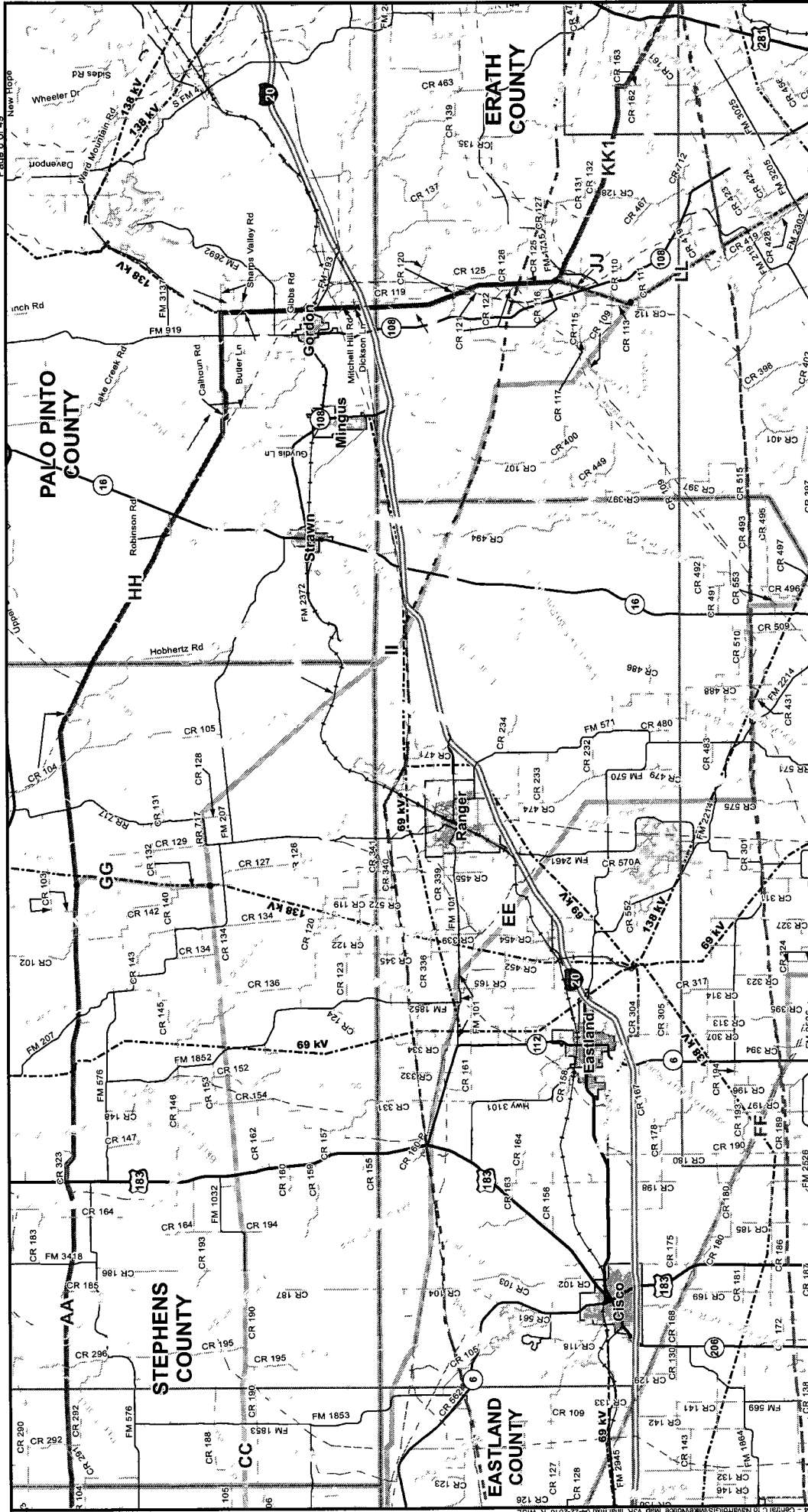
Lone Star Transmission, LLC
Central A to Navarro
345 kV Transmission Line Project
Notice Map
Sheet 1 of 7



- Legend**
- Map Sheet Boundaries
 - Proposed Substations
 - Link Endpoints
 - Oil and Gas Pipelines
 - Alternate
 - Preferred Route
 - Links C,D,E,I,J,AA,HH,KK1,ST, U2,KK3,KK4,VV1,VV2,AB1,AB2, HIAAA,CCG,FFE
 - FM Roads
 - Other Roads
 - 10" - 20" Diameter
 - 21" - 42" Diameter
 - U.S. Highway
 - State Highway
 - Interstate
 - Existing Transmission Lines
 - Creeks
 - Municipal Boundary
 - County Boundary
 - Link Identifier



002418



Legend

- Map Sheet Boundaries
- Proposed Substations
- Link Endpoints
- Oil and Gas Pipelines
- Alternate
- Preferred Route
- (Links C.D.E.I.J.AA.HH.KK1.ST, JJ2, KK3, KK4, VV1, VV2, AB1, AB2, HIAAA, CCC, FFF)
- Map Sheet Boundaries
- Link Endpoints
- Oil and Gas Pipelines
- Alternate
- Preferred Route
- (Links C.D.E.I.J.AA.HH.KK1.ST, JJ2, KK3, KK4, VV1, VV2, AB1, AB2, HIAAA, CCC, FFF)

Map Sheet Boundaries

- Link Endpoints
- Oil and Gas Pipelines
- Alternate
- Preferred Route
- (Links C.D.E.I.J.AA.HH.KK1.ST, JJ2, KK3, KK4, VV1, VV2, AB1, AB2, HIAAA, CCC, FFF)

Map Sheet Boundaries

- Link Endpoints
- Oil and Gas Pipelines
- Alternate
- Preferred Route
- (Links C.D.E.I.J.AA.HH.KK1.ST, JJ2, KK3, KK4, VV1, VV2, AB1, AB2, HIAAA, CCC, FFF)

Map Sheet Boundaries

- Link Endpoints
- Oil and Gas Pipelines
- Alternate
- Preferred Route
- (Links C.D.E.I.J.AA.HH.KK1.ST, JJ2, KK3, KK4, VV1, VV2, AB1, AB2, HIAAA, CCC, FFF)

Map Sheet Boundaries

- Link Endpoints
- Oil and Gas Pipelines
- Alternate
- Preferred Route
- (Links C.D.E.I.J.AA.HH.KK1.ST, JJ2, KK3, KK4, VV1, VV2, AB1, AB2, HIAAA, CCC, FFF)

Map Sheet Boundaries

- Link Endpoints
- Oil and Gas Pipelines
- Alternate
- Preferred Route
- (Links C.D.E.I.J.AA.HH.KK1.ST, JJ2, KK3, KK4, VV1, VV2, AB1, AB2, HIAAA, CCC, FFF)

Map Sheet Boundaries

- Link Endpoints
- Oil and Gas Pipelines
- Alternate
- Preferred Route
- (Links C.D.E.I.J.AA.HH.KK1.ST, JJ2, KK3, KK4, VV1, VV2, AB1, AB2, HIAAA, CCC, FFF)

Map Sheet Boundaries

- Link Endpoints
- Oil and Gas Pipelines
- Alternate
- Preferred Route
- (Links C.D.E.I.J.AA.HH.KK1.ST, JJ2, KK3, KK4, VV1, VV2, AB1, AB2, HIAAA, CCC, FFF)

Lone Star Transmission, LLC
 Central A to Navarro
 345 kV Transmission Line Project
 Notice Map
 Sheet 3 of 7



Legend

- Map Sheet Boundaries
- Link Endpoints
- Oil and Gas Pipelines
- Alternate
- Preferred Route
- (Links C.D.E.I.J.AA.HH.KK1.ST, JJ2, KK3, KK4, VV1, VV2, AB1, AB2, HIAAA, CCC, FFF)

Map Sheet Boundaries

- Link Endpoints
- Oil and Gas Pipelines
- Alternate
- Preferred Route
- (Links C.D.E.I.J.AA.HH.KK1.ST, JJ2, KK3, KK4, VV1, VV2, AB1, AB2, HIAAA, CCC, FFF)

Map Sheet Boundaries

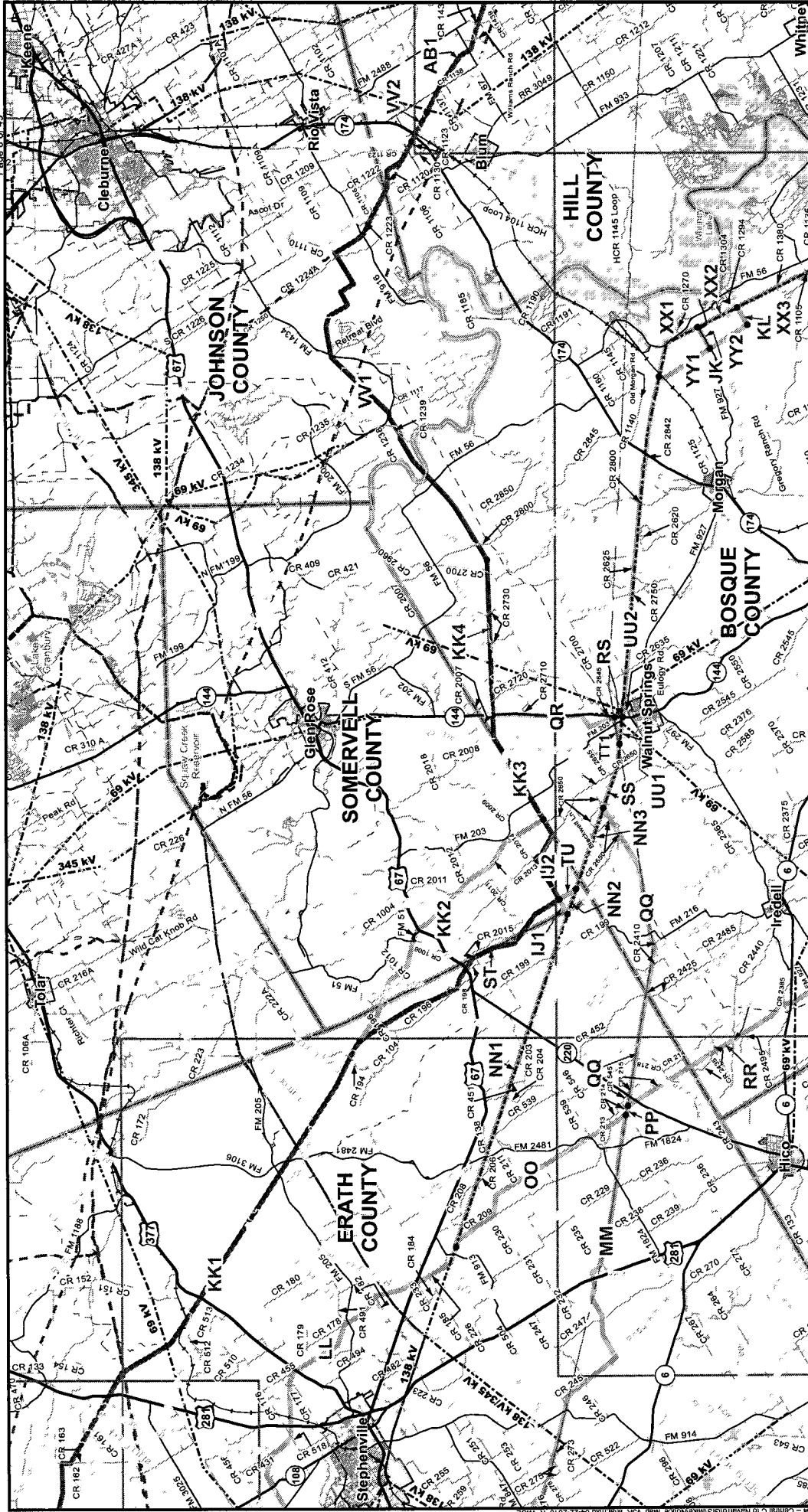
- Link Endpoints
- Oil and Gas Pipelines
- Alternate
- Preferred Route
- (Links C.D.E.I.J.AA.HH.KK1.ST, JJ2, KK3, KK4, VV1, VV2, AB1, AB2, HIAAA, CCC, FFF)

Map Sheet Boundaries

- Link Endpoints
- Oil and Gas Pipelines
- Alternate
- Preferred Route
- (Links C.D.E.I.J.AA.HH.KK1.ST, JJ2, KK3, KK4, VV1, VV2, AB1, AB2, HIAAA, CCC, FFF)

Map Sheet Boundaries

- Link Endpoints
- Oil and Gas Pipelines
- Alternate
- Preferred Route
- (Links C.D.E.I.J.AA.HH.KK1.ST, JJ2, KK3, KK4, VV1, VV2, AB1, AB2, HIAAA, CCC, FFF)



Legend

- Map Sheet Boundaries
- Proposed Substations
- Link Endpoints
- Oil and Gas Pipelines
- 10" - 20" Diameter
- 21" - 42" Diameter
- U.S. Highway
- State Highway
- Link Identifier
- County Boundary

Sheet Map

1 2 3 4 5 6 7

3.5 1.75 0 3.5

Miles

1 inch = 18,480 feet

Map Sheet Boundaries

- FM Roads
- Other Roads
- Interstate
- U.S. Highway
- State Highway
- Link Identifier
- County Boundary

Map Sheet Boundaries

- FM Roads
- Other Roads
- Interstate
- U.S. Highway
- State Highway
- Link Identifier
- County Boundary

Map Sheet Boundaries

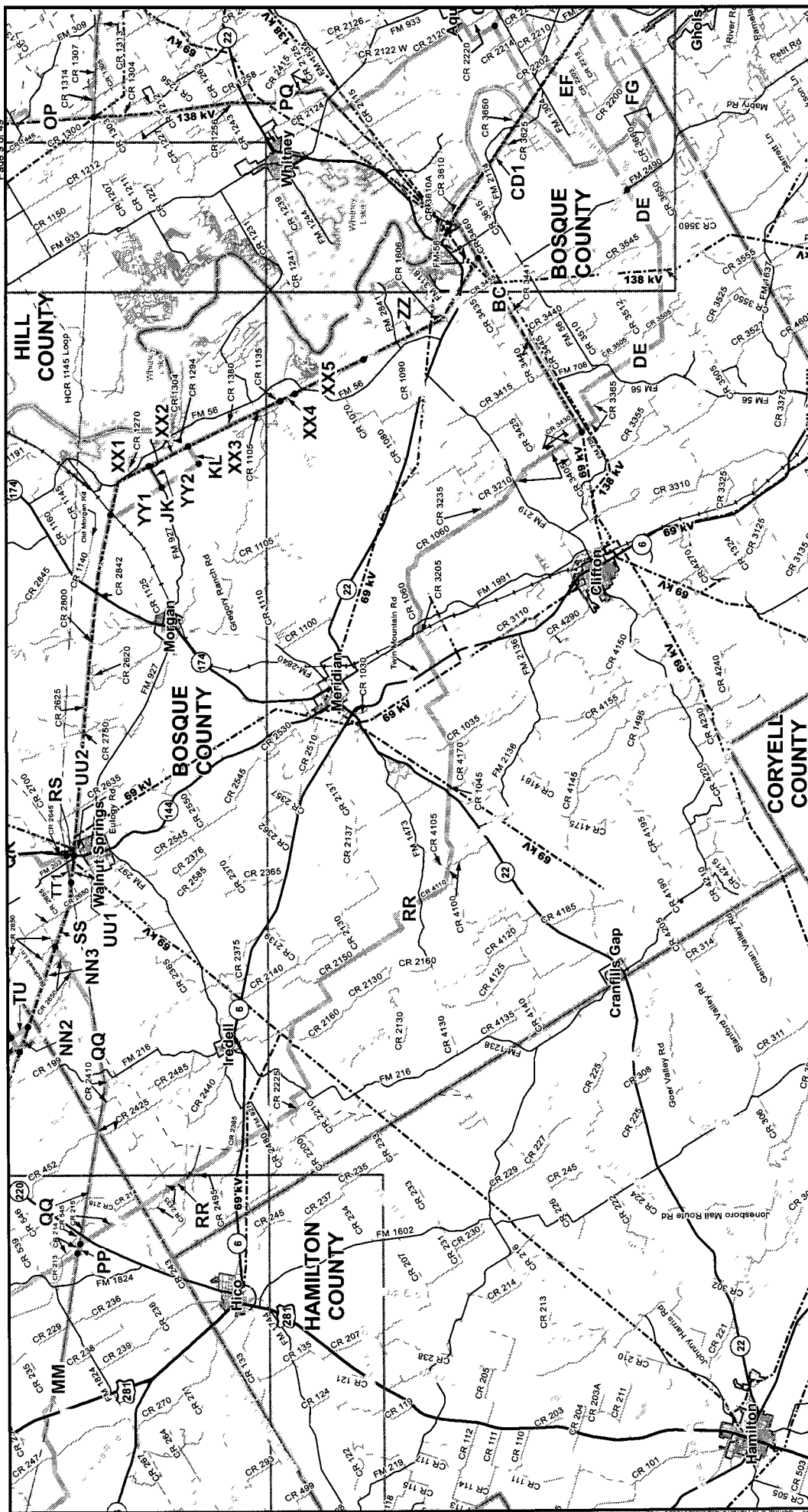
- FM Roads
- Other Roads
- Interstate
- U.S. Highway
- State Highway
- Link Identifier
- County Boundary

Map Sheet Boundaries

- FM Roads
- Other Roads
- Interstate
- U.S. Highway
- State Highway
- Link Identifier
- County Boundary

Lone Star Transmission, LLC
Central A to Navarro
345 kV Transmission Line Project
Notice Map
Sheet 5 of 7





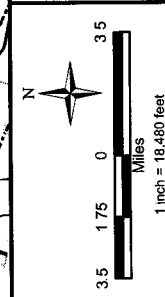
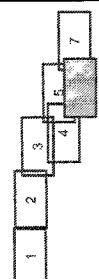
Lone Star Transmission, LLC
Central A to Navarro
345 kV Transmission Line Project
Notice Map
Sheet 6 of 7

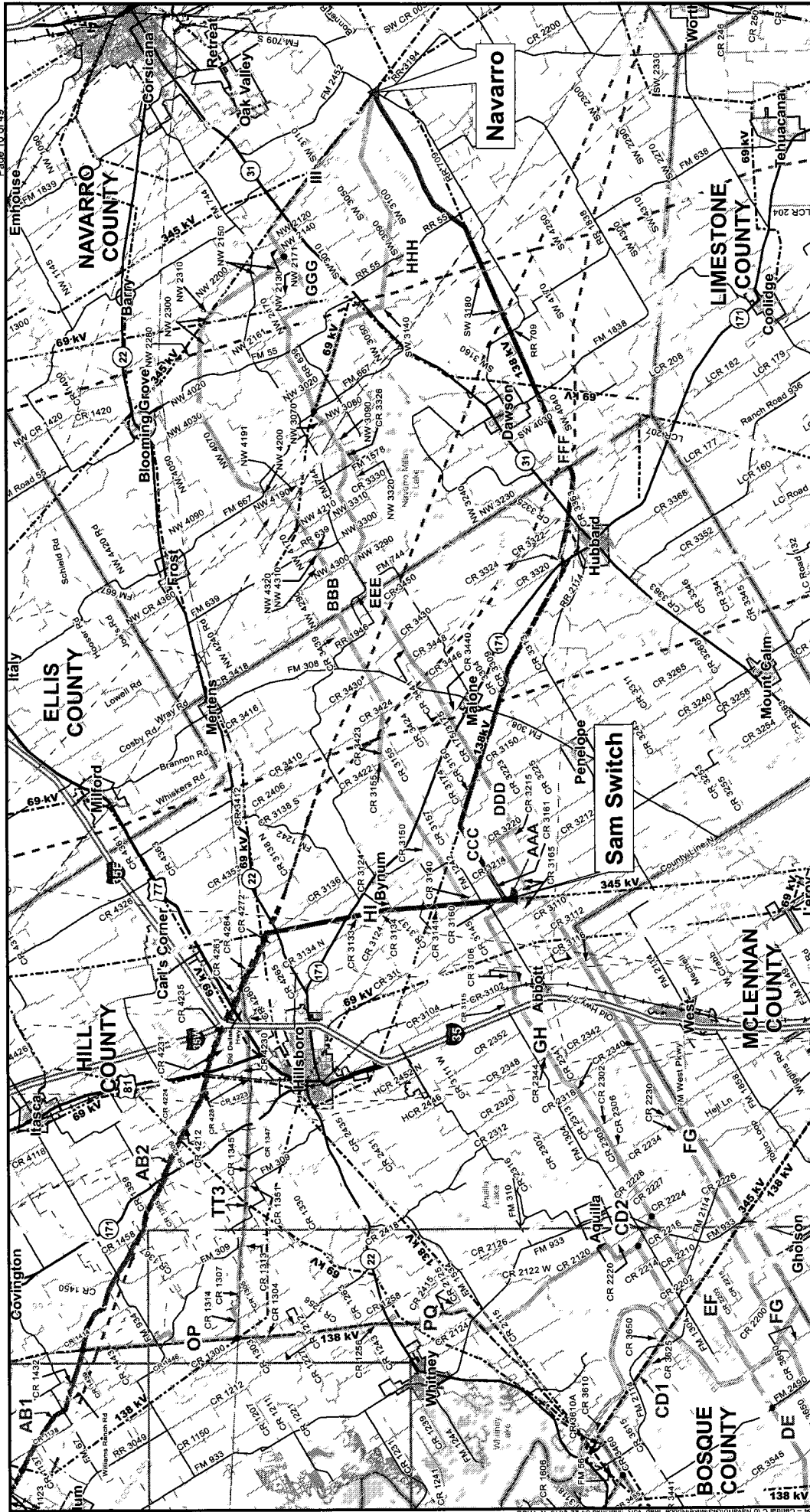


Legend

	Proposed Substations		Link Endpoints		FM Roads		Railroad
	Alternate		Oil and Gas Pipelines		Other Roads		Existing Transmission Lines
	Preferred Route		10\" - 20\" Diameter		Interstate		Creeks
	Link Identifier		21\" - 42\" Diameter		U.S. Highway		Municipal Boundary
	AA		State Highway		County Boundary		

(Links C.D.E.I.J.A.A.H.H.K.K.I.S.T.
U2.K3.K4.K5.W1.W2.A.B1.AB2,
H.L.A.A.A.C.C.C.F.F.F.)





Legend

- Map Sheet Boundaries
- Proposed Substations
- Link Endpoints
- Oil and Gas Pipelines
- Alternate
- Preferred Route
- Links C.D.E.I.J.AA.HH.KK1 ST, U2, KK3, KK4, VV1, VV2, AB1, AB2, HLA, CCC, EEE, FFF
- Map Sheet Boundaries
- Link Endpoints
- FM Roads
- Other Roads
- Interstate
- U.S. Highway
- State Highway
- County Boundary
- County Boundary

Scale

3.5 1.75 0 3.5 Miles

1 inch = 18,480 feet

Sheet Map

Logos

Project Information

Lone Star Transmission, LLC
Central A to Navarro
345 kV Transmission Line Project
Notice Map
Sheet 7 of 7

Central A to Central C 345-kV Transmission Line

Central A to Central C Route Components	
Route	Route Links
AC1	A,G
AC2	A,H,I,J
AC3	A,H,I,K,L
AC4	B,E,I,J
AC5	B,E,I,K,L
AC6 (Preferred Route)	C,D,E,I,J
AC7	C,D,E,I,K,L
AC8	C,F,K,J
AC9	C,F,L

Central A Substation

The proposed transmission line route begins at the Central A Substation located approximately 1,435 feet south of Denson Road (County Road [CR] 486) and approximately 6,830 feet east of State Highway 208 in Scurry County, Texas.

Link	Description
A	From the Central A Substation site, Link A of the proposed transmission line route extends in an easterly direction for approximately 8,955 feet to a point located immediately west of Scurry CR 4127 and approximately 6,750 feet south of Denson Road (CR 486). This segment of the transmission line crosses Sulfur Creek. From this point, the proposed transmission line turns in a northerly direction roughly parallel to the west side of Scurry CR 4127/CR 465 for approximately 10,285 feet to a point located immediately west of Scurry CR 465 and approximately 1,845 feet south of Scurry CR 496. This segment of the transmission line route crosses Sulfur Creek and Denson Road (Scurry CR 486). From this point, the transmission line turns in a northeasterly direction for approximately 14,730 feet to a point located immediately west of Scurry CR 473 and approximately 2,570 feet north of Scurry CR 4106. This segment of the transmission line route crosses Scurry CRs 465 and 496, a pipeline, Scurry CRs 466/4115 and 4108, a pipeline, and Scurry CR 473. From this point, the transmission line turns in an easterly/northeasterly direction for approximately 5,560 feet to a point located immediately west of US Highway 84 and approximately 2,665 feet north of Scurry CR 4106. From this point, the transmission line turns to a north/northwesterly direction for approximately 9,670 feet roughly parallel to the west side of Scurry CR 481 to a point located approximately 2,495 feet north of Bell School Road (Scurry CR 482). This segment of the transmission line route crosses US Highway 84, a railroad, and Bell School Road (Scurry CR 482). From this point, the transmission line turns in an east/northeasterly direction for approximately 13,320 feet to a point located approximately 7,985 feet east of FM Road 644 and 7,995 feet south of US Highway 180. This segment of the transmission line route crosses Scurry CR 481 and FM 644. From this point, the transmission line proceeds in a north to northwesterly direction for approximately 2,595 feet to a point located approximately 5,395 feet south of US Highway 180 and 7,950 feet east of FM 644. The transmission line turns in an east/northeasterly direction for approximately 127,770 feet to a point located immediately north of Fisher CR 206 and approximately 11,400 feet east of State Highway 70. Portions of this segment of the transmission line roughly parallel the south sides of Scurry CR

Link	Description
	<p>4160, Fisher CR 462, and US Highway 180 as well as roughly parallel the north sides of Fisher CR 304, Fisher CR 303, Fisher CR 203, and Fisher CR 206. This segment of the transmission line route crosses Clear Fork Creek two times, Scurry CR 4131, Clear Fork Creek two times, Scurry CR 4151, the Scurry/Fisher county line, Fisher CR 463, a pipeline, Clear Fork Creek, FM 611, Buffalo Creek, Alkali Creek, Fisher CR 402, US Highway 180, FM 1657, Fisher CR 315, FM 2832, Alkali Creek two times, Fisher CR 309, Fisher CR 305, Fisher CR 303, an existing 69-kV transmission line, State Highway 70, and Cottonwood Creek. From this point, the transmission line proceeds in a southeasterly direction for approximately 23,045 feet roughly parallel to the south side of US Highway 180 to a point located immediately south of U.S. Highway 180 and approximately 4,630 feet southeast of the intersection of U.S. Highway 180 and Fisher CR 110. This segment of the transmission line crosses Fisher CR 206, Clear Fork Creek, FM 1224, U.S. Highway 180, and Fisher CR 110 and a pipeline. From this point, the transmission line turns approximately 3,685 feet to the south to a point immediately southwest of Fisher CR 110 and 3,280 feet east of Fisher CR 115, and then turns to the southeast roughly parallel to the southwest side of Fisher CR 110 for approximately 6,580 feet to a point located immediately south of Fisher CR 110 and approximately 4,465 feet west of FM 57 S. This segment of the transmission line crosses Fisher CR 110. From this point, the transmission line turns in an easterly direction for approximately 19,530 feet to a point located approximately 5,800 feet south of US Highway 180 and 2,700 feet east of FM 1812. This segment of the transmission line crosses a pipeline, FM 57 S and FM 1812. From this point, the transmission line extends in a northeasterly direction for approximately 13,960 feet to a point located approximately 180 feet south of US Highway 180 and approximately 500 feet west of the Fisher/Jones county line. This segment of the transmission line crosses Fisher CR 169. From this point, the transmission line extends in an easterly direction for approximately 6,870 feet to a point located approximately 1,605 feet north of US Highway 180 and 4,635 feet west of Jones CR 98 (Intersection of Links A, G, and H). This segment of the transmission line crosses US Highway 180, the Fisher/Jones county line, Jones CR 91, an existing 138-kV transmission line, and an existing 345-kV transmission line.</p>
B	<p>From the Central A Substation site, Link B of the proposed transmission line route extends in a southerly direction for approximately 1,120 feet and then turns in an easterly direction for approximately 3,735 feet to a point located approximately 5,210 feet west of Scurry CR 4127 and 2,530 feet south of Denson Road (CR 486). This segment of the transmission line crosses Sulphur Creek. From this point, the transmission line turns in a southerly direction for approximately 2,770 feet to a point located approximately 5,140 feet west of Scurry CR 4127 and approximately 5,180 feet north of Ranch Road 1606, and then turns in an easterly direction for approximately 21,095 feet to a point located approximately 2,645 feet east of Scurry CR 4146 and 2,855 feet north of FM 1606. A portion of this segment will roughly parallel the south side of Scurry CR 4146 and crosses Scurry CR 4127, Scurry CR 465, and Scurry CR 4146. From this point, the transmission line extends in an east/northeasterly direction for approximately 42,445 feet to a point located approximately 2,520 feet north/northwest of the intersection of FM 1606 and Fisher CR 453. This segment of the transmission line crosses a pipeline, Scurry CR 4105, FM 644, US Highway 84, two pipelines, Scurry CR 4153, a railroad, another location of Scurry CR 4153, Buffalo Creek, a pipeline, Scurry CR 4183, and the Scurry/Fisher county line. From this point, the transmission line turns in a south/southeasterly direction for approximately 2,390 feet to a point located approximately 150 feet north of the intersection of FM 1606 and Fisher CR 453. From this point, the transmission line turns in an east/northeasterly direction for approximately 5,900 feet roughly parallel to the north side of FM 1606, crosses over FM 1606 and proceeds</p>

Link	Description
	<p>approximately 20,420 feet roughly parallel to the south side of FM 1606 to a point located approximately 5,145 feet west of FM 611 and approximately 5,400 feet north of FM 608. This segment of the transmission line crosses FM 1606 and Bull Creek. From this point, the transmission line turns in a south/southeasterly direction for approximately 5,080 feet to a point approximately 5,170 feet south of FM 1606 and immediately north of FM 608. From this point, the transmission line turns in an east/northeasterly direction for approximately 26,510 feet roughly parallel to the north side of FM 608 and FM 611 and roughly parallel to the south side of Fisher CR 424 to a point located approximately 5,140 feet west/southwest of the intersection of Fisher CR 424 and Fisher CR 427. This segment of the transmission line crosses FM 608, FM 611, Cottonwood Creek, Fisher CR 443, FM 419, and Fisher CR 424. From this point, the transmission line turns in a south/southeasterly direction for approximately 5,310 feet to a point located approximately 5,230 feet south of Fisher CR 424 and 5,200 feet west of Fisher CR 427. From this point, the transmission line turns in an east/northeasterly direction for approximately 7,890 feet to a point located immediately north of Fisher CR 427 and 8,385 feet west of FM 57 W. A portion of this segment roughly parallels the north side of Fisher CR 427 and crosses East Cottonwood Creek, Fisher CR 427, and Plum Branch. From this point, the transmission line turns in a south/southeasterly direction for approximately 5,260 feet roughly parallel to the northeast side of Fisher CR 429 to a point located approximately 8,570 feet southwest of the intersection of FM 57 W and Fisher CR 418. The transmission line then proceeds in an east/northeasterly direction for approximately 7,690 feet to a point located approximately 2,780 feet south of the intersection of FM 57 W and Fisher CR 418 (Intersection of Links B, D, and E).</p>
C	<p>From the Central A Substation site, Link C of the proposed transmission line extends in a westerly direction for approximately 1,500 feet to a point located approximately 1,500 feet south of Denson Road (Scurry CR 486) and 5,345 feet east of State Highway 208. From this point, the transmission line turns in a southerly direction roughly parallel to and on the east side of an existing 138-kV transmission line for approximately 9,030 feet to a point located immediately north of Ranch Road 1606 and approximately 5,315 feet east of State Highway 208. This segment of the transmission line crosses Dry Run Creek, Sulphur Creek twice, and a pipeline. From this point, the transmission line turns in an easterly direction for approximately 5,315 feet roughly parallel to the north side of Ranch Road 1606 to a point located approximately 5,150 feet west of Scurry CR 4127 and immediately north of Ranch Road 1606. This segment crosses a pipeline. From this point, the transmission line turns in a southerly direction for approximately 18,855 feet to a point located approximately 1,880 feet south of the Scurry/Mitchell county line and 5,390 feet east of Mitchell CR 169. A portion of this segment of the transmission line roughly parallels the east side of Scurry CR 447 and crosses Ranch Road 1606, Scurry CR 4136, four pipelines, Scurry CR 4156, an existing 69-kV transmission line, the Scurry/Mitchell county line, another existing 69-kV transmission line, Little Sulphur Creek, and an existing 138-kV transmission line. From this point, the transmission line proceeds in an easterly direction roughly parallel to the south side of an existing 138-kV transmission line for approximately 32,700 feet to a point located approximately 620 feet north of Mitchell CR 442 and 5,200 feet west of Ranch Road 644. This segment of the transmission line crosses a pipeline, Mitchell CR 155, Mitchell CR 452, a pipeline, Mitchell CR 412, a pipeline, Lone Wolf Creek, and Mitchell CR 442. From this point, the transmission line turns in an east/northeasterly direction for approximately 73,655 feet to a point located approximately 2,035 feet north of Fisher CR 436 and 4,050 feet west of Fisher CR 443 (Intersection of Links C, D, and F). This segment of the transmission line route crosses over and then roughly parallels the north side of an existing 138-kV transmission line for approximately 6,100 feet and roughly parallels the north side of an existing 138-kV</p>

Link	Description
	transmission line and an existing 345-kV transmission line for approximately 68,310 feet. This segment of the transmission line crosses Ranch Road 644, the Mitchell/Scurry county line, Scurry CR 4185, Scurry CR 4153, US Highway 84, Scurry CR 4195, the Scurry/Fisher county line, Fisher CR 461, Fisher CR 459, Fisher CR 457, a pipeline, Fisher CR 452, FM 608, Cottonwood Creek, and Live Oak Creek.
D	From the end point of Link C, Link D of the proposed transmission line proceeds in a northeasterly direction for approximately 33,430 feet to a point located approximately 2,780 feet south of the intersection of FM 57 W and Fisher CR 418 (Intersection of Links B, D, and E). This segment of the transmission line roughly parallels the north side of an existing 138-kV transmission line and an existing 345-kV transmission line and crosses a railroad, a pipeline, Fisher CR 443, East Cottonwood Creek, Fisher CR 441, FM Road 419, Plum Branch, FM Road 57 W, and Fisher CR 429.
E	From the intersection of Link D and Link B, Link E of the proposed transmission line proceeds in an east/northeasterly direction for approximately 6,005 feet to a point located immediately west of Fisher CR 415 and approximately 2,500 feet south of Fisher CR 418. This segment of the transmission line roughly parallels the north side of an existing 138-kV transmission line, which is next to an existing 345-kV transmission line, for approximately 1,100 feet, then crosses FM 57, the existing 138-kV transmission line and the existing 345-kV transmission line. From this point, the transmission line turns in a south/southeasterly direction for approximately 2,635 feet to a point located approximately 5,080 feet south to southeast from the intersection of Fisher CR 418 and Fisher CR 415. From this point, the transmission line then turns in an east/northeasterly direction for approximately 46,890 feet to a point located approximately 575 feet west of Fisher CR 151 and 11,585 feet north of Raven Creek Road. A portion of this segment roughly parallels the south side of Fisher CR 126 and Fisher CR 129 and crosses Plum Creek, State Highway 70, Fisher CR 113, an existing 69-kV transmission line, Fisher CR 127, Fisher CR 129, China Creek, a pipeline, and East China Creek. From this point, the transmission line turns slightly in an east/southeasterly direction for approximately 8,250 feet to a point located approximately 4,030 feet north of Fisher CR 163 and 3,880 feet west of FM 1085. This segment of the transmission line crosses Fisher CR 151 and Dry Creek. From this point, the transmission line turns in an east/northeasterly direction for approximately 37,770 feet to a point located near the northwest corner of Golan Road and Jones CR 480 (Intersection of Links E, H, and I). The majority of this segment of the transmission line roughly parallels the north side of Fisher CR 164, Fisher CR 162, Jones CR 411, and Golan Road and crosses FM 1085, Fisher CR 162 twice, a pipeline, Fisher CR 159, Raven Creek, the Fisher/Jones county line, Ranch Road 1812, and Sweetwater Creek.
F	From the intersection of Link C and Link D, Link F of the proposed transmission line turns in a southeasterly direction for approximately 28,890 feet to a point located approximately 1,370 feet north of the Fisher/Nolan county line and 3,720 feet west of FM 419. This segment of the transmission line crosses Fisher CR 436, Fisher CR 443, East Cottonwood Creek, Fisher CR 441, Fisher CR 438, and Kildoogan Creek four times, and roughly parallels the southwest side of a BNSF railroad. From this point, the transmission line turns in an east/northeasterly direction for approximately 84,910 feet to a point located approximately 2,110 feet south of FM 1085 and 3,455 feet west of the Fisher/Jones county line. This segment of the transmission line crosses Dulaney Creek, a railroad, Dulaney Creek two more times, Kildoogan Creek, FM 419, Fisher CR 433, Fisher CR 432, State Highway 70, Rock Creek, Bluff Creek, Fisher CR 121, two pipelines, Cottonwood Creek, an existing 69-kV transmission line, Fisher CR 163, Fisher CR 168, Fisher CR 161, Sweetwater Creek, and a pipeline. From this point, the transmission line turns to a south/southeasterly direction for

Link	Description
	<p>approximately 9,430 feet to a point located approximately 250 feet north of the Fisher/Nolan county line and 980 feet west of the Fisher/Jones county line. From this point, the transmission line turns in an easterly direction for approximately 1,570 feet to a point located approximately 500 feet east of the Jones/Fisher county line and approximately 180 feet north of the Jones/Taylor county line. This segment of the transmission line roughly parallels the north side of an existing pipeline and crosses the Fisher/Jones county line. From this point, the transmission line then turns to an east/northeasterly direction for approximately 2,660 feet, then roughly parallels the south side of Jones CR 422 for approximately 15,040 feet, crosses over Jones CR 422 and roughly parallels the north side of Jones CR 422 for approximately 5,910 feet and then continues east/northeasterly for another 5,260 feet to a point located approximately 5,330 feet north of Jones CR 420 and 2,620 feet west of Jones CR 421. This segment of the transmission line crosses Jones CR 422, Ranch Road 1085, Jones CR 407, Jones CR 422, and Jones CR 409, and Noodle Creek. From this point, the transmission line angles slightly to the northeast for approximately 1,210 feet, then turns back to an east/northeasterly direction for approximately 19,010 feet to a point located approximately 600 feet east of Jones CR 433 and approximately 6,950 feet north of FM 605. This segment of the transmission line crosses Jones CR 421, a pipeline, FM 126, Jones CR 433, and Bitter Creek. From this point, the transmission line angles slightly to the southeast for approximately 3,275 feet to a point located approximately 940 feet west of Jones CR 432 and 5,960 feet north of FM 605. From this point, the transmission line turns back to an east/northeasterly direction for approximately 19,530 feet to a point located approximately 530 feet east of Jones CR 469 and 3,090 feet south of Jones CR 432 (Intersection of Links F and K). This segment of the transmission line crosses Jones CR 432, Jones CR 453, Jones CR 465, and Jones CR 469.</p>
G	<p>From the end point of Link A, Link G of the proposed transmission line proceeds in an east/southeasterly direction for approximately 7,110 feet to a point located approximately 2,500 feet east of Jones CR 98 and immediately north of U.S. Highway 180. This segment of the transmission line crosses Dry California Creek and Jones CR 98. From this point, the transmission line turns in east/northeasterly direction for approximately 53,700 feet to a point located immediately south of Jones CR 186 and approximately 1,525 feet east of US Highway 83. A portion of this segment roughly parallels approximately 4,180 feet of the north side of US Highway 180 and approximately 10,620 feet of the south side of US Highway 180 as well as roughly parallels the south side of Jones CR 194 for approximately 26,100 feet. This segment crosses US Highway 180, Ranch Road 126, Jones CR 119, US Highway 180, Skinout Creek, Jones CR 151, Thompson Creek, Jones CR 157, Jones CR 159, Jones CR 171, an existing 69-kv transmission line and US Highway 83. From this point, the transmission line extends to the east for approximately 18,060 feet to a point located approximately 1,510 feet west of the intersection of Jones CR 297 and Jones CR 262. A portion of this segment of the transmission line roughly parallels the south side of Jones CR 186 and Jones CR 262 and crosses Jones CR 185, Jones CR 191, Redmud Creek, Jones CR 195, an existing 69-kV transmission line, and US Highway 277. From this point, the transmission line proceeds in a southeasterly direction for approximately 1,850 feet to a point located approximately 145 feet east of Jones CR 297 and 2,695 feet south of Jones CR 260. This segment crosses Jones CR 297. From this point, the transmission line turns in an easterly direction for approximately 50,335 feet to a point located approximately 2,590 feet east of FM 600 and 5,355 feet south of FM Road 1597. This segment crosses Carter Creek, Harmony Creek, Jones CR 289, a pipeline, Jones CR 279, two pipelines, Ranch Road 1226, Spring Creek, Avoca Funsten Road, Jones CR 261, Jones CR 253, an existing 345-kV transmission line, and FM 600. From this point, the transmission line turns in a southeasterly direction for approximately 11,040 feet to</p>

Link	Description
	a point located approximately 1,330 feet east of the intersection of Jones CR 229 and Jones CR 270. This segment crosses an existing 138-kV transmission line, Cottonwood Creek and Jones CR 229. From this point, the transmission line turns in an easterly direction for approximately 29,030 feet to a point located approximately 1,960 feet south of the intersection of US Highway 180 and State Highway 6. A portion of this segment roughly parallels the north side of Jones CR 270. This segment crosses Jones CR 229 two times, Jones CR 219, Clear Fork, Jones CR 205, the Jones/Shackelford county line, and US Highway 180. From this point, the transmission line turns in a southeasterly direction for approximately 17,830 feet to a point located approximately 10,010 feet south of US Highway 180 and 18,950 feet east of the Jones/Shackelford county line. This segment crosses Chimney Creek, an existing 138-kV transmission line, and Chimney Creek again. From this point, the transmission line turns a south to southeasterly direction for approximately 32,520 feet to the Central C Substation. This segment crosses Threemile Creek, Shackelford CR 2420, and Long Creek.
H	From the end point of Link A, Link H of the proposed transmission line turns in a south to southeasterly direction for approximately 28,585 feet to a point located approximately 11,910 feet east of the intersection of Ranch Road 1812 and Jones CR 403. This segment crosses US Highway 180 and Jones CR 91. From this point, the transmission line turns to a west/southwesterly direction for approximately 2,685 feet to a point located approximately 9,130 feet north of Golan Road and 9,180 feet east of Ranch Road 1812. From this point, the transmission line turns in a south/southeasterly direction for approximately 9,125 feet to a point located at the northwest corner of the intersection of Golan Road and Jones CR 480 (Intersection of Links E, H, and I). This segment crosses Clear Fork Creek.
I	From the intersection of Link H and Link E, Link I of the proposed transmission line proceeds in a south/southeasterly direction for approximately 15,975 feet to a point located approximately 1,730 feet west of Jones CR 480 and 5,350 feet north of Ranch Road 1812. This segment of the transmission line crosses Golan Road and Jones CR 480 and a portion of this segment roughly parallels the northeast side of Jones CR 480. From this point, the transmission line turns in an east/northeasterly direction for approximately 24,785 feet to a point located immediately west of Jones CR 429 and 5,280 feet north of Ranch Road 1812. This segment of the transmission line crosses Jones CR 480, Noodle Creek, and Ranch Road 126 and a portion of this segment roughly parallels the south side of Jones CR 480. From this point, the transmission line proceeds in a south/southeasterly direction for approximately 1,540 feet roughly parallel to the west side of Jones CR 429, then crosses and roughly parallels the east side of Jones CR 429 for approximately 7,130 feet to a point located immediately east of Jones CR 429 and 3,520 feet south of Ranch Road 1812. This segment of the transmission line crosses Jones CR 429 and Ranch Road 1812. From this point, the transmission line turns in an east/northeasterly direction for approximately 5,350 feet to a point approximately 5,400 feet east of Jones CR 429 and approximately 4,580 feet south of Ranch Road 1812. From this point, the transmission line turns in a southeasterly direction for approximately 2,130 feet to a point located approximately 6,000 feet north of Jones CR 452 and 700 feet west of Jones CR 447. From this point, the transmission line turns in an east/northeasterly direction for approximately 16,690 feet to a point located approximately 4,380 feet west of FM 707 and 5,445 feet north of Jones CR 454 (Intersection of Links I, J, and K). This segment of the transmission line crosses Jones CR 447, Jones CR 449, Jones CR 447, Bitter Creek, and Jones CR 455.
J	From the intersection of Link I and Link K, Link J of the proposed transmission line proceeds in an east/southeasterly direction for approximately 6,360 feet to a point approximately 1,925 feet east of FM 707 and approximately 6,380 feet south of Jones CR 495. This segment of the

Link	Description
	<p>transmission line crosses FM 707. From this point, the proposed transmission line turns in an east/northeasterly direction for approximately 36,565 feet to a point located approximately 4,960 feet east of FM 3326 and 5,270 feet north of FM 1226. This segment of the transmission line crosses Jones CR 495, Clear Fork Creek two times, Jones CR 460, Jones CR 507, US Highway 83/277, Jones CR 377, and existing 69-kV transmission line, and FM 3326 and several pipelines. From this point, the transmission line turns slightly to the east/northeast for approximately 26,250 feet to a point located approximately 5,345 feet south to southeast of the intersection of Jones CR 345 (Nuggent Road) and Jones CR 335. This segment of the transmission line crosses an existing 345-kV transmission line, FM 1226, an existing 138-kV transmission line, and Jones CR 345 (Nuggent Road). From this point, the transmission line turns in a southerly direction for approximately 5,030 feet to a point approximately 6,320 feet west of Jones CR 327 and approximately 10,330 feet southeast of the intersection of Jones CR 345 (Nuggent Road) and Jones CR 335. From this point, the transmission line turns in a southeasterly direction for approximately 3,705 feet to a point approximately 3,390 feet west of Jones CR 327 and approximately 13,400 feet southwest of the intersection of Jones CR 345 (Nuggent Road) and Jones CR 335. From this point, the transmission line turns in an easterly direction for approximately 12,540 feet to a point located 4,930 feet west of Jones CR 313 and approximately 5,010 feet north of FM 1082. This segment of the transmission line crosses Jones CR 327, Clear Fork, an existing 69-kV transmission line, FM 600, and Elm Creek. From this point, the transmission line turns slightly in an east to northeasterly direction for approximately 37,630 feet to the Central C Substation (Intersection of Links G, J, AA, and BB). This segment of the transmission line crosses Jones CR 313, an existing 138-kV transmission line, Jones CR 307, Deadman Creek, the Jones/Shackelford county line, Spring Creek, and South Prong Long Creek.</p>
K	<p>From the end of Link F, Link K of the proposed transmission line proceeds in a north to northwesterly direction for approximately 15,105 feet to a point located approximately 4,380 feet west of FM 707 and 5,445 feet north of Jones CR 454 (Intersection of Links I, J, and K). This segment of the transmission line crosses Jones CR 432 and Jones CR 454.</p>
L	<p>From the intersection of Links F, L, and K, Link L extends in an east/northeasterly direction for approximately 4,135 feet to a point and then in a south/southeasterly direction for approximately 6,930 feet, roughly parallel to the east side of FM 707 to a point located approximately 130 feet east of FM 707 and approximately 70 feet north of Jones CR 428. This segment crosses FM 707 and Jones CR 462. From this point, Link L extends in an east/northeasterly direction for approximately 3,400 feet roughly parallel to the north side of Jones CR 428 to a point and then in a south/southeasterly direction for approximately 2,455 feet to a point located approximately 3,730 feet east of FM 707 and approximately 2,500 feet south of Jones CR 428. This segment crosses Jones CR 428. Link L then extends in an east/northeasterly direction for approximately 9,595 feet to a point located approximately 2,540 feet south of Jones CR 428 and approximately 6,595 feet west of FM 2404. From this point, Link L extends in a south/southeasterly direction for approximately 2,770 feet to a point and then in a southeasterly direction for approximately 2,630 feet to a point located approximately 1,830 feet south of Jones CR 410 and approximately 7,750 feet west of FM 2404. This segment crosses Jones CR 410. Link L then proceeds in a south/southeasterly direction for approximately 6,235 feet to a point located approximately 2,890 feet north of the Jones/Taylor county line and approximately 10,925 feet west of FM 2404. This segment crosses Mulberry Creek. From this point, Link L extends in an east/northeasterly direction for approximately 9,570 feet to a point and then extends approximately 5,460 feet in a southeasterly direction roughly parallel to the northeast side of FM 2404 to a point located</p>

Link	Description
	<p>approximately 905 feet north of the Jones/Taylor county line and approximately 65 feet east of FM 2404. This segment crosses an existing 345-kV transmission line, FM 2404, and an existing 345-kV transmission line. From this point, Link L extends in an easterly direction roughly parallel to the south side of an existing 345-kV transmission line for approximately 15,710 feet to a point located approximately 700 feet north of the Jones/Taylor county line and approximately 1,350 feet east of US Highway 83/277. This segment crosses a pipeline, an existing 138-kV transmission line, Jones CR 660, an existing 69-kV transmission line, US Highway 83/277, and FM 3034. Link L then extends approximately 975 feet in a southeasterly direction to a point and then proceeds easterly for approximately 9,615 feet roughly parallel to the north side of the Jones/Taylor county line to a point located approximately 210 feet east of FM 600 and approximately 50 feet north of the Jones/Taylor county line. This segment crosses Brick Plant Road, Jones CR 341, Nugent Road, Elm Creek, and FM 600. From this point, Link L extends in a northeasterly direction for approximately 3,075 feet to a point and then proceeds northeasterly roughly parallel to the southeast side of an existing 345-kV transmission line for approximately 2,815 feet to a point located approximately 3,870 feet west of E. Phantom Hill Road and approximately 4,370 feet north of the Jones/Taylor county line. This segment crosses Elm Creek four times and Cedar Creek. Link L then extends in an easterly direction for approximately 5,015 feet, of which the last approximately 1,090 feet is roughly parallel to the south side of Jones CR 306, to a point located approximately 1,040 feet east of E. Phantom Hill Road and approximately 30 feet south of Jones CR 306. This segment crosses an existing 138-kV transmission line, E. Phantom Hill Road, an existing 69-kV transmission line, and an existing 138-kV transmission line. From this point, Link L extends approximately 5,930 feet in a north/northeasterly direction roughly parallel to the east side of an existing 138-kV transmission line to a point and then proceeds in a northeasterly direction roughly parallel to the southeast side of an existing 345-kV transmission line for approximately 50,480 feet to a point located approximately 20,435 feet east of the Jones/Shackelford county line and approximately 23,190 feet north of State Highway 351. This segment crosses Jones CR 306, two pipelines, an existing 138-kV transmission line, Jones CR 318, FM 1082, Deadman Creek, Jones CR 301, the Jones/Shackelford county line, Spring Creek, two pipelines, and an existing 69-kV transmission line. From this point, Link L extends in an easterly direction for approximately 2,045 feet to a point and then in a northerly direction for approximately 3,255 feet to a point located approximately 24,660 feet north of State Highway 351 and approximately 22,145 feet east of the Jones/Shackelford county line. This segment crosses South Prong Long Creek and an existing 345-kV transmission line. Link L then extends approximately 870 feet in an east/northeasterly direction to the West Shackelford Substation.</p>

Central C Substation

The Central C Substation is located approximately 24,420 feet north of State Highway 351 and approximately 23,025 feet east of the Jones/Shackelford county line in Shackelford County, Texas.

Central C to Sam Switch 345 kV Transmission Line

Route	Route Components
CSS 1	AA,HH,KK1,KK2,KK3,KK4,VV1,VV2,AB1,AB2,HI
CSS 14 (Preferred Route)	AA,HH,KK1,ST,IJ2,KK3,KK4,VV1,VV2,AB1,AB2,HI
CSS 16	AA,HH,KK1,ST,IJ2,KK3,KK4,VV1,VV2,AB1,OP,PQ,CD2,GH
CSS 33	AA,HH,KK1,ST,TU,NN3,SS,UU1,RS,QR,KK4,VV1,VV2,AB1,AB2,HI
CSS 97	AA,HH,JJ,LL,OO,PP,RR,BC,CD1,CD2,GH
CSS 101	AA,GG,II,LL,NN1,IJ1,IJ2,KK3,KK4,VV1,VV2,AB1,OP,TT3,HI
CSS 183	BB,DD1,CC,II,LL,NN1,NN2,NN3,SS,UU1,UU2,XX1,JK,YY2,KL,XX3,XX4,XX5,ZZ,CD1,CD2,GH
CSS 200	BB,DD1,CC,II,LL,OO,PP,QQ,SS,UU1,UU2,XX1,XX2,XX3,XX4,XX5,ZZ,CD1,CD2,GH
CSS 228	BB,DD1,DD2,EE,MM,PP,RR,DE,EF,GH
CSS 229	BB,DD1,DD2,EE,MM,PP,RR,DE,FG
CSS 230	BB,DD1,DD2,FF,MM,PP,QQ,SS,TT1,QR,KK4,VV1,VV2,AB1,AB2,HI
CSS 246	BB,DD1,DD2,FF,MM,PP,QQ,SS,UU1,UU2,XX1,JK,YY2,KL,XX3,XX4,XX5,ZZ,CD1,CD2,GH
CSS 249	BB,DD1,DD2,FF,MM,PP,RR,BC,CD1,CD2,GH
CSS 264	BB,DD1,DD2,EE,MM,PP,QQ,SS,UU1,UU2,YY1,YY2,KL,XX3,XX4,XX5,ZZ,CD1,CD2,GH

Central C Substation

The Central C Substation is located approximately 24,420 feet north of State Highway 351 and approximately 23,025 feet east of the Jones/Shackelford county line in Shackelford County, Texas.

Link	Description
AA	From the Central C Substation, the transmission line extends in a northeasterly direction for approximately 975 feet to a point and then turns in an easterly direction for approximately 4,415 feet to a point located approximately 20,850 feet north of State Highway 351 and 28,040 feet east of the Jones/Shackelford county line. This segment of the transmission line crosses an existing 345 kV transmission line. From this point, the transmission line turns in a northeasterly direction roughly parallel to the southeast side of the existing 345 kV transmission line for approximately 11,685 feet to a point located approximately 9,560 feet west of State Highway 351 and approximately 24,575 feet south of US Highway 180. This segment crosses Long Creek and Shackelford County Road (CR) 220. From this point, the transmission line turns in an easterly direction for approximately 36,745 feet to a point located approximately 15,085 feet south of US Highway 180 and 6,735 feet west of Shackelford CR 147. This segment crosses State Highway 351. From this point, the transmission line turns in a northeasterly direction roughly parallel to the northwest side of an existing 69 kV transmission line for approximately 9,820 feet to a point located approximately 2,545 feet west of Shackelford CR 147 and 11,575 feet south of US Highway 180. From this point, the transmission line turns in an easterly direction for approximately 131,595 feet to a point located approximately 4,115 feet west of US Highway 183 and 3,390 feet north of FM 576. This segment crosses an existing 69 kV transmission line, Shackelford CR 147, Salt Prong Hubbard Creek, US Highway 283, Salt Prong Hubbard Creek twice, State Highway 6, an existing 69 kV transmission line, Shackelford CR 139, a pipeline, Hubbard Creek, FM 601, Shackelford CR 103, Dry Branch Creek, the Shackelford/Stephens county line,

Link	Description
	<p>Stephens CR 291, Stephens CR 292, Plum Branch, Stephens CR 296, Big Sandy Creek, Hog Branch, Stephens CR 185, FM 3418, Stephens CR 164, and Brown Branch. From this point, the transmission line turns in a northeasterly direction for approximately 4,420 feet to a point located immediately east of US Highway 183 and immediately south of Stephens CR 323. This segment crosses US Highway 183. From this point, the transmission line extends easterly for approximately 3,220 feet to a point located approximately 3,330 feet east of US Highway 183 and 8,140 feet north of FM 576. From this point, the transmission line turns in a southeasterly direction for approximately 2,120 feet to a point located approximately 4,840 feet east of US Highway 183 and 6,420 feet north of FM 576. From this point, the transmission line turns in an easterly direction for approximately 52,780 feet to a point located approximately 5,435 feet south of Stephens CR 103 and 15,240 feet west of Ranch Road 717 (Intersection of Links AA, GG, and HH). This segment crosses Gunsolus Creek, an existing 69 kV transmission line, FM 207, Cedar Creek, Stephens CR 102, Little Cedar Creek, and Stephens CR 103.</p>
BB	<p>From the Central C Substation, the transmission line extends for approximately 1,185 feet in a southwesterly direction to a point and then turns in a southerly direction for approximately 3,720 feet to a point located approximately 19,900 feet north of State Highway 351 and 22,630 feet east of the Jones/Shackelford county line. This segment of the transmission line crosses an existing 345 kV transmission line and an existing 69 kV transmission line. From this point, the transmission line turns in an easterly direction for approximately 8,165 feet to a point located approximately 13,020 feet west of the intersection of Shackelford CR 220 and State Highway 351. From this point, the transmission line turns in a southeasterly direction for approximately 17,500 feet to a point located approximately 10,415 feet south of the intersection of State Highway 351 and Shackelford CR 220 (Intersection of Links BB and DD1). This segment crosses Long Creek and State Highway 351.</p>
CC	<p>From the intersection of Link DD1 and Link DD2, Link CC of the transmission line extends in an easterly direction for approximately 36,095 feet to a point located approximately 14,685 feet west of US Highway 283 and 21,275 feet north of Shackelford CR 191. This segment crosses Salt Prong Hubbard Creek. From this point, the transmission line turns slightly in an east/southeasterly direction for approximately 13,715 feet to a point located approximately 1,310 feet west of US Highway 283 and 18,475 feet north of FM 576. From this point, the transmission line turns back in an easterly direction for approximately 84,570 feet to a point located approximately 2,520 north of Stephens CR 190 and 7,865 feet east of FM 1853. This segment crosses Reynolds Creek, US Highway 283, Hubbard Creek, a pipeline, Shackelford CR 135, FM 2312, a pipeline, State Highway 6, an existing 69 kV transmission line, FM 576, Shackelford CR 125, Battle Creek two times, the Shackelford/Stephens county line, Battle Creek, Jacks Branch Creek, and FM 1853. From this point, the transmission line angles slightly to the southeast for approximately 2,985 feet toward the intersection of Stephens CR 190 and Stephens CR 195 and then proceeds in an easterly direction roughly parallel to the north side of Stephens CR 190 for approximately 13,510 feet, crosses over Stephens CR 190 and continues roughly parallel to the south side of Stephens CR 190 and FM 1032 for approximately 12,580 feet to a point located immediately south of FM 1032 and approximately 570 feet west of Stephens CR 194. This segment crosses a pipeline, Pecan Creek, Stephens CR 195, Long Run Creek, Big Sandy Creek, Stephens CR</p>

Link	Description
	190, and Stephens CR 187. From this point, the transmission line extends in a northeasterly direction for approximately 2,190 feet and then in an east/northeasterly direction for approximately 66,015 feet to a point located immediately east of Stephens CR 132 and approximately 2,670 feet north of FM 207 (Intersection of Links CC, GG, and II). This segment crosses Stephens CR 194, US Highway 183, Big Branch Creek, Stephens CR 154, Gunsolus Creek, a pipeline, Stephens CR 152, FM 1852, an existing 69 kV transmission line, Stephens CR 136, East Fork Gunsolus Creek, Stephens CR 134, FM 207, and Stephens CR 132.
DD1	From the end point of Link BB, Link DD1 of the transmission line extends approximately 4,305 feet in a southerly direction to a point located approximately 14,750 feet south of the intersection of State Highway 351 and Shackelford CR 220 (Intersections of Links CC, DD1, and DD2).
DD2	From the intersection of Link CC and Link DD1, Link DD2 of the transmission line extends in a southerly direction for approximately 14,860 feet to a point located approximately 11,340 feet north of the Shackelford/Callahan county line and 24,300 feet southeast of State Highway 351. From this point, the transmission line turns in a southeasterly direction roughly parallel to the northeast side of an existing pipeline for approximately 27,005 feet to a point located approximately 335 feet south of the Shackelford/Callahan county line and 850 feet east of US Highway 283 (Intersection of Links DD2, EE, and FF). This segment crosses Leeper Creek, Jenkins Creek, Shackelford CR 190, the Shackelford/Callahan county line, and US Highway 283.
EE	From the end point of Link DD2, Link EE of the transmission line extends for approximately 95,285 feet in an easterly direction to a point located approximately 1,210 feet south of the Stephens/Eastland county line and 7,635 feet west of FM 1853. Approximately 57,550 feet of this segment roughly parallels the north side of an existing pipeline and crosses Hubbard Creek, Callahan CR 327, a pipeline, Callahan CR 319, and another pipeline. The remaining 37,735 feet of this segment roughly parallels the south side of the existing pipeline and crosses an existing 69 kV transmission line, Callahan CR 313, Post Oak Creek, FM 880, a pipeline, State Highway 6, Battle Creek, the Callahan/Eastland county line, and two pipelines. From this point, the transmission line turns in a southeasterly direction for approximately 1,395 feet to a point. From this point, the transmission line turns back in an easterly direction for approximately 10,355 feet to a point located approximately 2,275 feet south of the Stephens/Eastland county line and 1,500 feet east of FM 1853. This segment crosses FM 1853. From this point, the transmission line turns in a southeasterly direction for approximately 9,790 feet to a point located adjacent to an existing pipeline and then turns in a more east/southeasterly direction roughly parallel to the north side of the existing pipeline for approximately 18,980 feet to a point located approximately 10,310 feet south of the Stephens/Eastland county line and 7,440 feet east of Eastland CR 104. This segment crosses Pecan Creek, Eastland CR 104, Cedar Creek, and Sandy Creek. From this point, the transmission line turns slightly in an easterly direction for approximately 22,485 feet to a point located immediately south of State Highway 112 and 1,935 feet east of US Highway 183. A portion of this segment roughly parallels the north side of an existing pipeline. This segment crosses East Sandy Creek two times, a corridor of approximately four pipelines, another pipeline roughly perpendicular to the primary pipeline corridor, and US Highway 183. From this point, the transmission line turns in an east/southeasterly direction for approximately 1,525 feet roughly parallel to the south side of State

Link	Description
	<p>Highway 112, and then turns in an easterly direction for approximately 2,795 feet to a point located approximately 950 feet north of State Highway 112 and 2,520 feet west of Eastland CR 331. From this point, the transmission line turns in a southeasterly direction roughly parallel to the south side of an existing pipeline for approximately 7,590 feet, crosses the existing pipeline, and continues roughly parallel to the north side of the existing pipeline for approximately 12,210 feet to a point located approximately 360 feet north of FM 101 and 2,585 feet west of FM 1852. This segment crosses State Highway 112, Middle Fork Gunsolus Creek, Eastland CR 331, Eastland CR 332, the pipeline, Eastland CR 334, and an existing 69 kV transmission line. From this point, the transmission line turns in an easterly direction for approximately 7,520 feet to a point located approximately 500 feet north of FM 101 and 2,280 feet east of Eastland CR 165. This segment crosses a 69 kV transmission line, a pipeline, FM 1852, Colony Creek, and Eastland CR 165. From this point, the transmission line turns in a southeasterly direction for approximately 42,680 feet to a point located approximately 4,210 feet north of FM 570 and 4,290 feet west of Eastland CR 474. This segment crosses FM 101, two pipelines, Colony Creek, an existing 138 kV transmission line, Eastland CR 454, a railroad, Interstate Highway 20, an existing 69 kV transmission line, Colony Creek, FM 2461, Colony Creek, a pipeline, and Colony Creek again. From this point, the transmission line turns in a southerly direction for approximately 33,330 feet to a point located immediately east of Eastland CR 575 and approximately 7,575 feet south of FM 2214. This segment crosses FM 570, Colony Creek, Leon River, an existing 138 kV transmission line, and FM 2214. A small portion of this segment roughly parallels the east side of Eastland CR 575. From this point, the transmission line turns in an easterly direction roughly parallel to the north side of a pipeline corridor for approximately 11,005 feet, then crosses the pipeline corridor and roughly parallels the south side of the existing pipeline corridor for approximately 11,105 feet, then crosses the pipeline corridor again and proceeds roughly parallel to the north side of the pipeline corridor for approximately 16,210 feet to a point located approximately 1,650 feet east of State Highway 16 and 6,060 feet south of Eastland CR 491. This segment crosses Leon River, Ranch Road 571, the existing pipeline corridor, Salt Branch Creek, FM 2214, Rough Branch Creek, an existing 138 kV transmission line, Eastland CR 431, the pipeline corridor, Eastland CR 488, Eastland CR 509, and State Highway 16. From this point, the transmission line turns in a southerly direction for approximately 9,260 feet to a point located approximately 4,040 feet south of Eastland CR 553 and 1,700 feet east of State Highway 16. This segment crosses the pipeline corridor, Eastland CR 553, and another pipeline. From this point, the transmission line turns in a southeasterly direction roughly parallel to the northeast side of an existing 138 kV transmission line for approximately 43,270 feet to a point located approximately 160 feet north of Lingleville Road and 1,645 feet northwest of the intersection of Lingleville Road and Erath CR 355. This segment of the transmission line crosses Hog Creek, Eastland CR 496, the Eastland/Erath county line, Flat Creek, Dry Fork Creek, Erath CR 397 twice, West Fork Armstrong Creek, East Fork Armstrong Creek, Erath CR 395 and Hackberry Creek. From this point, the transmission line turns in a south/southeasterly direction for approximately 17,450 feet to a point located approximately 9,525 feet south of Erath CR 394 and 5,330 feet west of Erath CR 370. This segment crosses the existing 138 kV transmission line, Lingleville Road, Erath CR 355, Erath CR 394, and Henning Creek. From this point, the transmission line extends in an east/southeasterly direction for approximately 4,210</p>

Link	Description
	<p>feet to a point located approximately 905 feet west of Erath CR 370 and 2,920 feet northeast of Erath CR 301/Mistletoe Drive. From this point, the transmission line turns in a southwesterly direction for approximately 11,735 feet, partially parallel on the northwest side of Erath CR 301/Mistletoe Drive, to a point located immediately northwest of Erath CR 301/Mistletoe Drive and 5,135 feet west of Erath CR 372. A portion of this segment parallels the northwest side of Erath CR 301/Mistletoe Drive and crosses Sand Branch Creek. From this point, the transmission line turns to the south/southeast for approximately 3,445 feet to a point located approximately 2,060 feet southwest of the intersection of Mistletoe Drive and Erath CR 372 (Intersection of Links EE, FF, and MM). This segment crosses an existing 69 kV transmission line.</p>
FF	<p>From the intersection of Link DD2 and Link EE, Link FF of the transmission line proceeds in a southeasterly direction roughly parallel on the northeast side of an existing pipeline for approximately 104,050 feet to a point located immediately north of FM 2945 and approximately 6,685 feet west of Eastland CR 109. This segment crosses Hubbard Creek, Callahan CR 327, a pipeline, Callahan CR 129, two pipelines, Live Oak Creek, another pipeline, an existing 69 kV transmission line, Callahan CR 317, a pipeline, FM 880, Battle Creek, the Callahan/Eastland county line, Eastland CR 126, and an existing 69 kV transmission line. From this point, the transmission line extends for approximately 3,110 feet in an easterly direction roughly parallel to the south side of an existing 69 kV transmission line and the north side of FM 2945 to a point. From this point, the transmission line turns in a southerly direction roughly parallel to the west side of an existing pipeline for approximately 2,005 feet to a point located approximately 1,780 feet south of FM 2945 and 6,165 feet west of Eastland CR 133. This segment crosses FM 2945 and a railroad. From this point, the transmission line turns in a southeasterly direction roughly parallel to the northeast side of an existing pipeline for approximately 8,250 feet where it crosses Interstate Highway 20 in a southerly direction and crosses the existing pipeline, and then proceeds in a southeasterly direction roughly parallel to the southwest side of the existing pipeline for approximately 11,840 feet to a point located immediately west of State Highway 206 and approximately 3,490 feet north of Eastland CR 130. This segment crosses an existing pipeline, Sandy Creek, Eastland CR 133, Interstate Highway 20, the existing pipeline, and Eastland CR 129. From this point, the transmission line turns in a southerly direction roughly parallel to the west side of State Highway 206 for approximately 785 feet to a point and then turns in an easterly direction for approximately 1,710 feet to a point located approximately 1,700 feet east of State Highway 206 and 2,810 feet north of Eastland CR 168. This segment crosses State Highway 206. From this point, the transmission line turns in a southeasterly direction roughly parallel to the southwest side of an existing pipeline for approximately 13,670 feet to a point located approximately 1,840 feet west of US Highway 183 and immediately south of the South Fork Leon River. This segment crosses Eastland CR 168, South Fork Leon River, and Eastland CR 169. From this point, the transmission line turns in an easterly direction for approximately 1,600 feet to a point and then turns back in a southeasterly direction roughly parallel to the southwest side of an existing pipeline for approximately 44,620 feet to a point located immediately west of State Highway 6 and approximately 10,750 feet south of Eastland CR 194. This segment crosses US Highway 183, South Fork Leon River, Eastland CR 180, South Fork Leon River, Eastland CR 190, an existing 138 kV transmission line, Eastland CR 197, Eastland CR 196, and two pipelines. From this</p>

Link	Description
	<p>point, the transmission line turns in an easterly direction for approximately 16,640 feet to a point located immediately east of Eastland CR 323 and 5,195 feet north of FM 2526. This segment crosses State Highway 6, Eastland CR 394, and Eastland CR 323. From this point, the transmission line turns in a southerly direction roughly parallel to the east side of Eastland CR 323 for approximately 6,465 feet to a point located immediately east of Eastland CR 323 and 1,235 feet south of FM 2526. This segment crosses FM 2526. From this point, the transmission line turns in a southeasterly direction roughly parallel to the northeast side of an existing pipeline for approximately 8,865 feet to a point located approximately 2,450 feet south of Eastland CR 303 and 2,570 feet west of Eastland CR 327. This segment crosses Eastland CR 324, Eastland CR 303, and Nash Creek. From this point, the transmission line turns in a southerly direction for approximately 2,925 feet to a point located immediately north of Eastland CR 357 and approximately 2,730 feet west of Eastland CR 327. This segment crosses the pipeline corridor. From this point, the transmission line extends in an easterly direction for approximately 16,350 feet to a point located immediately west of Eastland CR 532 and approximately 5,395 feet south of the intersection of Eastland CR 303 and FM 2689. This segment crosses Eastland CR 327, the pipeline corridor, Eastland CR 322, and another pipeline. From this point, the transmission line turns in a southerly direction roughly parallel to the west side of Eastland CR 532 for approximately 2,635 feet to a point located immediately west of Eastland CR 532 and approximately 5,540 feet north of Eastland CR 321. From this point, the transmission line turns in an easterly direction for approximately 19,630 feet to a point located approximately 4,415 feet north of FM 8 and 660 feet west of Eastland CR 422. A portion of this segment of the transmission line roughly parallels the south side of Eastland CR 423. This segment crosses Eastland CR 532, an existing 69 kV transmission line, Ranch Road 2689, Eastland CR 389, and Ranch Road 571. From this point, the transmission line turns in a southeasterly direction for approximately 7,540 feet to a point and then turns more easterly for approximately 3,100 feet to a point located approximately 5,555 feet south of FM 8 and 9,390 feet east of Eastland CR 422. This segment crosses Eastland CR 422, Ellison Spring Branch, FM 8, and a pipeline. From this point, the transmission line turns in a southerly direction for approximately 12,880 feet to a point located immediately west of Eastland CR 482 and 2,540 feet south of FM 2921. A portion of this segment roughly parallels the western side of Comanche CR 482. This segment of the transmission line crosses the Eastland/Comanche county line, Comanche CR 482, FM 2921, and a pipeline corridor. From this point, the transmission line turns in an east/southeasterly direction for approximately 46,540 feet to a point located approximately 250 feet north of FM 2156 and 640 feet east of Erath CR 508. A portion of this segment of the transmission line roughly parallels the north side of Comanche CR 494 from Comanche CR 496 nearly to Flat Creek and the south side of Comanche CR 494 from Flat Creek to Erath CR 358. This segment crosses Comanche CR 482, Comanche CR 499A, the pipeline corridor, FM 2921, an existing 69 kV transmission line, Comanche CR 497, Leon River, State Highway 16, Comanche CR 496, Comanche CR 494, Flat Creek, Comanche CR 456, Comanche CR 454, the Comanche/Erath county line, the pipeline corridor, Erath CR 508, and FM 2156. From this point, the transmission line turns in a southeasterly direction roughly parallel to the northeast side of FM 2156 for approximately 3,690 feet to a point located immediately northwest of the intersection of FM 2156 and Erath CR 355. This segment crosses Armstrong Creek. From this point, the transmission line</p>

Link	Description
	turns in an east/southeasterly direction for approximately 10,100 feet to a point located approximately 6,200 feet east of FM 2156 and 5,370 feet southwest of Mistletoe Drive. This segment crosses Erath CR 355 and Sand Branch. From this point, the transmission line turns slightly in a northeasterly direction for approximately 4,150 feet to a point located approximately 2,060 feet southwest of the intersection of Mistletoe Drive and Erath CR 372 (Intersection of Links FF, EE, and MM). This segment crosses an existing 69 kV transmission line and a pipeline corridor.
GG	From the Intersection of Links AA and HH, Link GG of the transmission line proceeds in a southeasterly direction for approximately 2,600 feet to a point located approximately 7,640 feet south of Stephens CR 103 and 11,850 feet east of Stephens CR 102. From this point, the transmission line turns in a south/southwesterly direction roughly parallel to the west side of an existing 138 kV transmission line for approximately 24,590 feet to a point located immediately east of Stephens CR 132 and approximately 2,670 feet north of FM 207 (Intersection of Links GG, CC, and II). This segment of the transmission line crosses Little Cedar Creek and Stephens CR 132.
HH	From the intersection of Link AA and Link GG, Link HH of the transmission line proceeds in an easterly/northeasterly direction for approximately 30,055 feet to a point located approximately 6,805 feet east of Stephens CR 104 and 6,110 feet north of Hobhertz Road. This segment of the transmission line crosses an existing 138 kV transmission line, Sow Branch Creek, Ranch Road 717, Caddo Creek, Stephens CR 104, and an existing pipeline corridor. From this point, the transmission line turns in a southeasterly direction roughly parallel to the northeast side of an existing pipeline for approximately 19,320 feet, crosses the pipeline, and continues in a southeasterly direction roughly parallel to the southwest side of the pipeline for approximately 47,050 feet to a point located immediately north of Calhoun Road and approximately 18,835 feet east of State Highway 16. This segment crosses Stephens CR 104, the Stephens/Palo Pinto county line, the pipeline corridor, Ioni Creek, Walnut Creek, Robinson Road, State Highway 16 and Rocky Creek. From this point, the transmission line turns in an easterly direction roughly parallel to the north side of Calhoun Road for approximately 2,400 feet to a point. From this point, the transmission line turns in a southeasterly direction for approximately 1,005 feet to a point located approximately 740 feet south of the east/west portion of Calhoun Road and 1,705 feet west of the north/south portion of Calhoun Road. This segment crosses Calhoun Road. From this point, the transmission line turns back to an easterly direction for approximately 4,535 feet to a point located approximately 740 feet south of Calhoun Road and 11,110 feet west of FM 919. This segment crosses Panther Creek and Calhoun Road. From this point, the transmission line turns in a northeasterly direction for approximately 1,250 feet to a point located approximately 10,095 feet west of FM 919 and 4,610 feet north of Butler Lane. From this point, the transmission line turns in an easterly direction for approximately 14,635 feet to a point located immediately north of Sharps Valley Road and approximately 4,500 feet east of FM 919. A portion of this segment roughly parallels the north side of Sharps Valley Road and crosses Snider Branch and FM 919. From this point, the transmission line turns in a southerly direction roughly parallel to the west side of an existing 138 kV transmission line for approximately 15,935 feet, crosses the existing transmission line and continues roughly parallel to the east side of the existing

Link	Description
	<p>transmission line for approximately 11,880 feet, crosses the existing transmission line and continues roughly parallel to the west side of the existing transmission line for approximately 13,870 feet to a point located approximately 3,840 feet east of State Highway 108 and 4,935 feet north of Erath CR 120. This segment crosses Sharps Valley Road, Snider Branch, Sharps Valley Road, Palo Pinto Creek, FM 2692, Gibbs Road, a pipeline, the existing 138 kV transmission line, a railroad, FM 193, a pipeline, Mitchell Hill Road, two pipelines, Dickson Lane, the existing 138 kV transmission line, Interstate Highway 20, the Palo Pinto-Erath county line and Barton Creek. From this point, the transmission line turns in a southeasterly direction roughly parallel to the southwest side of the existing 138 kV transmission line for approximately 10,460 feet to a point located approximately 4,830 feet south of Erath CR 120 and 1,340 feet west of Erath CR 125. This segment crosses Erath CR 120, a pipeline, Erath CR 121, and two pipelines. From this point, the transmission line turns in a southerly direction roughly parallel to the west side of the existing 138 kV transmission line for approximately 15,340 feet to a point located immediately north of Erath CR 121 and approximately 3,500 feet east of State Highway 108 (Intersection of Links HH, KK1, and JJ). This segment crosses two pipelines and Erath CR 125.</p>
II	<p>From the intersection of Link CC and Link GG, Link II of the transmission line extends in an easterly direction for approximately 14,290 feet to a point located approximately 1,080 feet east of Stephens CR 128 and 5,500 feet north of FM 207. This segment of the transmission line crosses an existing 138 kV transmission line, Caddo Creek, Stephens CR 129, Ranch Road 717, and Stephens CR 128. From this point, the transmission line turns in a southeasterly direction for approximately 51,280 feet to a point located approximately 4,880 feet north of Interstate Highway 20 and 14,910 feet west of State Highway 16. This segment crosses FM 207, Flat Rock Creek, Palo Pinto Creek, a railroad, Russell Creek, and the Stephens-Eastland county line. From this point, the transmission line turns in an east/southeasterly direction roughly parallel to the southwest side of an existing pipeline for approximately 54,045 feet to a point located approximately 14,960 feet east of Erath CR 107 and 21,500 feet south of Interstate Highway 20. This segment crosses an existing 69 kV transmission line, the pipeline corridor, Interstate Highway 20, Bear Creek, State Highway 16, Jenny Creek, Eastland CR 494, South Fork Palo Pinto Creek, the Eastland/Erath county line, Erath CR 107, and Deer Creek. From this point, the transmission line turns in a southerly direction for approximately 15,180 feet to a point located approximately 5,300 feet north of Erath CR 109 and 7,670 feet west of Erath CR 117. From this point, the transmission line turns in a southeasterly direction for approximately 19,235 feet to a point located approximately 590 feet east of Erath CR 113 and 1,600 feet north of Erath CR 111 (Intersection of Links II, LL, and JJ). This segment crosses Cottonwood Creek, Salt Creek, a pipeline, Erath CR 109, a pipeline, Sims Creek, and Erath CR 113.</p>
JJ	<p>From the Intersection of Links HH and KK1, Link JJ of the transmission line extends in a south/southwesterly direction roughly parallel to the east side of an existing 138 kV transmission line for approximately 5,970 feet to a point located approximately 185 feet west of State Highway 108 and 720 feet north of Erath CR 115. This segment crosses Erath CR 121, and several pipelines. From this point, the transmission line turns in a southwesterly direction for approximately 1,240 feet to a point located immediately south of Erath CR 115 and approximately 1,100 feet west</p>

Link	Description
	<p>of State Highway 108. This segment crosses an existing 138 kV/345 kV transmission line, State Highway 108, and Erath CR 115. From this point, the transmission line turns in a southerly direction for approximately 2,410 feet to a point located approximately 1,750 feet west of State Highway 108 and 2,410 feet north of Erath CR 109. This segment crosses an existing 138 kV transmission line. From this point, the transmission line turns in a southwesterly direction, roughly parallel to the east side of an existing 138 kV transmission line for approximately 6,055 feet to a point located approximately 280 feet east of Erath CR 113 and 2,065 feet north of Erath CR 111. This segment crosses Hannibal Creek, Barton Creek, and Erath CR 109. From this point, the transmission line turns in a southeasterly direction roughly parallel to the existing 138 kV transmission line for approximately 575 feet to a point located approximately 590 feet east of Erath CR 113 and 1,600 feet north of Erath CR 111 (Intersection of Links II, JJ, and LL).</p>
KK1	<p>From the intersection of Link HH and Link JJ, Link KK1 of the transmission line extends in an east/southeasterly direction for approximately 34,335 feet to a point located approximately 2,250 feet north of Erath CR 162 and 5,920 feet west of Erath CR 163. This segment crosses FM 1715, two pipelines, Lost Creek, and Erath CR 128. From this point, the transmission line turns in an easterly direction for approximately 5,855 feet to a point and then turns in a southerly direction for approximately 1,630 feet to a point located immediately west of Erath CR 163 and immediately south of Erath CR 162. This segment crosses Erath CR 162. From this point, the transmission line turns in an east/southeasterly direction for approximately 20,495 feet to a point located approximately 4,195 feet east of US Highway 281 and 8,890 feet south of Erath CR 154. This segment crosses Erath CR 163, North Paluxy River, Erath CR 161, Straight Creek, Henshaw Creek, and US Highway 281. From this point, the transmission line turns in a south/southeasterly direction for approximately 11,300 feet to a point located approximately 4,215 feet north of Erath CR 512 and 12,475 feet east of US Highway 281. This segment crosses a pipeline corridor and an existing 69 kV transmission line. From this point, the transmission line turns slightly in a southeasterly direction for approximately 69,900 feet to a point located approximately 7,635 feet north of Erath CR 104 and 4,935 feet west of the Erath/Somervell county line (Intersection of Links KK1, KK2, and ST). This segment crosses a railroad, the South Paluxy River, US Highway 377, Indian Camp Creek, Richardson Creek three times, FM 205, FM 2481, an existing 138 kV transmission line, Pecan Branch, Sycamore Creek, Erath CR 194, and Pony Creek.</p>
KK2	<p>From the end point of Link KK1, Link KK2 of the transmission line proceeds in a southeasterly direction for approximately 13,185 feet to a point located approximately 2,780 feet north of Somervell CR 1012 and 3,775 feet northeast of the Erath/Somervell county line. This segment of the transmission line crosses Erath CR 196, the Erath/Somervell county line, and Rough Creek. From this point, the transmission line turns in a south/southeasterly direction for approximately 4,905 feet to a point located approximately 4,680 feet northeast of the Erath/Somervell county line and 6,950 feet northwest of US Highway 67. This segment crosses Somervell CR 1012. From this point, the transmission line turns slightly in a southeasterly direction for approximately 7,360 feet to a point located approximately 140 feet southeast of US Highway 67 and 4,565 feet southwest of Somervell CR 1004. This segment crosses FM 51 three times and US Highway 67. From this point, the transmission line turns slightly in a south/southeasterly direction for approximately</p>

Link	Description
	14,490 feet to a point located approximately 2,265 feet northeast of the intersection of Somervell CR 2011 and Somervell CR 2012. This segment crosses Ice Branch, Somervell CR 2011, and Somervell CR 2012. From this point, the transmission line turns in a more southerly direction for approximately 4,475 feet to a point located approximately 5,550 feet northeast of the intersection of Somervell CR 2013 and Somervell CR 2011. This segment crosses Panther Creek. From this point, the transmission line turns in a southeasterly direction for approximately 5,140 feet to a point located approximately 630 feet southwest of FM 203 and 3,775 feet north of Somervell CR 2014. This segment crosses Panther Creek twice. From this point, the transmission line turns in a south/southeasterly direction for approximately 8,995 feet to a point located immediately southeast of the Bosque/Somervell county line and approximately 4,465 feet southwest of FM 203 (Intersection of Links KK2, IJ2, and KK3). This segment crosses Mustang Creek, Somervell CR 2014, and the Somervell/Bosque county line.
KK3	From the end point of Link KK2, Link KK3 of the transmission line extends in a northeasterly direction roughly parallel to the southeast side of the Somervell/Bosque county line for approximately 18,730 feet to a point located approximately 4,485 feet west of State Highway 144 and 14,150 feet northeast of FM 203. This segment of the transmission line crosses Mustang Creek, FM 203, South Fork Hill Creek and Cross Branch. From this point, the transmission line turns in a more easterly direction for approximately 4,370 feet to a point located immediately west of State Highway 144 and approximately 2,480 feet south of Somervell CR 2007 (Intersection of Links KK3, KK4, and QR).
KK4	From the end point of Link KK3, Link KK4 of the transmission line proceeds in an easterly direction for approximately 30,070 feet to a point located approximately 10,410 feet south of FM 56 and 3,020 feet west of Bosque CR 2800 (Intersection of Links KK4 and VV1). This segment of the transmission line crosses an existing 69 kV transmission line, State Highway 144, Bosque CR 2720, North Fork Hill Creek twice, an existing 69 kV transmission line, Bosque CR 2730, Hill Creek, Bosque CR 2730, and Bosque CR 2700.
LL	From the intersection of Link II and Link JJ, Link LL of the transmission line extends in a southeasterly direction roughly parallel to the northeast side of an existing 138 kV transmission line for approximately 29,805 feet, crosses the existing transmission line, and continues in a southeasterly direction roughly parallel to the southwest side of the existing transmission line for approximately 22,320 feet to a point located approximately 7,135 feet north of W. Lingleville Road and 6,770 feet southwest of FM 2303. This segment of the transmission line crosses Barton Creek, Erath CR 111, Erath CR 419, North Fork North Bosque River, a pipeline corridor, FM 219, the 138 kV transmission line, Scarborough Creek, a pipeline, FM 3205, FM 2303, and an existing 69 kV transmission line. From this point, the transmission line turns in a northeasterly direction for approximately 14,620 feet to a point located approximately 2,740 feet northeast of State Highway 108 and 3,170 feet southeast of Erath CR 431. This segment crosses an existing 138 kV transmission line, FM 2303, North Fork North Bosque River, and State Highway 108. From this point, the transmission line turns in an east/southeasterly direction for approximately 4,375 feet to a point located immediately west of Erath CR 431 and approximately 5,675 feet northeast of State Highway 108. This segment crosses Dry Branch Creek. From this point, the transmission line turns in a south/southeasterly direction for approximately 5,105 feet