



Lone Star Transmission, LLC
1000 Louisiana St., Suite 5500
Houston, Texas 77002

June 1, 2009

Ms. Linda Rowe
Director
Glen Rose Chamber of Commerce
P.O. Box 605
Glen Rose, Texas 76043

Request for Information

Lone Star Transmission, LLC's Proposed Central A to Central C to Sam Switch to Navarro 345 kV
Transmission Line Project
BMCD Project number: 52554

Dear Ms. Rowe,

Lone Star™ Transmission, LLC, a subsidiary of FPL Group, is planning to build, own and operate Competitive Renewable Energy Zone (CREZ) electric transmission facilities in Texas.

As a part of our project development process, Lone Star contracted with Burns & McDonnell Engineering Co. Inc. (Burns & McDonnell) to conduct a routing study and environmental assessment for the proposed 345 kilovolt (kV) electric transmission line extending from the proposed Central A Switching Station in Scurry County to the proposed Central C Switching Station in Shackelford County, continuing to the proposed Sam Switch Switching Station to be located in Hill County and terminating at the proposed Navarro Switching Station to be located in Navarro County. All proposed switching station locations are yet to be determined. The proposed overhead electric transmission line project would be approximately 300 miles in length.

The enclosed map shows the study area in which preliminary alternative routes will be developed. We are requesting your assistance inventorying the human and natural resources in the project area to identify any routing constraints or opportunities within the study area that should be considered as part of a new transmission line project. Routing constraints include those areas or resources which may not be compatible with transmission line construction, such as airports, protected species habitat, or dense residential areas. Route opportunities may include previously disturbed areas, industrial corridors, and existing road or utility rights-of-way. Your input on any of the following resources will assist the project team in developing preliminary alternative routes that take advantage of opportunities while minimizing potential human or environmental impacts:

- Land Use (current or proposed land development projects, park/recreation areas, etc.)
- Aesthetics
- Water quality and wetlands
- Coastal Management Program lands, if any
- Soils and geology
- Wildlife, vegetation, and fisheries (including threatened and endangered species)
- Socioeconomics (population, employment, growth, current/future development)

Linda Rowe
June 1, 2009
Page 2

- Cultural resources (historic and archaeological)
- Transportation and roads (airport and roadway expansions, construction, operations, and maintenance)

In addition, we are requesting information regarding any permits or any type of approval for construction of the proposed transmission line within your jurisdiction. We appreciate your assistance.

Your input is important. The information we collect as part of this process will be used to help Lone Star develop its application seeking a Certificate of Convenience and Necessity for this transmission project that we plan to file with the Public Utility Commission of Texas.

If you have questions or require additional information please contact Kristi Wise at Burns and McDonnell at (816) 822-3598.

Sincerely,



Kristi Wise
Project Manager
Burns and McDonnell



Wayne Galli
Director
Lone Star Transmission

Enclosure



Lone Star Transmission, LLC
1000 Louisiana St., Suite 5500
Houston, Texas 77002

June 1, 2009

Mr. Pat Sublett
Mayor
City of Gordon
P.O. Box 227
Gordon, Texas 76453-0227

Request for Information
Lone Star Transmission, LLC's Proposed Central A to Central C to Sam Switch to Navarro 345 kV
Transmission Line Project
BMCD Project number: 52554

Dear Mr. Sublett,

Lone Star™ Transmission, LLC, a subsidiary of FPL Group, is planning to build, own and operate Competitive Renewable Energy Zone (CREZ) electric transmission facilities in Texas.

As a part of our project development process, Lone Star contracted with Burns & McDonnell Engineering Co. Inc. (Burns & McDonnell) to conduct a routing study and environmental assessment for the proposed 345 kilovolt (kV) electric transmission line extending from the proposed Central A Switching Station in Scurry County to the proposed Central C Switching Station in Shackelford County, continuing to the proposed Sam Switch Switching Station to be located in Hill County and terminating at the proposed Navarro Switching Station to be located in Navarro County. All proposed switching station locations are yet to be determined. The proposed overhead electric transmission line project would be approximately 300 miles in length.

The enclosed map shows the study area in which preliminary alternative routes will be developed. We are requesting your assistance inventorying the human and natural resources in the project area to identify any routing constraints or opportunities within the study area that should be considered as part of a new transmission line project. Routing constraints include those areas or resources which may not be compatible with transmission line construction, such as airports, protected species habitat, or dense residential areas. Route opportunities may include previously disturbed areas, industrial corridors, and existing road or utility rights-of-way. Your input on any of the following resources will assist the project team in developing preliminary alternative routes that take advantage of opportunities while minimizing potential human or environmental impacts:

- Land Use (current or proposed land development projects, park/recreation areas, etc.)
- Aesthetics
- Water quality and wetlands
- Coastal Management Program lands, if any
- Soils and geology
- Wildlife, vegetation, and fisheries (including threatened and endangered species)
- Socioeconomics (population, employment, growth, current/future development)

Pat Sublett
June 1, 2009
Page 2

- Cultural resources (historic and archaeological)
- Transportation and roads (airport and roadway expansions, construction, operations, and maintenance)

In addition, we are requesting information regarding any permits or any type of approval for construction of the proposed transmission line within your jurisdiction. We appreciate your assistance.

Your input is important. The information we collect as part of this process will be used to help Lone Star develop its application seeking a Certificate of Convenience and Necessity for this transmission project that we plan to file with the Public Utility Commission of Texas.

If you have questions or require additional information please contact Kristi Wise at Burns and McDonnell at (816) 822-3598.

Sincerely,



Kristi Wise
Project Manager
Burns and McDonnell



Wayne Galli
Director
Lone Star Transmission

Enclosure



Lone Star Transmission, LLC
1000 Louisiana St., Suite 5500
Houston, Texas 77002

June 1, 2009

Mr. Gene Wright
Mayor Pro Tem
City of Gordon
P.O. Box 227
Gordon, Texas 76453-0227

Request for Information

Lone Star Transmission, LLC's Proposed Central A to Central C to Sam Switch to Navarro 345 kV
Transmission Line Project
BMCD Project number: 52554

Dear Mr. Wright,

Lone Star™ Transmission, LLC, a subsidiary of FPL Group, is planning to build, own and operate Competitive Renewable Energy Zone (CREZ) electric transmission facilities in Texas.

As a part of our project development process, Lone Star contracted with Burns & McDonnell Engineering Co. Inc. (Burns & McDonnell) to conduct a routing study and environmental assessment for the proposed 345 kilovolt (kV) electric transmission line extending from the proposed Central A Switching Station in Scurry County to the proposed Central C Switching Station in Shackelford County, continuing to the proposed Sam Switch Switching Station to be located in Hill County and terminating at the proposed Navarro Switching Station to be located in Navarro County. All proposed switching station locations are yet to be determined. The proposed overhead electric transmission line project would be approximately 300 miles in length.

The enclosed map shows the study area in which preliminary alternative routes will be developed. We are requesting your assistance inventorying the human and natural resources in the project area to identify any routing constraints or opportunities within the study area that should be considered as part of a new transmission line project. Routing constraints include those areas or resources which may not be compatible with transmission line construction, such as airports, protected species habitat, or dense residential areas. Route opportunities may include previously disturbed areas, industrial corridors, and existing road or utility rights-of-way. Your input on any of the following resources will assist the project team in developing preliminary alternative routes that take advantage of opportunities while minimizing potential human or environmental impacts:

- Land Use (current or proposed land development projects, park/recreation areas, etc.)
- Aesthetics
- Water quality and wetlands
- Coastal Management Program lands, if any
- Soils and geology
- Wildlife, vegetation, and fisheries (including threatened and endangered species)
- Socioeconomics (population, employment, growth, current/future development)

Gene Wright
June 1, 2009
Page 2

- Cultural resources (historic and archaeological)
- Transportation and roads (airport and roadway expansions, construction, operations, and maintenance)

In addition, we are requesting information regarding any permits or any type of approval for construction of the proposed transmission line within your jurisdiction. We appreciate your assistance.

Your input is important. The information we collect as part of this process will be used to help Lone Star develop its application seeking a Certificate of Convenience and Necessity for this transmission project that we plan to file with the Public Utility Commission of Texas.

If you have questions or require additional information please contact Kristi Wise at Burns and McDonnell at (816) 822-3598.

Sincerely,



Kristi Wise
Project Manager
Burns and McDonnell



Wayne Galli
Director
Lone Star Transmission

Enclosure



Lone Star Transmission, LLC
1000 Louisiana St., Suite 5500
Houston, Texas 77002

June 1, 2009

Mr. Wayman Curtis Scott Sr.
Alderperson
City of Gordon
P.O. Box 227
Gordon, Texas 76453-0227

Request for Information
Lone Star Transmission, LLC's Proposed Central A to Central C to Sam Switch to Navarro 345 kV
Transmission Line Project
BMCD Project number: 52554

Dear Mr. Scott,

Lone Star™ Transmission, LLC, a subsidiary of FPL Group, is planning to build, own and operate Competitive Renewable Energy Zone (CREZ) electric transmission facilities in Texas.

As a part of our project development process, Lone Star contracted with Burns & McDonnell Engineering Co. Inc. (Burns & McDonnell) to conduct a routing study and environmental assessment for the proposed 345 kilovolt (kV) electric transmission line extending from the proposed Central A Switching Station in Scurry County to the proposed Central C Switching Station in Shackelford County, continuing to the proposed Sam Switch Switching Station to be located in Hill County and terminating at the proposed Navarro Switching Station to be located in Navarro County. All proposed switching station locations are yet to be determined. The proposed overhead electric transmission line project would be approximately 300 miles in length.

The enclosed map shows the study area in which preliminary alternative routes will be developed. We are requesting your assistance inventorying the human and natural resources in the project area to identify any routing constraints or opportunities within the study area that should be considered as part of a new transmission line project. Routing constraints include those areas or resources which may not be compatible with transmission line construction, such as airports, protected species habitat, or dense residential areas. Route opportunities may include previously disturbed areas, industrial corridors, and existing road or utility rights-of-way. Your input on any of the following resources will assist the project team in developing preliminary alternative routes that take advantage of opportunities while minimizing potential human or environmental impacts:

- Land Use (current or proposed land development projects, park/recreation areas, etc.)
- Aesthetics
- Water quality and wetlands
- Coastal Management Program lands, if any
- Soils and geology
- Wildlife, vegetation, and fisheries (including threatened and endangered species)
- Socioeconomics (population, employment, growth, current/future development)

Wayman Curtis Scott Sr.
June 1, 2009
Page 2

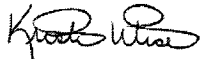
- Cultural resources (historic and archaeological)
- Transportation and roads (airport and roadway expansions, construction, operations, and maintenance)

In addition, we are requesting information regarding any permits or any type of approval for construction of the proposed transmission line within your jurisdiction. We appreciate your assistance.


Your input is important. The information we collect as part of this process will be used to help Lone Star develop its application seeking a Certificate of Convenience and Necessity for this transmission project that we plan to file with the Public Utility Commission of Texas.

If you have questions or require additional information please contact Kristi Wise at Burns and McDonnell at (816) 822-3598.

Sincerely,



Kristi Wise
Project Manager
Burns and McDonnell



Wayne Galli
Director
Lone Star Transmission

Enclosure



Lone Star Transmission, LLC
1000 Louisiana St., Suite 5500
Houston, Texas 77002

June 1, 2009

Mr. Will Ed Hopper
Alderson
City of Gordon
P.O. Box 227
Gordon, Texas 76453-0227

Request for Information
Lone Star Transmission, LLC's Proposed Central A to Central C to Sam Switch to Navarro 345 kV
Transmission Line Project
BMCD Project number: 52554

Dear Mr. Hopper,

Lone Star™ Transmission, LLC, a subsidiary of FPL Group, is planning to build, own and operate Competitive Renewable Energy Zone (CREZ) electric transmission facilities in Texas.

As a part of our project development process, Lone Star contracted with Burns & McDonnell Engineering Co. Inc. (Burns & McDonnell) to conduct a routing study and environmental assessment for the proposed 345 kilovolt (kV) electric transmission line extending from the proposed Central A Switching Station in Scurry County to the proposed Central C Switching Station in Shackelford County, continuing to the proposed Sam Switch Switching Station to be located in Hill County and terminating at the proposed Navarro Switching Station to be located in Navarro County. All proposed switching station locations are yet to be determined. The proposed overhead electric transmission line project would be approximately 300 miles in length.

The enclosed map shows the study area in which preliminary alternative routes will be developed. We are requesting your assistance inventorying the human and natural resources in the project area to identify any routing constraints or opportunities within the study area that should be considered as part of a new transmission line project. Routing constraints include those areas or resources which may not be compatible with transmission line construction, such as airports, protected species habitat, or dense residential areas. Route opportunities may include previously disturbed areas, industrial corridors, and existing road or utility rights-of-way. Your input on any of the following resources will assist the project team in developing preliminary alternative routes that take advantage of opportunities while minimizing potential human or environmental impacts:

- Land Use (current or proposed land development projects, park/recreation areas, etc.)
- Aesthetics
- Water quality and wetlands
- Coastal Management Program lands, if any
- Soils and geology
- Wildlife, vegetation, and fisheries (including threatened and endangered species)
- Socioeconomics (population, employment, growth, current/future development)

Will Ed Hopper
June 1, 2009
Page 2


- Cultural resources (historic and archaeological)
- Transportation and roads (airport and roadway expansions, construction, operations, and maintenance)

In addition, we are requesting information regarding any permits or any type of approval for construction of the proposed transmission line within your jurisdiction. We appreciate your assistance.

Your input is important. The information we collect as part of this process will be used to help Lone Star develop its application seeking a Certificate of Convenience and Necessity for this transmission project that we plan to file with the Public Utility Commission of Texas.

If you have questions or require additional information please contact Kristi Wise at Burns and McDonnell at (816) 822-3598.

Sincerely,



Kristi Wise
Project Manager
Burns and McDonnell



Wayne Galli
Director
Lone Star Transmission

Enclosure



Lone Star Transmission, LLC
1000 Louisiana St., Suite 5500
Houston, Texas 77002

June 1, 2009

Mr. David Milmo
Alderpersson
City of Gordon
P.O. Box 227
Gordon, Texas 76453-0227

Request for Information
Lone Star Transmission, LLC's Proposed Central A to Central C to Sam Switch to Navarro 345 kV
Transmission Line Project
BMCD Project number: 52554

Dear Mr. Milmo,

Lone Star™ Transmission, LLC, a subsidiary of FPL Group, is planning to build, own and operate Competitive Renewable Energy Zone (CREZ) electric transmission facilities in Texas.

As a part of our project development process, Lone Star contracted with Burns & McDonnell Engineering Co. Inc. (Burns & McDonnell) to conduct a routing study and environmental assessment for the proposed 345 kilovolt (kV) electric transmission line extending from the proposed Central A Switching Station in Scurry County to the proposed Central C Switching Station in Shackelford County, continuing to the proposed Sam Switch Switching Station to be located in Hill County and terminating at the proposed Navarro Switching Station to be located in Navarro County. All proposed switching station locations are yet to be determined. The proposed overhead electric transmission line project would be approximately 300 miles in length.

The enclosed map shows the study area in which preliminary alternative routes will be developed. We are requesting your assistance inventorying the human and natural resources in the project area to identify any routing constraints or opportunities within the study area that should be considered as part of a new transmission line project. Routing constraints include those areas or resources which may not be compatible with transmission line construction, such as airports, protected species habitat, or dense residential areas. Route opportunities may include previously disturbed areas, industrial corridors, and existing road or utility rights-of-way. Your input on any of the following resources will assist the project team in developing preliminary alternative routes that take advantage of opportunities while minimizing potential human or environmental impacts:

- Land Use (current or proposed land development projects, park/recreation areas, etc.)
- Aesthetics
- Water quality and wetlands
- Coastal Management Program lands, if any
- Soils and geology
- Wildlife, vegetation, and fisheries (including threatened and endangered species)
- Socioeconomics (population, employment, growth, current/future development)

David Milmo
June 1, 2009
Page 2

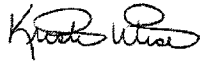
- Cultural resources (historic and archaeological)
- Transportation and roads (airport and roadway expansions, construction, operations, and maintenance)

In addition, we are requesting information regarding any permits or any type of approval for construction of the proposed transmission line within your jurisdiction. We appreciate your assistance.

Your input is important. The information we collect as part of this process will be used to help Lone Star develop its application seeking a Certificate of Convenience and Necessity for this transmission project that we plan to file with the Public Utility Commission of Texas.

If you have questions or require additional information please contact Kristi Wise at Burns and McDonnell at (816) 822-3598.

Sincerely,



Kristi Wise
Project Manager
Burns and McDonnell



Wayne Galli
Director
Lone Star Transmission

Enclosure



Lone Star Transmission, LLC
1000 Louisiana St., Suite 5500
Houston, Texas 77002

June 1, 2009

Ms. Lillie Petty
Alderson
City of Gordon
P.O. Box 227
Gordon, Texas 76453-0227

Request for Information
Lone Star Transmission, LLC's Proposed Central A to Central C to Sam Switch to Navarro 345 kV
Transmission Line Project
BMCD Project number: 52554

Dear Ms. Petty,

Lone Star™ Transmission, LLC, a subsidiary of FPL Group, is planning to build, own and operate Competitive Renewable Energy Zone (CREZ) electric transmission facilities in Texas.

As a part of our project development process, Lone Star contracted with Burns & McDonnell Engineering Co. Inc. (Burns & McDonnell) to conduct a routing study and environmental assessment for the proposed 345 kilovolt (kV) electric transmission line extending from the proposed Central A Switching Station in Scurry County to the proposed Central C Switching Station in Shackelford County, continuing to the proposed Sam Switch Switching Station to be located in Hill County and terminating at the proposed Navarro Switching Station to be located in Navarro County. All proposed switching station locations are yet to be determined. The proposed overhead electric transmission line project would be approximately 300 miles in length.

The enclosed map shows the study area in which preliminary alternative routes will be developed. We are requesting your assistance inventorying the human and natural resources in the project area to identify any routing constraints or opportunities within the study area that should be considered as part of a new transmission line project. Routing constraints include those areas or resources which may not be compatible with transmission line construction, such as airports, protected species habitat, or dense residential areas. Route opportunities may include previously disturbed areas, industrial corridors, and existing road or utility rights-of-way. Your input on any of the following resources will assist the project team in developing preliminary alternative routes that take advantage of opportunities while minimizing potential human or environmental impacts:

- Land Use (current or proposed land development projects, park/recreation areas, etc.)
- Aesthetics
- Water quality and wetlands
- Coastal Management Program lands, if any
- Soils and geology
- Wildlife, vegetation, and fisheries (including threatened and endangered species)
- Socioeconomics (population, employment, growth, current/future development)

Lillie Petty
June 1, 2009
Page 2


- Cultural resources (historic and archaeological)
- Transportation and roads (airport and roadway expansions, construction, operations, and maintenance)

In addition, we are requesting information regarding any permits or any type of approval for construction of the proposed transmission line within your jurisdiction. We appreciate your assistance.

Your input is important. The information we collect as part of this process will be used to help Lone Star develop its application seeking a Certificate of Convenience and Necessity for this transmission project that we plan to file with the Public Utility Commission of Texas.

If you have questions or require additional information please contact Kristi Wise at Burns and McDonnell at (816) 822-3598.

Sincerely,



Kristi Wise
Project Manager
Burns and McDonnell



Wayne Galli
Director
Lone Star Transmission

Enclosure



Lone Star Transmission, LLC
1000 Louisiana St., Suite 5500
Houston, Texas 77002

June 1, 2009

Mr. Jack Shields
Mayor
City of Hamlin
P.O. Box 157
Hamlin, Texas 79520

Request for Information
Lone Star Transmission, LLC's Proposed Central A to Central C to Sam Switch to Navarro 345 kV
Transmission Line Project
BMCD Project number: 52554

Dear Mr. Shields,

Lone Star™ Transmission, LLC, a subsidiary of FPL Group, is planning to build, own and operate Competitive Renewable Energy Zone (CREZ) electric transmission facilities in Texas.

As a part of our project development process, Lone Star contracted with Burns & McDonnell Engineering Co. Inc. (Burns & McDonnell) to conduct a routing study and environmental assessment for the proposed 345 kilovolt (kV) electric transmission line extending from the proposed Central A Switching Station in Scurry County to the proposed Central C Switching Station in Shackelford County, continuing to the proposed Sam Switch Switching Station to be located in Hill County and terminating at the proposed Navarro Switching Station to be located in Navarro County. All proposed switching station locations are yet to be determined. The proposed overhead electric transmission line project would be approximately 300 miles in length.

The enclosed map shows the study area in which preliminary alternative routes will be developed. We are requesting your assistance inventorying the human and natural resources in the project area to identify any routing constraints or opportunities within the study area that should be considered as part of a new transmission line project. Routing constraints include those areas or resources which may not be compatible with transmission line construction, such as airports, protected species habitat, or dense residential areas. Route opportunities may include previously disturbed areas, industrial corridors, and existing road or utility rights-of-way. Your input on any of the following resources will assist the project team in developing preliminary alternative routes that take advantage of opportunities while minimizing potential human or environmental impacts:

- Land Use (current or proposed land development projects, park/recreation areas, etc.)
- Aesthetics
- Water quality and wetlands
- Coastal Management Program lands, if any
- Soils and geology
- Wildlife, vegetation, and fisheries (including threatened and endangered species)
- Socioeconomics (population, employment, growth, current/future development)

Jack Shields
June 1, 2009
Page 2


- Cultural resources (historic and archaeological)
- Transportation and roads (airport and roadway expansions, construction, operations, and maintenance)

In addition, we are requesting information regarding any permits or any type of approval for construction of the proposed transmission line within your jurisdiction. We appreciate your assistance.


Your input is important. The information we collect as part of this process will be used to help Lone Star develop its application seeking a Certificate of Convenience and Necessity for this transmission project that we plan to file with the Public Utility Commission of Texas.

If you have questions or require additional information please contact Kristi Wise at Burns and McDonnell at (816) 822-3598.

Sincerely,



Kristi Wise
Project Manager
Burns and McDonnell



Wayne Galli
Director
Lone Star Transmission

Enclosure



Lone Star Transmission, LLC
1000 Louisiana St., Suite 5500
Houston, Texas 77002

June 1, 2009

Mr. Gary Morgensen
Councilman / Mayor Pro Tem
City of Hamlin
P.O. Box 157
Hamlin, Texas 79520

Request for Information
Lone Star Transmission, LLC's Proposed Central A to Central C to Sam Switch to Navarro 345 kV
Transmission Line Project
BMcD Project number: 52554

Dear Mr. Morgensen,

Lone Star™ Transmission, LLC, a subsidiary of FPL Group, is planning to build, own and operate Competitive Renewable Energy Zone (CREZ) electric transmission facilities in Texas.

As a part of our project development process, Lone Star contracted with Burns & McDonnell Engineering Co. Inc. (Burns & McDonnell) to conduct a routing study and environmental assessment for the proposed 345 kilovolt (kV) electric transmission line extending from the proposed Central A Switching Station in Scurry County to the proposed Central C Switching Station in Shackelford County, continuing to the proposed Sam Switch Switching Station to be located in Hill County and terminating at the proposed Navarro Switching Station to be located in Navarro County. All proposed switching station locations are yet to be determined. The proposed overhead electric transmission line project would be approximately 300 miles in length.

The enclosed map shows the study area in which preliminary alternative routes will be developed. We are requesting your assistance inventorying the human and natural resources in the project area to identify any routing constraints or opportunities within the study area that should be considered as part of a new transmission line project. Routing constraints include those areas or resources which may not be compatible with transmission line construction, such as airports, protected species habitat, or dense residential areas. Route opportunities may include previously disturbed areas, industrial corridors, and existing road or utility rights-of-way. Your input on any of the following resources will assist the project team in developing preliminary alternative routes that take advantage of opportunities while minimizing potential human or environmental impacts:

- Land Use (current or proposed land development projects, park/recreation areas, etc.)
- Aesthetics
- Water quality and wetlands
- Coastal Management Program lands, if any
- Soils and geology
- Wildlife, vegetation, and fisheries (including threatened and endangered species)
- Socioeconomics (population, employment, growth, current/future development)

Gary Morgensen
June 1, 2009
Page 2

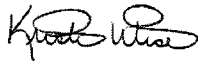
- Cultural resources (historic and archaeological)
- Transportation and roads (airport and roadway expansions, construction, operations, and maintenance)

In addition, we are requesting information regarding any permits or any type of approval for construction of the proposed transmission line within your jurisdiction. We appreciate your assistance.

Your input is important. The information we collect as part of this process will be used to help Lone Star develop its application seeking a Certificate of Convenience and Necessity for this transmission project that we plan to file with the Public Utility Commission of Texas.

If you have questions or require additional information please contact Kristi Wise at Burns and McDonnell at (816) 822-3598.

Sincerely,



Kristi Wise
Project Manager
Burns and McDonnell



Wayne Galli
Director
Lone Star Transmission

Enclosure



Lone Star Transmission, LLC
1000 Louisiana St., Suite 5500
Houston, Texas 77002

June 1, 2009

Ms. Lana Ness
Councilman
City of Hamlin
P.O. Box 157
Hamlin, Texas 79520

Request for Information
Lone Star Transmission, LLC's Proposed Central A to Central C to Sam Switch to Navarro 345 kV
Transmission Line Project
BMcD Project number: 52554

Dear Ms. Ness,

Lone Star™ Transmission, LLC, a subsidiary of FPL Group, is planning to build, own and operate Competitive Renewable Energy Zone (CREZ) electric transmission facilities in Texas.

As a part of our project development process, Lone Star contracted with Burns & McDonnell Engineering Co. Inc. (Burns & McDonnell) to conduct a routing study and environmental assessment for the proposed 345 kilovolt (kV) electric transmission line extending from the proposed Central A Switching Station in Scurry County to the proposed Central C Switching Station in Shackelford County, continuing to the proposed Sam Switch Switching Station to be located in Hill County and terminating at the proposed Navarro Switching Station to be located in Navarro County. All proposed switching station locations are yet to be determined. The proposed overhead electric transmission line project would be approximately 300 miles in length.

The enclosed map shows the study area in which preliminary alternative routes will be developed. We are requesting your assistance inventorying the human and natural resources in the project area to identify any routing constraints or opportunities within the study area that should be considered as part of a new transmission line project. Routing constraints include those areas or resources which may not be compatible with transmission line construction, such as airports, protected species habitat, or dense residential areas. Route opportunities may include previously disturbed areas, industrial corridors, and existing road or utility rights-of-way. Your input on any of the following resources will assist the project team in developing preliminary alternative routes that take advantage of opportunities while minimizing potential human or environmental impacts:

- Land Use (current or proposed land development projects, park/recreation areas, etc.)
- Aesthetics
- Water quality and wetlands
- Coastal Management Program lands, if any
- Soils and geology
- Wildlife, vegetation, and fisheries (including threatened and endangered species)
- Socioeconomics (population, employment, growth, current/future development)

Lana Ness
June 1, 2009
Page 2

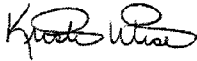
- Cultural resources (historic and archaeological)
- Transportation and roads (airport and roadway expansions, construction, operations, and maintenance)

In addition, we are requesting information regarding any permits or any type of approval for construction of the proposed transmission line within your jurisdiction. We appreciate your assistance.

Your input is important. The information we collect as part of this process will be used to help Lone Star develop its application seeking a Certificate of Convenience and Necessity for this transmission project that we plan to file with the Public Utility Commission of Texas.

If you have questions or require additional information please contact Kristi Wise at Burns and McDonnell at (816) 822-3598.

Sincerely,



Kristi Wise
Project Manager
Burns and McDonnell



Wayne Galli
Director
Lone Star Transmission

Enclosure



Lone Star Transmission, LLC
1000 Louisiana St., Suite 5500
Houston, Texas 77002

June 1, 2009

Mr. Paul Frazier
Councilman
City of Hamlin
P.O. Box 157
Hamlin, Texas 79520

Request for Information

Lone Star Transmission, LLC's Proposed Central A to Central C to Sam Switch to Navarro 345 kV
Transmission Line Project
BMCD Project number: 52554

Dear Mr. Frazier,

Lone Star™ Transmission, LLC, a subsidiary of FPL Group, is planning to build, own and operate Competitive Renewable Energy Zone (CREZ) electric transmission facilities in Texas.

As a part of our project development process, Lone Star contracted with Burns & McDonnell Engineering Co. Inc. (Burns & McDonnell) to conduct a routing study and environmental assessment for the proposed 345 kilovolt (kV) electric transmission line extending from the proposed Central A Switching Station in Scurry County to the proposed Central C Switching Station in Shackelford County, continuing to the proposed Sam Switch Switching Station to be located in Hill County and terminating at the proposed Navarro Switching Station to be located in Navarro County. All proposed switching station locations are yet to be determined. The proposed overhead electric transmission line project would be approximately 300 miles in length.

The enclosed map shows the study area in which preliminary alternative routes will be developed. We are requesting your assistance inventorying the human and natural resources in the project area to identify any routing constraints or opportunities within the study area that should be considered as part of a new transmission line project. Routing constraints include those areas or resources which may not be compatible with transmission line construction, such as airports, protected species habitat, or dense residential areas. Route opportunities may include previously disturbed areas, industrial corridors, and existing road or utility rights-of-way. Your input on any of the following resources will assist the project team in developing preliminary alternative routes that take advantage of opportunities while minimizing potential human or environmental impacts:

- Land Use (current or proposed land development projects, park/recreation areas, etc.)
- Aesthetics
- Water quality and wetlands
- Coastal Management Program lands, if any
- Soils and geology
- Wildlife, vegetation, and fisheries (including threatened and endangered species)
- Socioeconomics (population, employment, growth, current/future development)

Paul Frazier
June 1, 2009
Page 2

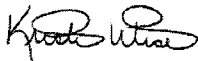
- Cultural resources (historic and archaeological)
- Transportation and roads (airport and roadway expansions, construction, operations, and maintenance)

In addition, we are requesting information regarding any permits or any type of approval for construction of the proposed transmission line within your jurisdiction. We appreciate your assistance.

Your input is important. The information we collect as part of this process will be used to help Lone Star develop its application seeking a Certificate of Convenience and Necessity for this transmission project that we plan to file with the Public Utility Commission of Texas.

If you have questions or require additional information please contact Kristi Wise at Burns and McDonnell at (816) 822-3598.

Sincerely,



Kristi Wise
Project Manager
Burns and McDonnell



Wayne Galli
Director
Lone Star Transmission

Enclosure



Lone Star Transmission, LLC
1000 Louisiana St., Suite 5500
Houston, Texas 77002

June 1, 2009

Mr. Bill Neely
Councilman
City of Hamlin
P.O. Box 157
Hamlin, Texas 79520

Request for Information
Lone Star Transmission, LLC's Proposed Central A to Central C to Sam Switch to Navarro 345 kV
Transmission Line Project
BMcD Project number: 52554

Dear Mr. Neely,

Lone Star™ Transmission, LLC, a subsidiary of FPL Group, is planning to build, own and operate Competitive Renewable Energy Zone (CREZ) electric transmission facilities in Texas.

As a part of our project development process, Lone Star contracted with Burns & McDonnell Engineering Co. Inc. (Burns & McDonnell) to conduct a routing study and environmental assessment for the proposed 345 kilovolt (kV) electric transmission line extending from the proposed Central A Switching Station in Scurry County to the proposed Central C Switching Station in Shackelford County, continuing to the proposed Sam Switch Switching Station to be located in Hill County and terminating at the proposed Navarro Switching Station to be located in Navarro County. All proposed switching station locations are yet to be determined. The proposed overhead electric transmission line project would be approximately 300 miles in length.

The enclosed map shows the study area in which preliminary alternative routes will be developed. We are requesting your assistance inventorying the human and natural resources in the project area to identify any routing constraints or opportunities within the study area that should be considered as part of a new transmission line project. Routing constraints include those areas or resources which may not be compatible with transmission line construction, such as airports, protected species habitat, or dense residential areas. Route opportunities may include previously disturbed areas, industrial corridors, and existing road or utility rights-of-way. Your input on any of the following resources will assist the project team in developing preliminary alternative routes that take advantage of opportunities while minimizing potential human or environmental impacts:

- Land Use (current or proposed land development projects, park/recreation areas, etc.)
- Aesthetics
- Water quality and wetlands
- Coastal Management Program lands, if any
- Soils and geology
- Wildlife, vegetation, and fisheries (including threatened and endangered species)
- Socioeconomics (population, employment, growth, current/future development)

Bill Neely
June 1, 2009
Page 2

- Cultural resources (historic and archaeological)
- Transportation and roads (airport and roadway expansions, construction, operations, and maintenance)

In addition, we are requesting information regarding any permits or any type of approval for construction of the proposed transmission line within your jurisdiction. We appreciate your assistance.

Your input is important. The information we collect as part of this process will be used to help Lone Star develop its application seeking a Certificate of Convenience and Necessity for this transmission project that we plan to file with the Public Utility Commission of Texas.

If you have questions or require additional information please contact Kristi Wise at Burns and McDonnell at (816) 822-3598.

Sincerely,



Kristi Wise
Project Manager
Burns and McDonnell



Wayne Galli
Director
Lone Star Transmission

Enclosure



Lone Star Transmission, LLC
1000 Louisiana St., Suite 5500
Houston, Texas 77002

June 1, 2009

Mr. Kenneth Williams
Councilman
City of Hamlin
P.O. Box 157
Hamlin, Texas 79520

Request for Information

Lone Star Transmission, LLC's Proposed Central A to Central C to Sam Switch to Navarro 345 kV
Transmission Line Project
BMCD Project number: 52554

Dear Mr. Williams,

Lone Star™ Transmission, LLC, a subsidiary of FPL Group, is planning to build, own and operate Competitive Renewable Energy Zone (CREZ) electric transmission facilities in Texas.

As a part of our project development process, Lone Star contracted with Burns & McDonnell Engineering Co. Inc. (Burns & McDonnell) to conduct a routing study and environmental assessment for the proposed 345 kilovolt (kV) electric transmission line extending from the proposed Central A Switching Station in Scurry County to the proposed Central C Switching Station in Shackelford County, continuing to the proposed Sam Switch Switching Station to be located in Hill County and terminating at the proposed Navarro Switching Station to be located in Navarro County. All proposed switching station locations are yet to be determined. The proposed overhead electric transmission line project would be approximately 300 miles in length.

The enclosed map shows the study area in which preliminary alternative routes will be developed. We are requesting your assistance inventorying the human and natural resources in the project area to identify any routing constraints or opportunities within the study area that should be considered as part of a new transmission line project. Routing constraints include those areas or resources which may not be compatible with transmission line construction, such as airports, protected species habitat, or dense residential areas. Route opportunities may include previously disturbed areas, industrial corridors, and existing road or utility rights-of-way. Your input on any of the following resources will assist the project team in developing preliminary alternative routes that take advantage of opportunities while minimizing potential human or environmental impacts:

- Land Use (current or proposed land development projects, park/recreation areas, etc.)
- Aesthetics
- Water quality and wetlands
- Coastal Management Program lands, if any
- Soils and geology
- Wildlife, vegetation, and fisheries (including threatened and endangered species)
- Socioeconomics (population, employment, growth, current/future development)

Kenneth Williams
June 1, 2009
Page 2

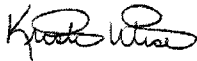
- Cultural resources (historic and archaeological)
- Transportation and roads (airport and roadway expansions, construction, operations, and maintenance)

In addition, we are requesting information regarding any permits or any type of approval for construction of the proposed transmission line within your jurisdiction. We appreciate your assistance.

Your input is important. The information we collect as part of this process will be used to help Lone Star develop its application seeking a Certificate of Convenience and Necessity for this transmission project that we plan to file with the Public Utility Commission of Texas.

If you have questions or require additional information please contact Kristi Wise at Burns and McDonnell at (816) 822-3598.

Sincerely,



Kristi Wise
Project Manager
Burns and McDonnell



Wayne Galli
Director
Lone Star Transmission

Enclosure



Lone Star Transmission, LLC
1000 Louisiana St., Suite 5500
Houston, Texas 77002

June 1, 2009

Hamlin Economic Development Corp.
P.O. Box 250
Hamlin, Texas 79520

Request for Information
Lone Star Transmission, LLC's Proposed Central A to Central C to Sam Switch to Navarro 345 kV
Transmission Line Project
BMcD Project number: 52554

Dear Sir or Madam,

Lone Star™ Transmission, LLC, a subsidiary of FPL Group, is planning to build, own and operate Competitive Renewable Energy Zone (CREZ) electric transmission facilities in Texas.

As a part of our project development process, Lone Star contracted with Burns & McDonnell Engineering Co. Inc. (Burns & McDonnell) to conduct a routing study and environmental assessment for the proposed 345 kilovolt (kV) electric transmission line extending from the proposed Central A Switching Station in Scurry County to the proposed Central C Switching Station in Shackelford County, continuing to the proposed Sam Switch Switching Station to be located in Hill County and terminating at the proposed Navarro Switching Station to be located in Navarro County. All proposed switching station locations are yet to be determined. The proposed overhead electric transmission line project would be approximately 300 miles in length.

The enclosed map shows the study area in which preliminary alternative routes will be developed. We are requesting your assistance inventorying the human and natural resources in the project area to identify any routing constraints or opportunities within the study area that should be considered as part of a new transmission line project. Routing constraints include those areas or resources which may not be compatible with transmission line construction, such as airports, protected species habitat, or dense residential areas. Route opportunities may include previously disturbed areas, industrial corridors, and existing road or utility rights-of-way. Your input on any of the following resources will assist the project team in developing preliminary alternative routes that take advantage of opportunities while minimizing potential human or environmental impacts:

- Land Use (current or proposed land development projects, park/recreation areas, etc.)
- Aesthetics
- Water quality and wetlands
- Coastal Management Program lands, if any
- Soils and geology
- Wildlife, vegetation, and fisheries (including threatened and endangered species)
- Socioeconomics (population, employment, growth, current/future development)
- Cultural resources (historic and archaeological)

June 1, 2009

Page 2

- Transportation and roads (airport and roadway expansions, construction, operations, and maintenance)

In addition, we are requesting information regarding any permits or any type of approval for construction of the proposed transmission line within your jurisdiction. We appreciate your assistance.


Your input is important. The information we collect as part of this process will be used to help Lone Star develop its application seeking a Certificate of Convenience and Necessity for this transmission project that we plan to file with the Public Utility Commission of Texas.

If you have questions or require additional information please contact Kristi Wise at Burns and McDonnell at (816) 822-3598.

Sincerely,



Kristi Wise
Project Manager
Burns and McDonnell



Wayne Galli
Director
Lone Star Transmission

Enclosure



Lone Star Transmission, LLC
1000 Louisiana St., Suite 5500
Houston, Texas 77002

June 1, 2009

Mr. Ronnie Woodard
Mayor
City of Hawley
P.O. Box 649
Hawley, Texas 79525

Request for Information
Lone Star Transmission, LLC's Proposed Central A to Central C to Sam Switch to Navarro 345 kV
Transmission Line Project
BMcD Project number: 52554

Dear Mr. Woodard,

Lone Star™ Transmission, LLC, a subsidiary of FPL Group, is planning to build, own and operate Competitive Renewable Energy Zone (CREZ) electric transmission facilities in Texas.

As a part of our project development process, Lone Star contracted with Burns & McDonnell Engineering Co. Inc. (Burns & McDonnell) to conduct a routing study and environmental assessment for the proposed 345 kilovolt (kV) electric transmission line extending from the proposed Central A Switching Station in Scurry County to the proposed Central C Switching Station in Shackelford County, continuing to the proposed Sam Switch Switching Station to be located in Hill County and terminating at the proposed Navarro Switching Station to be located in Navarro County. All proposed switching station locations are yet to be determined. The proposed overhead electric transmission line project would be approximately 300 miles in length.

The enclosed map shows the study area in which preliminary alternative routes will be developed. We are requesting your assistance inventorying the human and natural resources in the project area to identify any routing constraints or opportunities within the study area that should be considered as part of a new transmission line project. Routing constraints include those areas or resources which may not be compatible with transmission line construction, such as airports, protected species habitat, or dense residential areas. Route opportunities may include previously disturbed areas, industrial corridors, and existing road or utility rights-of-way. Your input on any of the following resources will assist the project team in developing preliminary alternative routes that take advantage of opportunities while minimizing potential human or environmental impacts:

- Land Use (current or proposed land development projects, park/recreation areas, etc.)
- Aesthetics
- Water quality and wetlands
- Coastal Management Program lands, if any
- Soils and geology
- Wildlife, vegetation, and fisheries (including threatened and endangered species)
- Socioeconomics (population, employment, growth, current/future development)

Ronnie Woodard
June 1, 2009
Page 2

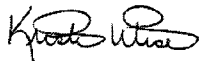
- Cultural resources (historic and archaeological)
- Transportation and roads (airport and roadway expansions, construction, operations, and maintenance)

In addition, we are requesting information regarding any permits or any type of approval for construction of the proposed transmission line within your jurisdiction. We appreciate your assistance.

Your input is important. The information we collect as part of this process will be used to help Lone Star develop its application seeking a Certificate of Convenience and Necessity for this transmission project that we plan to file with the Public Utility Commission of Texas.

If you have questions or require additional information please contact Kristi Wise at Burns and McDonnell at (816) 822-3598.

Sincerely,



Kristi Wise
Project Manager
Burns and McDonnell



Wayne Galli
Director
Lone Star Transmission

Enclosure



Lone Star Transmission, LLC
1000 Louisiana St., Suite 5500
Houston, Texas 77002

June 1, 2009

Mr. Morgan Campbell
Councilmember
City of Hawley
P.O. Box 649
Hawley, Texas 79525

Request for Information

Lone Star Transmission, LLC's Proposed Central A to Central C to Sam Switch to Navarro 345 kV
Transmission Line Project
BMcD Project number: 52554

Dear Mr. Campbell,

Lone Star™ Transmission, LLC, a subsidiary of FPL Group, is planning to build, own and operate Competitive Renewable Energy Zone (CREZ) electric transmission facilities in Texas.

As a part of our project development process, Lone Star contracted with Burns & McDonnell Engineering Co. Inc. (Burns & McDonnell) to conduct a routing study and environmental assessment for the proposed 345 kilovolt (kV) electric transmission line extending from the proposed Central A Switching Station in Scurry County to the proposed Central C Switching Station in Shackelford County, continuing to the proposed Sam Switch Switching Station to be located in Hill County and terminating at the proposed Navarro Switching Station to be located in Navarro County. All proposed switching station locations are yet to be determined. The proposed overhead electric transmission line project would be approximately 300 miles in length.

The enclosed map shows the study area in which preliminary alternative routes will be developed. We are requesting your assistance inventorying the human and natural resources in the project area to identify any routing constraints or opportunities within the study area that should be considered as part of a new transmission line project. Routing constraints include those areas or resources which may not be compatible with transmission line construction, such as airports, protected species habitat, or dense residential areas. Route opportunities may include previously disturbed areas, industrial corridors, and existing road or utility rights-of-way. Your input on any of the following resources will assist the project team in developing preliminary alternative routes that take advantage of opportunities while minimizing potential human or environmental impacts:

- Land Use (current or proposed land development projects, park/recreation areas, etc.)
- Aesthetics
- Water quality and wetlands
- Coastal Management Program lands, if any
- Soils and geology
- Wildlife, vegetation, and fisheries (including threatened and endangered species)
- Socioeconomics (population, employment, growth, current/future development)

Morgan Campbell
June 1, 2009
Page 2

- Cultural resources (historic and archaeological)
- Transportation and roads (airport and roadway expansions, construction, operations, and maintenance)

In addition, we are requesting information regarding any permits or any type of approval for construction of the proposed transmission line within your jurisdiction. We appreciate your assistance.

Your input is important. The information we collect as part of this process will be used to help Lone Star develop its application seeking a Certificate of Convenience and Necessity for this transmission project that we plan to file with the Public Utility Commission of Texas.

If you have questions or require additional information please contact Kristi Wise at Burns and McDonnell at (816) 822-3598.

Sincerely,



Kristi Wise
Project Manager
Burns and McDonnell



Wayne Galli
Director
Lone Star Transmission

Enclosure



Lone Star Transmission, LLC
1000 Louisiana St., Suite 5500
Houston, Texas 77002

June 1, 2009

Mr. Will Womack
Councilmember
City of Hawley
P.O. Box 649
Hawley, Texas 79525

Request for Information
Lone Star Transmission, LLC's Proposed Central A to Central C to Sam Switch to Navarro 345 kV
Transmission Line Project
BMcD Project number: 52554

Dear Mr. Womack,

Lone Star™ Transmission, LLC, a subsidiary of FPL Group, is planning to build, own and operate Competitive Renewable Energy Zone (CREZ) electric transmission facilities in Texas.

As a part of our project development process, Lone Star contracted with Burns & McDonnell Engineering Co. Inc. (Burns & McDonnell) to conduct a routing study and environmental assessment for the proposed 345 kilovolt (kV) electric transmission line extending from the proposed Central A Switching Station in Scurry County to the proposed Central C Switching Station in Shackelford County, continuing to the proposed Sam Switch Switching Station to be located in Hill County and terminating at the proposed Navarro Switching Station to be located in Navarro County. All proposed switching station locations are yet to be determined. The proposed overhead electric transmission line project would be approximately 300 miles in length.

The enclosed map shows the study area in which preliminary alternative routes will be developed. We are requesting your assistance inventorying the human and natural resources in the project area to identify any routing constraints or opportunities within the study area that should be considered as part of a new transmission line project. Routing constraints include those areas or resources which may not be compatible with transmission line construction, such as airports, protected species habitat, or dense residential areas. Route opportunities may include previously disturbed areas, industrial corridors, and existing road or utility rights-of-way. Your input on any of the following resources will assist the project team in developing preliminary alternative routes that take advantage of opportunities while minimizing potential human or environmental impacts:

- Land Use (current or proposed land development projects, park/recreation areas, etc.)
- Aesthetics
- Water quality and wetlands
- Coastal Management Program lands, if any
- Soils and geology
- Wildlife, vegetation, and fisheries (including threatened and endangered species)
- Socioeconomics (population, employment, growth, current/future development)

Will Womack
June 1, 2009
Page 2

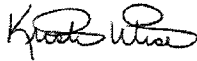
- Cultural resources (historic and archaeological)
- Transportation and roads (airport and roadway expansions, construction, operations, and maintenance)

In addition, we are requesting information regarding any permits or any type of approval for construction of the proposed transmission line within your jurisdiction. We appreciate your assistance.

Your input is important. The information we collect as part of this process will be used to help Lone Star develop its application seeking a Certificate of Convenience and Necessity for this transmission project that we plan to file with the Public Utility Commission of Texas.

If you have questions or require additional information please contact Kristi Wise at Burns and McDonnell at (816) 822-3598.

Sincerely,



Kristi Wise
Project Manager
Burns and McDonnell



Wayne Galli
Director
Lone Star Transmission

Enclosure



Lone Star Transmission, LLC
1000 Louisiana St., Suite 5500
Houston, Texas 77002

June 1, 2009

Mr. Rick Burrow
Councilmember
City of Hawley
P.O. Box 649
Hawley, Texas 79525

Request for Information
Lone Star Transmission, LLC's Proposed Central A to Central C to Sam Switch to Navarro 345 kV
Transmission Line Project
BMcD Project number: 52554

Dear Mr. Burrow,

Lone Star™ Transmission, LLC, a subsidiary of FPL Group, is planning to build, own and operate Competitive Renewable Energy Zone (CREZ) electric transmission facilities in Texas.

As a part of our project development process, Lone Star contracted with Burns & McDonnell Engineering Co. Inc. (Burns & McDonnell) to conduct a routing study and environmental assessment for the proposed 345 kilovolt (kV) electric transmission line extending from the proposed Central A Switching Station in Scurry County to the proposed Central C Switching Station in Shackelford County, continuing to the proposed Sam Switch Switching Station to be located in Hill County and terminating at the proposed Navarro Switching Station to be located in Navarro County. All proposed switching station locations are yet to be determined. The proposed overhead electric transmission line project would be approximately 300 miles in length.

The enclosed map shows the study area in which preliminary alternative routes will be developed. We are requesting your assistance inventorying the human and natural resources in the project area to identify any routing constraints or opportunities within the study area that should be considered as part of a new transmission line project. Routing constraints include those areas or resources which may not be compatible with transmission line construction, such as airports, protected species habitat, or dense residential areas. Route opportunities may include previously disturbed areas, industrial corridors, and existing road or utility rights-of-way. Your input on any of the following resources will assist the project team in developing preliminary alternative routes that take advantage of opportunities while minimizing potential human or environmental impacts:

- Land Use (current or proposed land development projects, park/recreation areas, etc.)
- Aesthetics
- Water quality and wetlands
- Coastal Management Program lands, if any
- Soils and geology
- Wildlife, vegetation, and fisheries (including threatened and endangered species)
- Socioeconomics (population, employment, growth, current/future development)

Rick Burrow
June 1, 2009
Page 2

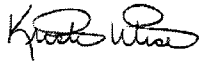
- Cultural resources (historic and archaeological)
- Transportation and roads (airport and roadway expansions, construction, operations, and maintenance)

In addition, we are requesting information regarding any permits or any type of approval for construction of the proposed transmission line within your jurisdiction. We appreciate your assistance.

Your input is important. The information we collect as part of this process will be used to help Lone Star develop its application seeking a Certificate of Convenience and Necessity for this transmission project that we plan to file with the Public Utility Commission of Texas.

If you have questions or require additional information please contact Kristi Wise at Burns and McDonnell at (816) 822-3598.

Sincerely,



Kristi Wise
Project Manager
Burns and McDonnell



Wayne Galli
Director
Lone Star Transmission

Enclosure



Lone Star Transmission, LLC
1000 Louisiana St., Suite 5500
Houston, Texas 77002

June 1, 2009

Mr. Terry Edmunds
Councilmember
City of Hawley
P.O. Box 649
Hawley, Texas 79525

Request for Information

Lone Star Transmission, LLC's Proposed Central A to Central C to Sam Switch to Navarro 345 kV
Transmission Line Project
BMcD Project number: 52554

Dear Mr. Edmunds,

Lone Star™ Transmission, LLC, a subsidiary of FPL Group, is planning to build, own and operate Competitive Renewable Energy Zone (CREZ) electric transmission facilities in Texas.

As a part of our project development process, Lone Star contracted with Burns & McDonnell Engineering Co. Inc. (Burns & McDonnell) to conduct a routing study and environmental assessment for the proposed 345 kilovolt (kV) electric transmission line extending from the proposed Central A Switching Station in Scurry County to the proposed Central C Switching Station in Shackelford County, continuing to the proposed Sam Switch Switching Station to be located in Hill County and terminating at the proposed Navarro Switching Station to be located in Navarro County. All proposed switching station locations are yet to be determined. The proposed overhead electric transmission line project would be approximately 300 miles in length.

The enclosed map shows the study area in which preliminary alternative routes will be developed. We are requesting your assistance inventorying the human and natural resources in the project area to identify any routing constraints or opportunities within the study area that should be considered as part of a new transmission line project. Routing constraints include those areas or resources which may not be compatible with transmission line construction, such as airports, protected species habitat, or dense residential areas. Route opportunities may include previously disturbed areas, industrial corridors, and existing road or utility rights-of-way. Your input on any of the following resources will assist the project team in developing preliminary alternative routes that take advantage of opportunities while minimizing potential human or environmental impacts:

- Land Use (current or proposed land development projects, park/recreation areas, etc.)
- Aesthetics
- Water quality and wetlands
- Coastal Management Program lands, if any
- Soils and geology
- Wildlife, vegetation, and fisheries (including threatened and endangered species)
- Socioeconomics (population, employment, growth, current/future development)

Terry Edmunds
June 1, 2009
Page 2


- Cultural resources (historic and archaeological)
- Transportation and roads (airport and roadway expansions, construction, operations, and maintenance)

In addition, we are requesting information regarding any permits or any type of approval for construction of the proposed transmission line within your jurisdiction. We appreciate your assistance.

Your input is important. The information we collect as part of this process will be used to help Lone Star develop its application seeking a Certificate of Convenience and Necessity for this transmission project that we plan to file with the Public Utility Commission of Texas.

If you have questions or require additional information please contact Kristi Wise at Burns and McDonnell at (816) 822-3598.

Sincerely,



Kristi Wise
Project Manager
Burns and McDonnell



Wayne Galli
Director
Lone Star Transmission

Enclosure



Lone Star Transmission, LLC
1000 Louisiana St., Suite 5500
Houston, Texas 77002

June 1, 2009

Mr. Larry Gober
Councilmember
City of Hawley
P.O. Box 649
Hawley, Texas 79525

Request for Information
Lone Star Transmission, LLC's Proposed Central A to Central C to Sam Switch to Navarro 345 kV
Transmission Line Project
BMcD Project number: 52554

Dear Mr. Gober,

Lone Star™ Transmission, LLC, a subsidiary of FPL Group, is planning to build, own and operate Competitive Renewable Energy Zone (CREZ) electric transmission facilities in Texas.

As a part of our project development process, Lone Star contracted with Burns & McDonnell Engineering Co. Inc. (Burns & McDonnell) to conduct a routing study and environmental assessment for the proposed 345 kilovolt (kV) electric transmission line extending from the proposed Central A Switching Station in Scurry County to the proposed Central C Switching Station in Shackelford County, continuing to the proposed Sam Switch Switching Station to be located in Hill County and terminating at the proposed Navarro Switching Station to be located in Navarro County. All proposed switching station locations are yet to be determined. The proposed overhead electric transmission line project would be approximately 300 miles in length.

The enclosed map shows the study area in which preliminary alternative routes will be developed. We are requesting your assistance inventorying the human and natural resources in the project area to identify any routing constraints or opportunities within the study area that should be considered as part of a new transmission line project. Routing constraints include those areas or resources which may not be compatible with transmission line construction, such as airports, protected species habitat, or dense residential areas. Route opportunities may include previously disturbed areas, industrial corridors, and existing road or utility rights-of-way. Your input on any of the following resources will assist the project team in developing preliminary alternative routes that take advantage of opportunities while minimizing potential human or environmental impacts:

- Land Use (current or proposed land development projects, park/recreation areas, etc.)
- Aesthetics
- Water quality and wetlands
- Coastal Management Program lands, if any
- Soils and geology
- Wildlife, vegetation, and fisheries (including threatened and endangered species)
- Socioeconomics (population, employment, growth, current/future development)

Larry Gober
June 1, 2009
Page 2

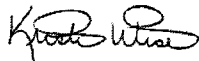
- Cultural resources (historic and archaeological)
- Transportation and roads (airport and roadway expansions, construction, operations, and maintenance)

In addition, we are requesting information regarding any permits or any type of approval for construction of the proposed transmission line within your jurisdiction. We appreciate your assistance.

Your input is important. The information we collect as part of this process will be used to help Lone Star develop its application seeking a Certificate of Convenience and Necessity for this transmission project that we plan to file with the Public Utility Commission of Texas.

If you have questions or require additional information please contact Kristi Wise at Burns and McDonnell at (816) 822-3598.

Sincerely,



Kristi Wise
Project Manager
Burns and McDonnell



Wayne Galli
Director
Lone Star Transmission

Enclosure



Lone Star Transmission, LLC
1000 Louisiana St., Suite 5500
Houston, Texas 77002

June 1, 2009

Mr. Lavern Tooley
Mayor
City of Hico
P.O. Box 533
Hico, Texas 76457

Request for Information
Lone Star Transmission, LLC's Proposed Central A to Central C to Sam Switch to Navarro 345 kV
Transmission Line Project
BMcD Project number: 52554

Dear Mr. Tooley,

Lone Star™ Transmission, LLC, a subsidiary of FPL Group, is planning to build, own and operate Competitive Renewable Energy Zone (CREZ) electric transmission facilities in Texas.

As a part of our project development process, Lone Star contracted with Burns & McDonnell Engineering Co. Inc. (Burns & McDonnell) to conduct a routing study and environmental assessment for the proposed 345 kilovolt (kV) electric transmission line extending from the proposed Central A Switching Station in Scurry County to the proposed Central C Switching Station in Shackelford County, continuing to the proposed Sam Switch Switching Station to be located in Hill County and terminating at the proposed Navarro Switching Station to be located in Navarro County. All proposed switching station locations are yet to be determined. The proposed overhead electric transmission line project would be approximately 300 miles in length.

The enclosed map shows the study area in which preliminary alternative routes will be developed. We are requesting your assistance inventorying the human and natural resources in the project area to identify any routing constraints or opportunities within the study area that should be considered as part of a new transmission line project. Routing constraints include those areas or resources which may not be compatible with transmission line construction, such as airports, protected species habitat, or dense residential areas. Route opportunities may include previously disturbed areas, industrial corridors, and existing road or utility rights-of-way. Your input on any of the following resources will assist the project team in developing preliminary alternative routes that take advantage of opportunities while minimizing potential human or environmental impacts:

- Land Use (current or proposed land development projects, park/recreation areas, etc.)
- Aesthetics
- Water quality and wetlands
- Coastal Management Program lands, if any
- Soils and geology
- Wildlife, vegetation, and fisheries (including threatened and endangered species)
- Socioeconomics (population, employment, growth, current/future development)

Lavern Tooley
June 1, 2009
Page 2

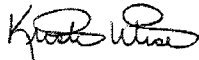
- Cultural resources (historic and archaeological)
- Transportation and roads (airport and roadway expansions, construction, operations, and maintenance)

In addition, we are requesting information regarding any permits or any type of approval for construction of the proposed transmission line within your jurisdiction. We appreciate your assistance.

Your input is important. The information we collect as part of this process will be used to help Lone Star develop its application seeking a Certificate of Convenience and Necessity for this transmission project that we plan to file with the Public Utility Commission of Texas.

If you have questions or require additional information please contact Kristi Wise at Burns and McDonnell at (816) 822-3598.

Sincerely,



Kristi Wise
Project Manager
Burns and McDonnell



Wayne Galli
Director
Lone Star Transmission

Enclosure



Lone Star Transmission, LLC
1000 Louisiana St., Suite 5500
Houston, Texas 77002

June 1, 2009

Ms. Linda Koonsman
Mayor Pro Tem
City of Hico
P.O. Box 533
Hico, Texas 76457

Request for Information
Lone Star Transmission, LLC's Proposed Central A to Central C to Sam Switch to Navarro 345 kV
Transmission Line Project
BMCD Project number: 52554

Dear Ms. Koonsman,

Lone Star™ Transmission, LLC, a subsidiary of FPL Group, is planning to build, own and operate Competitive Renewable Energy Zone (CREZ) electric transmission facilities in Texas.

As a part of our project development process, Lone Star contracted with Burns & McDonnell Engineering Co. Inc. (Burns & McDonnell) to conduct a routing study and environmental assessment for the proposed 345 kilovolt (kV) electric transmission line extending from the proposed Central A Switching Station in Scurry County to the proposed Central C Switching Station in Shackelford County, continuing to the proposed Sam Switch Switching Station to be located in Hill County and terminating at the proposed Navarro Switching Station to be located in Navarro County. All proposed switching station locations are yet to be determined. The proposed overhead electric transmission line project would be approximately 300 miles in length.

The enclosed map shows the study area in which preliminary alternative routes will be developed. We are requesting your assistance inventorying the human and natural resources in the project area to identify any routing constraints or opportunities within the study area that should be considered as part of a new transmission line project. Routing constraints include those areas or resources which may not be compatible with transmission line construction, such as airports, protected species habitat, or dense residential areas. Route opportunities may include previously disturbed areas, industrial corridors, and existing road or utility rights-of-way. Your input on any of the following resources will assist the project team in developing preliminary alternative routes that take advantage of opportunities while minimizing potential human or environmental impacts:

- Land Use (current or proposed land development projects, park/recreation areas, etc.)
- Aesthetics
- Water quality and wetlands
- Coastal Management Program lands, if any
- Soils and geology
- Wildlife, vegetation, and fisheries (including threatened and endangered species)
- Socioeconomics (population, employment, growth, current/future development)

Linda Koonsman
June 1, 2009
Page 2

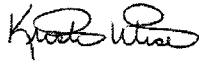
- Cultural resources (historic and archaeological)
- Transportation and roads (airport and roadway expansions, construction, operations, and maintenance)

In addition, we are requesting information regarding any permits or any type of approval for construction of the proposed transmission line within your jurisdiction. We appreciate your assistance.

Your input is important. The information we collect as part of this process will be used to help Lone Star develop its application seeking a Certificate of Convenience and Necessity for this transmission project that we plan to file with the Public Utility Commission of Texas.

If you have questions or require additional information please contact Kristi Wise at Burns and McDonnell at (816) 822-3598.

Sincerely,



Kristi Wise
Project Manager
Burns and McDonnell



Wayne Galli
Director
Lone Star Transmission

Enclosure



Lone Star Transmission, LLC
1000 Louisiana St., Suite 5500
Houston, Texas 77002

June 1, 2009

Mr. Steve Morgan
Alderman
City of Hico
P.O. Box 533
Hico, Texas 76457

Request for Information
Lone Star Transmission, LLC's Proposed Central A to Central C to Sam Switch to Navarro 345 kV
Transmission Line Project
BMcD Project number: 52554

Dear Mr. Morgan,

Lone Star™ Transmission, LLC, a subsidiary of FPL Group, is planning to build, own and operate Competitive Renewable Energy Zone (CREZ) electric transmission facilities in Texas.

As a part of our project development process, Lone Star contracted with Burns & McDonnell Engineering Co. Inc. (Burns & McDonnell) to conduct a routing study and environmental assessment for the proposed 345 kilovolt (kV) electric transmission line extending from the proposed Central A Switching Station in Scurry County to the proposed Central C Switching Station in Shackelford County, continuing to the proposed Sam Switch Switching Station to be located in Hill County and terminating at the proposed Navarro Switching Station to be located in Navarro County. All proposed switching station locations are yet to be determined. The proposed overhead electric transmission line project would be approximately 300 miles in length.

The enclosed map shows the study area in which preliminary alternative routes will be developed. We are requesting your assistance inventorying the human and natural resources in the project area to identify any routing constraints or opportunities within the study area that should be considered as part of a new transmission line project. Routing constraints include those areas or resources which may not be compatible with transmission line construction, such as airports, protected species habitat, or dense residential areas. Route opportunities may include previously disturbed areas, industrial corridors, and existing road or utility rights-of-way. Your input on any of the following resources will assist the project team in developing preliminary alternative routes that take advantage of opportunities while minimizing potential human or environmental impacts:

- Land Use (current or proposed land development projects, park/recreation areas, etc.)
- Aesthetics
- Water quality and wetlands
- Coastal Management Program lands, if any
- Soils and geology
- Wildlife, vegetation, and fisheries (including threatened and endangered species)
- Socioeconomics (population, employment, growth, current/future development)

Steve Morgan
June 1, 2009
Page 2

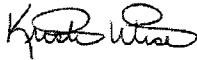
- Cultural resources (historic and archaeological)
- Transportation and roads (airport and roadway expansions, construction, operations, and maintenance)

In addition, we are requesting information regarding any permits or any type of approval for construction of the proposed transmission line within your jurisdiction. We appreciate your assistance.

Your input is important. The information we collect as part of this process will be used to help Lone Star develop its application seeking a Certificate of Convenience and Necessity for this transmission project that we plan to file with the Public Utility Commission of Texas.

If you have questions or require additional information please contact Kristi Wise at Burns and McDonnell at (816) 822-3598.

Sincerely,



Kristi Wise
Project Manager
Burns and McDonnell



Wayne Galli
Director
Lone Star Transmission

Enclosure



Lone Star Transmission, LLC
1000 Louisiana St., Suite 5500
Houston, Texas 77002

June 1, 2009

Mr. Mike James
Alderman
City of Hico
P.O. Box 533
Hico, Texas 76457

Request for Information

Lone Star Transmission, LLC's Proposed Central A to Central C to Sam Switch to Navarro 345 kV
Transmission Line Project
BMcD Project number: 52554

Dear Mr. James,

Lone Star™ Transmission, LLC, a subsidiary of FPL Group, is planning to build, own and operate Competitive Renewable Energy Zone (CREZ) electric transmission facilities in Texas.

As a part of our project development process, Lone Star contracted with Burns & McDonnell Engineering Co. Inc. (Burns & McDonnell) to conduct a routing study and environmental assessment for the proposed 345 kilovolt (kV) electric transmission line extending from the proposed Central A Switching Station in Scurry County to the proposed Central C Switching Station in Shackelford County, continuing to the proposed Sam Switch Switching Station to be located in Hill County and terminating at the proposed Navarro Switching Station to be located in Navarro County. All proposed switching station locations are yet to be determined. The proposed overhead electric transmission line project would be approximately 300 miles in length.

The enclosed map shows the study area in which preliminary alternative routes will be developed. We are requesting your assistance inventorying the human and natural resources in the project area to identify any routing constraints or opportunities within the study area that should be considered as part of a new transmission line project. Routing constraints include those areas or resources which may not be compatible with transmission line construction, such as airports, protected species habitat, or dense residential areas. Route opportunities may include previously disturbed areas, industrial corridors, and existing road or utility rights-of-way. Your input on any of the following resources will assist the project team in developing preliminary alternative routes that take advantage of opportunities while minimizing potential human or environmental impacts:

- Land Use (current or proposed land development projects, park/recreation areas, etc.)
- Aesthetics
- Water quality and wetlands
- Coastal Management Program lands, if any
- Soils and geology
- Wildlife, vegetation, and fisheries (including threatened and endangered species)
- Socioeconomics (population, employment, growth, current/future development)

Mike James
June 1, 2009
Page 2

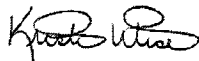
- Cultural resources (historic and archaeological)
- Transportation and roads (airport and roadway expansions, construction, operations, and maintenance)

In addition, we are requesting information regarding any permits or any type of approval for construction of the proposed transmission line within your jurisdiction. We appreciate your assistance.

Your input is important. The information we collect as part of this process will be used to help Lone Star develop its application seeking a Certificate of Convenience and Necessity for this transmission project that we plan to file with the Public Utility Commission of Texas.

If you have questions or require additional information please contact Kristi Wise at Burns and McDonnell at (816) 822-3598.

Sincerely,



Kristi Wise
Project Manager
Burns and McDonnell



Wayne Galli
Director
Lone Star Transmission

Enclosure



Lone Star Transmission, LLC
1000 Louisiana St., Suite 5500
Houston, Texas 77002

June 1, 2009

Mr. Kevin Wenzel
Alderman
City of Hico
P.O. Box 533
Hico, Texas 76457

Request for Information
Lone Star Transmission, LLC's Proposed Central A to Central C to Sam Switch to Navarro 345 kV
Transmission Line Project
BMcD Project number: 52554

Dear Mr. Wenzel,

Lone Star™ Transmission, LLC, a subsidiary of FPL Group, is planning to build, own and operate Competitive Renewable Energy Zone (CREZ) electric transmission facilities in Texas.

As a part of our project development process, Lone Star contracted with Burns & McDonnell Engineering Co. Inc. (Burns & McDonnell) to conduct a routing study and environmental assessment for the proposed 345 kilovolt (kV) electric transmission line extending from the proposed Central A Switching Station in Scurry County to the proposed Central C Switching Station in Shackelford County, continuing to the proposed Sam Switch Switching Station to be located in Hill County and terminating at the proposed Navarro Switching Station to be located in Navarro County. All proposed switching station locations are yet to be determined. The proposed overhead electric transmission line project would be approximately 300 miles in length.

The enclosed map shows the study area in which preliminary alternative routes will be developed. We are requesting your assistance inventorying the human and natural resources in the project area to identify any routing constraints or opportunities within the study area that should be considered as part of a new transmission line project. Routing constraints include those areas or resources which may not be compatible with transmission line construction, such as airports, protected species habitat, or dense residential areas. Route opportunities may include previously disturbed areas, industrial corridors, and existing road or utility rights-of-way. Your input on any of the following resources will assist the project team in developing preliminary alternative routes that take advantage of opportunities while minimizing potential human or environmental impacts:

- Land Use (current or proposed land development projects, park/recreation areas, etc.)
- Aesthetics
- Water quality and wetlands
- Coastal Management Program lands, if any
- Soils and geology
- Wildlife, vegetation, and fisheries (including threatened and endangered species)
- Socioeconomics (population, employment, growth, current/future development)

Kevin Wenzel
June 1, 2009
Page 2

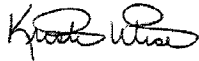
- Cultural resources (historic and archaeological)
- Transportation and roads (airport and roadway expansions, construction, operations, and maintenance)

In addition, we are requesting information regarding any permits or any type of approval for construction of the proposed transmission line within your jurisdiction. We appreciate your assistance.

Your input is important. The information we collect as part of this process will be used to help Lone Star develop its application seeking a Certificate of Convenience and Necessity for this transmission project that we plan to file with the Public Utility Commission of Texas.

If you have questions or require additional information please contact Kristi Wise at Burns and McDonnell at (816) 822-3598.

Sincerely,



Kristi Wise
Project Manager
Burns and McDonnell



Wayne Galli
Director
Lone Star Transmission

Enclosure