



Lone Star Transmission, LLC
1000 Louisiana St., Suite 5500
Houston, Texas 77002

June 1, 2009

Ms. Kay Taylor
Alderperson
City of Dawson
P.O. Box 400
Dawson, Texas 76639-0400

Request for Information
Lone Star Transmission, LLC's Proposed Central A to Central C to Sam Switch to Navarro 345 kV
Transmission Line Project
BMcD Project number: 52554

Dear Ms. Taylor,

Lone Star™ Transmission, LLC, a subsidiary of FPL Group, is planning to build, own and operate Competitive Renewable Energy Zone (CREZ) electric transmission facilities in Texas.

As a part of our project development process, Lone Star contracted with Burns & McDonnell Engineering Co. Inc. (Burns & McDonnell) to conduct a routing study and environmental assessment for the proposed 345 kilovolt (kV) electric transmission line extending from the proposed Central A Switching Station in Scurry County to the proposed Central C Switching Station in Shackelford County, continuing to the proposed Sam Switch Switching Station to be located in Hill County and terminating at the proposed Navarro Switching Station to be located in Navarro County. All proposed switching station locations are yet to be determined. The proposed overhead electric transmission line project would be approximately 300 miles in length.

The enclosed map shows the study area in which preliminary alternative routes will be developed. We are requesting your assistance inventorying the human and natural resources in the project area to identify any routing constraints or opportunities within the study area that should be considered as part of a new transmission line project. Routing constraints include those areas or resources which may not be compatible with transmission line construction, such as airports, protected species habitat, or dense residential areas. Route opportunities may include previously disturbed areas, industrial corridors, and existing road or utility rights-of-way. Your input on any of the following resources will assist the project team in developing preliminary alternative routes that take advantage of opportunities while minimizing potential human or environmental impacts:

- Land Use (current or proposed land development projects, park/recreation areas, etc.)
- Aesthetics
- Water quality and wetlands
- Coastal Management Program lands, if any
- Soils and geology
- Wildlife, vegetation, and fisheries (including threatened and endangered species)
- Socioeconomics (population, employment, growth, current/future development)

Kay Taylor
June 1, 2009
Page 2

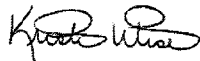
- Cultural resources (historic and archaeological)
- Transportation and roads (airport and roadway expansions, construction, operations, and maintenance)

In addition, we are requesting information regarding any permits or any type of approval for construction of the proposed transmission line within your jurisdiction. We appreciate your assistance.

Your input is important. The information we collect as part of this process will be used to help Lone Star develop its application seeking a Certificate of Convenience and Necessity for this transmission project that we plan to file with the Public Utility Commission of Texas.

If you have questions or require additional information please contact Kristi Wise at Burns and McDonnell at (816) 822-3598.

Sincerely,



Kristi Wise
Project Manager
Burns and McDonnell



Wayne Galli
Director
Lone Star Transmission

Enclosure



Lone Star Transmission, LLC
1000 Louisiana St., Suite 5500
Houston, Texas 77002

June 1, 2009

Mr. Johnny Pattison
Mayor
City of Emhouse
3825 Joe Johnson Dr.
Corsicana, Texas 75110

Request for Information
Lone Star Transmission, LLC's Proposed Central A to Central C to Sam Switch to Navarro 345 kV
Transmission Line Project
BMCD Project number: 52554

Dear Mr. Pattison,

Lone Star™ Transmission, LLC, a subsidiary of FPL Group, is planning to build, own and operate Competitive Renewable Energy Zone (CREZ) electric transmission facilities in Texas.

As a part of our project development process, Lone Star contracted with Burns & McDonnell Engineering Co. Inc. (Burns & McDonnell) to conduct a routing study and environmental assessment for the proposed 345 kilovolt (kV) electric transmission line extending from the proposed Central A Switching Station in Scurry County to the proposed Central C Switching Station in Shackelford County, continuing to the proposed Sam Switch Switching Station to be located in Hill County and terminating at the proposed Navarro Switching Station to be located in Navarro County. All proposed switching station locations are yet to be determined. The proposed overhead electric transmission line project would be approximately 300 miles in length.

The enclosed map shows the study area in which preliminary alternative routes will be developed. We are requesting your assistance inventorying the human and natural resources in the project area to identify any routing constraints or opportunities within the study area that should be considered as part of a new transmission line project. Routing constraints include those areas or resources which may not be compatible with transmission line construction, such as airports, protected species habitat, or dense residential areas. Route opportunities may include previously disturbed areas, industrial corridors, and existing road or utility rights-of-way. Your input on any of the following resources will assist the project team in developing preliminary alternative routes that take advantage of opportunities while minimizing potential human or environmental impacts:

- Land Use (current or proposed land development projects, park/recreation areas, etc.)
- Aesthetics
- Water quality and wetlands
- Coastal Management Program lands, if any
- Soils and geology
- Wildlife, vegetation, and fisheries (including threatened and endangered species)
- Socioeconomics (population, employment, growth, current/future development)

Johnny Pattison
June 1, 2009
Page 2

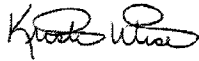
- Cultural resources (historic and archaeological)
- Transportation and roads (airport and roadway expansions, construction, operations, and maintenance)

In addition, we are requesting information regarding any permits or any type of approval for construction of the proposed transmission line within your jurisdiction. We appreciate your assistance.

Your input is important. The information we collect as part of this process will be used to help Lone Star develop its application seeking a Certificate of Convenience and Necessity for this transmission project that we plan to file with the Public Utility Commission of Texas.

If you have questions or require additional information please contact Kristi Wise at Burns and McDonnell at (816) 822-3598.

Sincerely,



Kristi Wise
Project Manager
Burns and McDonnell



Wayne Galli
Director
Lone Star Transmission

Enclosure



Lone Star Transmission, LLC
1000 Louisiana St., Suite 5500
Houston, Texas 77002

June 1, 2009

Ms. Mary Jones
Mayor Pro Tem
City of Emhouse
3825 Joe Johnson Dr.
Corsicana, Texas 75110

Request for Information

Lone Star Transmission, LLC's Proposed Central A to Central C to Sam Switch to Navarro 345 kV
Transmission Line Project
BMcD Project number: 52554

Dear Ms. Jones,

Lone Star™ Transmission, LLC, a subsidiary of FPL Group, is planning to build, own and operate Competitive Renewable Energy Zone (CREZ) electric transmission facilities in Texas.

As a part of our project development process, Lone Star contracted with Burns & McDonnell Engineering Co. Inc. (Burns & McDonnell) to conduct a routing study and environmental assessment for the proposed 345 kilovolt (kV) electric transmission line extending from the proposed Central A Switching Station in Scurry County to the proposed Central C Switching Station in Shackelford County, continuing to the proposed Sam Switch Switching Station to be located in Hill County and terminating at the proposed Navarro Switching Station to be located in Navarro County. All proposed switching station locations are yet to be determined. The proposed overhead electric transmission line project would be approximately 300 miles in length.

The enclosed map shows the study area in which preliminary alternative routes will be developed. We are requesting your assistance inventorying the human and natural resources in the project area to identify any routing constraints or opportunities within the study area that should be considered as part of a new transmission line project. Routing constraints include those areas or resources which may not be compatible with transmission line construction, such as airports, protected species habitat, or dense residential areas. Route opportunities may include previously disturbed areas, industrial corridors, and existing road or utility rights-of-way. Your input on any of the following resources will assist the project team in developing preliminary alternative routes that take advantage of opportunities while minimizing potential human or environmental impacts:

- Land Use (current or proposed land development projects, park/recreation areas, etc.)
- Aesthetics
- Water quality and wetlands
- Coastal Management Program lands, if any
- Soils and geology
- Wildlife, vegetation, and fisheries (including threatened and endangered species)
- Socioeconomics (population, employment, growth, current/future development)

Mary Jones
June 1, 2009
Page 2

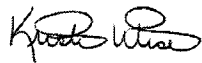
- Cultural resources (historic and archaeological)
- Transportation and roads (airport and roadway expansions, construction, operations, and maintenance)

In addition, we are requesting information regarding any permits or any type of approval for construction of the proposed transmission line within your jurisdiction. We appreciate your assistance.


Your input is important. The information we collect as part of this process will be used to help Lone Star develop its application seeking a Certificate of Convenience and Necessity for this transmission project that we plan to file with the Public Utility Commission of Texas.

If you have questions or require additional information please contact Kristi Wise at Burns and McDonnell at (816) 822-3598.

Sincerely,



Kristi Wise
Project Manager
Burns and McDonnell



Wayne Galli
Director
Lone Star Transmission

Enclosure



Lone Star Transmission, LLC
1000 Louisiana St., Suite 5500
Houston, Texas 77002

June 1, 2009

Mr. Raymond Rodizues
Alderperson
City of Emhouse
3825 Joe Johnson Dr.
Corsicana, Texas 75110

Request for Information

Lone Star Transmission, LLC's Proposed Central A to Central C to Sam Switch to Navarro 345 kV
Transmission Line Project
BMcD Project number: 52554

Dear Mr. Rodizues,

Lone Star™ Transmission, LLC, a subsidiary of FPL Group, is planning to build, own and operate Competitive Renewable Energy Zone (CREZ) electric transmission facilities in Texas.

As a part of our project development process, Lone Star contracted with Burns & McDonnell Engineering Co. Inc. (Burns & McDonnell) to conduct a routing study and environmental assessment for the proposed 345 kilovolt (kV) electric transmission line extending from the proposed Central A Switching Station in Scurry County to the proposed Central C Switching Station in Shackelford County, continuing to the proposed Sam Switch Switching Station to be located in Hill County and terminating at the proposed Navarro Switching Station to be located in Navarro County. All proposed switching station locations are yet to be determined. The proposed overhead electric transmission line project would be approximately 300 miles in length.

The enclosed map shows the study area in which preliminary alternative routes will be developed. We are requesting your assistance inventorying the human and natural resources in the project area to identify any routing constraints or opportunities within the study area that should be considered as part of a new transmission line project. Routing constraints include those areas or resources which may not be compatible with transmission line construction, such as airports, protected species habitat, or dense residential areas. Route opportunities may include previously disturbed areas, industrial corridors, and existing road or utility rights-of-way. Your input on any of the following resources will assist the project team in developing preliminary alternative routes that take advantage of opportunities while minimizing potential human or environmental impacts:

- Land Use (current or proposed land development projects, park/recreation areas, etc.)
- Aesthetics
- Water quality and wetlands
- Coastal Management Program lands, if any
- Soils and geology
- Wildlife, vegetation, and fisheries (including threatened and endangered species)
- Socioeconomics (population, employment, growth, current/future development)

Raymond Rodizues

June 1, 2009

Page 2


- Cultural resources (historic and archaeological)
- Transportation and roads (airport and roadway expansions, construction, operations, and maintenance)

In addition, we are requesting information regarding any permits or any type of approval for construction of the proposed transmission line within your jurisdiction. We appreciate your assistance.

Your input is important. The information we collect as part of this process will be used to help Lone Star develop its application seeking a Certificate of Convenience and Necessity for this transmission project that we plan to file with the Public Utility Commission of Texas.

If you have questions or require additional information please contact Kristi Wise at Burns and McDonnell at (816) 822-3598.

Sincerely,



Kristi Wise
Project Manager
Burns and McDonnell



Wayne Galli
Director
Lone Star Transmission

Enclosure



Lone Star Transmission, LLC
1000 Louisiana St., Suite 5500
Houston, Texas 77002

June 1, 2009

Ms. Linda Maggard
Alderpersson
City of Emhouse
3825 Joe Johnson Dr.
Corsicana, Texas 75110

Request for Information
Lone Star Transmission, LLC's Proposed Central A to Central C to Sam Switch to Navarro 345 kV
Transmission Line Project
BMcD Project number: 52554

Dear Ms. Maggard,

Lone Star™ Transmission, LLC, a subsidiary of FPL Group, is planning to build, own and operate Competitive Renewable Energy Zone (CREZ) electric transmission facilities in Texas.

As a part of our project development process, Lone Star contracted with Burns & McDonnell Engineering Co. Inc. (Burns & McDonnell) to conduct a routing study and environmental assessment for the proposed 345 kilovolt (kV) electric transmission line extending from the proposed Central A Switching Station in Scurry County to the proposed Central C Switching Station in Shackelford County, continuing to the proposed Sam Switch Switching Station to be located in Hill County and terminating at the proposed Navarro Switching Station to be located in Navarro County. All proposed switching station locations are yet to be determined. The proposed overhead electric transmission line project would be approximately 300 miles in length.

The enclosed map shows the study area in which preliminary alternative routes will be developed. We are requesting your assistance inventorying the human and natural resources in the project area to identify any routing constraints or opportunities within the study area that should be considered as part of a new transmission line project. Routing constraints include those areas or resources which may not be compatible with transmission line construction, such as airports, protected species habitat, or dense residential areas. Route opportunities may include previously disturbed areas, industrial corridors, and existing road or utility rights-of-way. Your input on any of the following resources will assist the project team in developing preliminary alternative routes that take advantage of opportunities while minimizing potential human or environmental impacts:

- Land Use (current or proposed land development projects, park/recreation areas, etc.)
- Aesthetics
- Water quality and wetlands
- Coastal Management Program lands, if any
- Soils and geology
- Wildlife, vegetation, and fisheries (including threatened and endangered species)
- Socioeconomics (population, employment, growth, current/future development)

Linda Maggard
June 1, 2009
Page 2

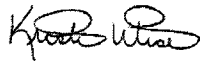
- Cultural resources (historic and archaeological)
- Transportation and roads (airport and roadway expansions, construction, operations, and maintenance)

In addition, we are requesting information regarding any permits or any type of approval for construction of the proposed transmission line within your jurisdiction. We appreciate your assistance.

Your input is important. The information we collect as part of this process will be used to help Lone Star develop its application seeking a Certificate of Convenience and Necessity for this transmission project that we plan to file with the Public Utility Commission of Texas.

If you have questions or require additional information please contact Kristi Wise at Burns and McDonnell at (816) 822-3598.

Sincerely,



Kristi Wise
Project Manager
Burns and McDonnell



Wayne Galli
Director
Lone Star Transmission

Enclosure



Lone Star Transmission, LLC
1000 Louisiana St., Suite 5500
Houston, Texas 77002

June 1, 2009

Mr. V.J. Newland
Alderperson
City of Emhouse
3825 Joe Johnson Dr.
Corsicana, Texas 75110

Request for Information
Lone Star Transmission, LLC's Proposed Central A to Central C to Sam Switch to Navarro 345 kV
Transmission Line Project
BMcD Project number: 52554

Dear Mr. Newland,

Lone Star™ Transmission, LLC, a subsidiary of FPL Group, is planning to build, own and operate Competitive Renewable Energy Zone (CREZ) electric transmission facilities in Texas.

As a part of our project development process, Lone Star contracted with Burns & McDonnell Engineering Co. Inc. (Burns & McDonnell) to conduct a routing study and environmental assessment for the proposed 345 kilovolt (kV) electric transmission line extending from the proposed Central A Switching Station in Scurry County to the proposed Central C Switching Station in Shackelford County, continuing to the proposed Sam Switch Switching Station to be located in Hill County and terminating at the proposed Navarro Switching Station to be located in Navarro County. All proposed switching station locations are yet to be determined. The proposed overhead electric transmission line project would be approximately 300 miles in length.

The enclosed map shows the study area in which preliminary alternative routes will be developed. We are requesting your assistance inventorying the human and natural resources in the project area to identify any routing constraints or opportunities within the study area that should be considered as part of a new transmission line project. Routing constraints include those areas or resources which may not be compatible with transmission line construction, such as airports, protected species habitat, or dense residential areas. Route opportunities may include previously disturbed areas, industrial corridors, and existing road or utility rights-of-way. Your input on any of the following resources will assist the project team in developing preliminary alternative routes that take advantage of opportunities while minimizing potential human or environmental impacts:

- Land Use (current or proposed land development projects, park/recreation areas, etc.)
- Aesthetics
- Water quality and wetlands
- Coastal Management Program lands, if any
- Soils and geology
- Wildlife, vegetation, and fisheries (including threatened and endangered species)
- Socioeconomics (population, employment, growth, current/future development)

V.J. Newland
June 1, 2009
Page 2

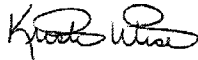
- Cultural resources (historic and archaeological)
- Transportation and roads (airport and roadway expansions, construction, operations, and maintenance)

In addition, we are requesting information regarding any permits or any type of approval for construction of the proposed transmission line within your jurisdiction. We appreciate your assistance.


Your input is important. The information we collect as part of this process will be used to help Lone Star develop its application seeking a Certificate of Convenience and Necessity for this transmission project that we plan to file with the Public Utility Commission of Texas.

If you have questions or require additional information please contact Kristi Wise at Burns and McDonnell at (816) 822-3598.

Sincerely,



Kristi Wise
Project Manager
Burns and McDonnell



Wayne Galli
Director
Lone Star Transmission

Enclosure



Lone Star Transmission, LLC
1000 Louisiana St., Suite 5500
Houston, Texas 77002

June 1, 2009

Ms. Vickey Newton
Alderperson
City of Emhouse
3825 Joe Johnson Dr.
Corsicana, Texas 75110

Request for Information
Lone Star Transmission, LLC's Proposed Central A to Central C to Sam Switch to Navarro 345 kV
Transmission Line Project
BMcD Project number: 52554

Dear Ms. Newton,

Lone Star™ Transmission, LLC, a subsidiary of FPL Group, is planning to build, own and operate Competitive Renewable Energy Zone (CREZ) electric transmission facilities in Texas.

As a part of our project development process, Lone Star contracted with Burns & McDonnell Engineering Co. Inc. (Burns & McDonnell) to conduct a routing study and environmental assessment for the proposed 345 kilovolt (kV) electric transmission line extending from the proposed Central A Switching Station in Scurry County to the proposed Central C Switching Station in Shackelford County, continuing to the proposed Sam Switch Switching Station to be located in Hill County and terminating at the proposed Navarro Switching Station to be located in Navarro County. All proposed switching station locations are yet to be determined. The proposed overhead electric transmission line project would be approximately 300 miles in length.

The enclosed map shows the study area in which preliminary alternative routes will be developed. We are requesting your assistance inventorying the human and natural resources in the project area to identify any routing constraints or opportunities within the study area that should be considered as part of a new transmission line project. Routing constraints include those areas or resources which may not be compatible with transmission line construction, such as airports, protected species habitat, or dense residential areas. Route opportunities may include previously disturbed areas, industrial corridors, and existing road or utility rights-of-way. Your input on any of the following resources will assist the project team in developing preliminary alternative routes that take advantage of opportunities while minimizing potential human or environmental impacts:

- Land Use (current or proposed land development projects, park/recreation areas, etc.)
- Aesthetics
- Water quality and wetlands
- Coastal Management Program lands, if any
- Soils and geology
- Wildlife, vegetation, and fisheries (including threatened and endangered species)
- Socioeconomics (population, employment, growth, current/future development)

Vickey Newton
June 1, 2009
Page 2


- Cultural resources (historic and archaeological)
- Transportation and roads (airport and roadway expansions, construction, operations, and maintenance)

In addition, we are requesting information regarding any permits or any type of approval for construction of the proposed transmission line within your jurisdiction. We appreciate your assistance.

Your input is important. The information we collect as part of this process will be used to help Lone Star develop its application seeking a Certificate of Convenience and Necessity for this transmission project that we plan to file with the Public Utility Commission of Texas.

If you have questions or require additional information please contact Kristi Wise at Burns and McDonnell at (816) 822-3598.

Sincerely,



Kristi Wise
Project Manager
Burns and McDonnell



Wayne Galli
Director
Lone Star Transmission

Enclosure



Lone Star Transmission, LLC
1000 Louisiana St., Suite 5500
Houston, Texas 77002

June 1, 2009

Mr. Ken Reed
Mayor
City of Frost
Drawer X
Frost, Texas 76641-0923

Request for Information

Lone Star Transmission, LLC's Proposed Central A to Central C to Sam Switch to Navarro 345 kV
Transmission Line Project
BMCD Project number: 52554

Dear Mr. Reed,

Lone Star™ Transmission, LLC, a subsidiary of FPL Group, is planning to build, own and operate Competitive Renewable Energy Zone (CREZ) electric transmission facilities in Texas.

As a part of our project development process, Lone Star contracted with Burns & McDonnell Engineering Co. Inc. (Burns & McDonnell) to conduct a routing study and environmental assessment for the proposed 345 kilovolt (kV) electric transmission line extending from the proposed Central A Switching Station in Scurry County to the proposed Central C Switching Station in Shackelford County, continuing to the proposed Sam Switch Switching Station to be located in Hill County and terminating at the proposed Navarro Switching Station to be located in Navarro County. All proposed switching station locations are yet to be determined. The proposed overhead electric transmission line project would be approximately 300 miles in length.

The enclosed map shows the study area in which preliminary alternative routes will be developed. We are requesting your assistance inventorying the human and natural resources in the project area to identify any routing constraints or opportunities within the study area that should be considered as part of a new transmission line project. Routing constraints include those areas or resources which may not be compatible with transmission line construction, such as airports, protected species habitat, or dense residential areas. Route opportunities may include previously disturbed areas, industrial corridors, and existing road or utility rights-of-way. Your input on any of the following resources will assist the project team in developing preliminary alternative routes that take advantage of opportunities while minimizing potential human or environmental impacts:

- Land Use (current or proposed land development projects, park/recreation areas, etc.)
- Aesthetics
- Water quality and wetlands
- Coastal Management Program lands, if any
- Soils and geology
- Wildlife, vegetation, and fisheries (including threatened and endangered species)
- Socioeconomics (population, employment, growth, current/future development)

Ken Reed
June 1, 2009
Page 2

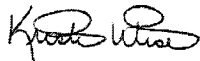
- Cultural resources (historic and archaeological)
- Transportation and roads (airport and roadway expansions, construction, operations, and maintenance)

In addition, we are requesting information regarding any permits or any type of approval for construction of the proposed transmission line within your jurisdiction. We appreciate your assistance.

Your input is important. The information we collect as part of this process will be used to help Lone Star develop its application seeking a Certificate of Convenience and Necessity for this transmission project that we plan to file with the Public Utility Commission of Texas.

If you have questions or require additional information please contact Kristi Wise at Burns and McDonnell at (816) 822-3598.

Sincerely,



Kristi Wise
Project Manager
Burns and McDonnell



Wayne Galli
Director
Lone Star Transmission

Enclosure



Lone Star Transmission, LLC
1000 Louisiana St., Suite 5500
Houston, Texas 77002

June 1, 2009

Mr. Doyle Staggs
Mayor Pro Tem
City of Frost
Drawer X
Frost, Texas 76641-0923

Request for Information
Lone Star Transmission, LLC's Proposed Central A to Central C to Sam Switch to Navarro 345 kV
Transmission Line Project
BMcD Project number: 52554

Dear Mr. Staggs,

Lone Star™ Transmission, LLC, a subsidiary of FPL Group, is planning to build, own and operate Competitive Renewable Energy Zone (CREZ) electric transmission facilities in Texas.

As a part of our project development process, Lone Star contracted with Burns & McDonnell Engineering Co. Inc. (Burns & McDonnell) to conduct a routing study and environmental assessment for the proposed 345 kilovolt (kV) electric transmission line extending from the proposed Central A Switching Station in Scurry County to the proposed Central C Switching Station in Shackelford County, continuing to the proposed Sam Switch Switching Station to be located in Hill County and terminating at the proposed Navarro Switching Station to be located in Navarro County. All proposed switching station locations are yet to be determined. The proposed overhead electric transmission line project would be approximately 300 miles in length.

The enclosed map shows the study area in which preliminary alternative routes will be developed. We are requesting your assistance inventorying the human and natural resources in the project area to identify any routing constraints or opportunities within the study area that should be considered as part of a new transmission line project. Routing constraints include those areas or resources which may not be compatible with transmission line construction, such as airports, protected species habitat, or dense residential areas. Route opportunities may include previously disturbed areas, industrial corridors, and existing road or utility rights-of-way. Your input on any of the following resources will assist the project team in developing preliminary alternative routes that take advantage of opportunities while minimizing potential human or environmental impacts:

- Land Use (current or proposed land development projects, park/recreation areas, etc.)
- Aesthetics
- Water quality and wetlands
- Coastal Management Program lands, if any
- Soils and geology
- Wildlife, vegetation, and fisheries (including threatened and endangered species)
- Socioeconomics (population, employment, growth, current/future development)

Doyle Staggs
June 1, 2009
Page 2

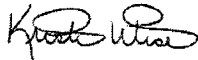
- Cultural resources (historic and archaeological)
- Transportation and roads (airport and roadway expansions, construction, operations, and maintenance)

In addition, we are requesting information regarding any permits or any type of approval for construction of the proposed transmission line within your jurisdiction. We appreciate your assistance.

Your input is important. The information we collect as part of this process will be used to help Lone Star develop its application seeking a Certificate of Convenience and Necessity for this transmission project that we plan to file with the Public Utility Commission of Texas.

If you have questions or require additional information please contact Kristi Wise at Burns and McDonnell at (816) 822-3598.

Sincerely,



Kristi Wise
Project Manager
Burns and McDonnell



Wayne Galli
Director
Lone Star Transmission

Enclosure



Lone Star Transmission, LLC
1000 Louisiana St., Suite 5500
Houston, Texas 77002

June 1, 2009

Mr. Jeremy Woods
Alderman
City of Frost
Drawer X
Frost, Texas 76641-0923

Request for Information
Lone Star Transmission, LLC's Proposed Central A to Central C to Sam Switch to Navarro 345 kV
Transmission Line Project
BMcD Project number: 52554

Dear Mr. Woods,

Lone Star™ Transmission, LLC, a subsidiary of FPL Group, is planning to build, own and operate Competitive Renewable Energy Zone (CREZ) electric transmission facilities in Texas.

As a part of our project development process, Lone Star contracted with Burns & McDonnell Engineering Co. Inc. (Burns & McDonnell) to conduct a routing study and environmental assessment for the proposed 345 kilovolt (kV) electric transmission line extending from the proposed Central A Switching Station in Scurry County to the proposed Central C Switching Station in Shackelford County, continuing to the proposed Sam Switch Switching Station to be located in Hill County and terminating at the proposed Navarro Switching Station to be located in Navarro County. All proposed switching station locations are yet to be determined. The proposed overhead electric transmission line project would be approximately 300 miles in length.

The enclosed map shows the study area in which preliminary alternative routes will be developed. We are requesting your assistance inventorying the human and natural resources in the project area to identify any routing constraints or opportunities within the study area that should be considered as part of a new transmission line project. Routing constraints include those areas or resources which may not be compatible with transmission line construction, such as airports, protected species habitat, or dense residential areas. Route opportunities may include previously disturbed areas, industrial corridors, and existing road or utility rights-of-way. Your input on any of the following resources will assist the project team in developing preliminary alternative routes that take advantage of opportunities while minimizing potential human or environmental impacts:

- Land Use (current or proposed land development projects, park/recreation areas, etc.)
- Aesthetics
- Water quality and wetlands
- Coastal Management Program lands, if any
- Soils and geology
- Wildlife, vegetation, and fisheries (including threatened and endangered species)
- Socioeconomics (population, employment, growth, current/future development)

Jeremy Woods
June 1, 2009
Page 2

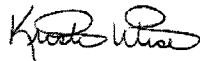
- Cultural resources (historic and archaeological)
- Transportation and roads (airport and roadway expansions, construction, operations, and maintenance)

In addition, we are requesting information regarding any permits or any type of approval for construction of the proposed transmission line within your jurisdiction. We appreciate your assistance.

Your input is important. The information we collect as part of this process will be used to help Lone Star develop its application seeking a Certificate of Convenience and Necessity for this transmission project that we plan to file with the Public Utility Commission of Texas.

If you have questions or require additional information please contact Kristi Wise at Burns and McDonnell at (816) 822-3598.

Sincerely,



Kristi Wise
Project Manager
Burns and McDonnell



Wayne Galli
Director
Lone Star Transmission

Enclosure



Lone Star Transmission, LLC
1000 Louisiana St., Suite 5500
Houston, Texas 77002

June 1, 2009

Mr. Jerry English
Alderson
City of Frost
Drawer X
Frost, Texas 76641-0923

Request for Information
Lone Star Transmission, LLC's Proposed Central A to Central C to Sam Switch to Navarro 345 kV
Transmission Line Project
BMCD Project number: 52554

Dear Mr. English,

Lone Star™ Transmission, LLC, a subsidiary of FPL Group, is planning to build, own and operate Competitive Renewable Energy Zone (CREZ) electric transmission facilities in Texas.

As a part of our project development process, Lone Star contracted with Burns & McDonnell Engineering Co. Inc. (Burns & McDonnell) to conduct a routing study and environmental assessment for the proposed 345 kilovolt (kV) electric transmission line extending from the proposed Central A Switching Station in Scurry County to the proposed Central C Switching Station in Shackelford County, continuing to the proposed Sam Switch Switching Station to be located in Hill County and terminating at the proposed Navarro Switching Station to be located in Navarro County. All proposed switching station locations are yet to be determined. The proposed overhead electric transmission line project would be approximately 300 miles in length.

The enclosed map shows the study area in which preliminary alternative routes will be developed. We are requesting your assistance inventorying the human and natural resources in the project area to identify any routing constraints or opportunities within the study area that should be considered as part of a new transmission line project. Routing constraints include those areas or resources which may not be compatible with transmission line construction, such as airports, protected species habitat, or dense residential areas. Route opportunities may include previously disturbed areas, industrial corridors, and existing road or utility rights-of-way. Your input on any of the following resources will assist the project team in developing preliminary alternative routes that take advantage of opportunities while minimizing potential human or environmental impacts:

- Land Use (current or proposed land development projects, park/recreation areas, etc.)
- Aesthetics
- Water quality and wetlands
- Coastal Management Program lands, if any
- Soils and geology
- Wildlife, vegetation, and fisheries (including threatened and endangered species)
- Socioeconomics (population, employment, growth, current/future development)

Jerry English
June 1, 2009
Page 2

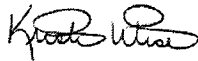
- Cultural resources (historic and archaeological)
- Transportation and roads (airport and roadway expansions, construction, operations, and maintenance)

In addition, we are requesting information regarding any permits or any type of approval for construction of the proposed transmission line within your jurisdiction. We appreciate your assistance.

Your input is important. The information we collect as part of this process will be used to help Lone Star develop its application seeking a Certificate of Convenience and Necessity for this transmission project that we plan to file with the Public Utility Commission of Texas.

If you have questions or require additional information please contact Kristi Wise at Burns and McDonnell at (816) 822-3598.

Sincerely,



Kristi Wise
Project Manager
Burns and McDonnell



Wayne Galli
Director
Lone Star Transmission

Enclosure



Lone Star Transmission, LLC
1000 Louisiana St., Suite 5500
Houston, Texas 77002

June 1, 2009

Mr. Jimmy Hooser
Alderperson
City of Frost
Drawer X
Frost, Texas 76641-0923

Request for Information
Lone Star Transmission, LLC's Proposed Central A to Central C to Sam Switch to Navarro 345 kV
Transmission Line Project
BMcD Project number: 52554

Dear Mr. Hooser,

Lone Star™ Transmission, LLC, a subsidiary of FPL Group, is planning to build, own and operate Competitive Renewable Energy Zone (CREZ) electric transmission facilities in Texas.

As a part of our project development process, Lone Star contracted with Burns & McDonnell Engineering Co. Inc. (Burns & McDonnell) to conduct a routing study and environmental assessment for the proposed 345 kilovolt (kV) electric transmission line extending from the proposed Central A Switching Station in Scurry County to the proposed Central C Switching Station in Shackelford County, continuing to the proposed Sam Switch Switching Station to be located in Hill County and terminating at the proposed Navarro Switching Station to be located in Navarro County. All proposed switching station locations are yet to be determined. The proposed overhead electric transmission line project would be approximately 300 miles in length.

The enclosed map shows the study area in which preliminary alternative routes will be developed. We are requesting your assistance inventorying the human and natural resources in the project area to identify any routing constraints or opportunities within the study area that should be considered as part of a new transmission line project. Routing constraints include those areas or resources which may not be compatible with transmission line construction, such as airports, protected species habitat, or dense residential areas. Route opportunities may include previously disturbed areas, industrial corridors, and existing road or utility rights-of-way. Your input on any of the following resources will assist the project team in developing preliminary alternative routes that take advantage of opportunities while minimizing potential human or environmental impacts:

- Land Use (current or proposed land development projects, park/recreation areas, etc.)
- Aesthetics
- Water quality and wetlands
- Coastal Management Program lands, if any
- Soils and geology
- Wildlife, vegetation, and fisheries (including threatened and endangered species)
- Socioeconomics (population, employment, growth, current/future development)

Jimmy Hooser
June 1, 2009
Page 2

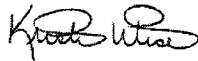
- Cultural resources (historic and archaeological)
- Transportation and roads (airport and roadway expansions, construction, operations, and maintenance)

In addition, we are requesting information regarding any permits or any type of approval for construction of the proposed transmission line within your jurisdiction. We appreciate your assistance.


Your input is important. The information we collect as part of this process will be used to help Lone Star develop its application seeking a Certificate of Convenience and Necessity for this transmission project that we plan to file with the Public Utility Commission of Texas.

If you have questions or require additional information please contact Kristi Wise at Burns and McDonnell at (816) 822-3598.

Sincerely,



Kristi Wise
Project Manager
Burns and McDonnell



Wayne Galli
Director
Lone Star Transmission

Enclosure



Lone Star Transmission, LLC
1000 Louisiana St., Suite 5500
Houston, Texas 77002

June 1, 2009

Ms. Lynn Short
Alderson
City of Frost
Drawer X
Frost, Texas 76641-0923

Request for Information
Lone Star Transmission, LLC's Proposed Central A to Central C to Sam Switch to Navarro 345 kV
Transmission Line Project
BMCD Project number: 52554

Dear Ms. Short,

Lone Star™ Transmission, LLC, a subsidiary of FPL Group, is planning to build, own and operate Competitive Renewable Energy Zone (CREZ) electric transmission facilities in Texas.

As a part of our project development process, Lone Star contracted with Burns & McDonnell Engineering Co. Inc. (Burns & McDonnell) to conduct a routing study and environmental assessment for the proposed 345 kilovolt (kV) electric transmission line extending from the proposed Central A Switching Station in Scurry County to the proposed Central C Switching Station in Shackelford County, continuing to the proposed Sam Switch Switching Station to be located in Hill County and terminating at the proposed Navarro Switching Station to be located in Navarro County. All proposed switching station locations are yet to be determined. The proposed overhead electric transmission line project would be approximately 300 miles in length.

The enclosed map shows the study area in which preliminary alternative routes will be developed. We are requesting your assistance inventorying the human and natural resources in the project area to identify any routing constraints or opportunities within the study area that should be considered as part of a new transmission line project. Routing constraints include those areas or resources which may not be compatible with transmission line construction, such as airports, protected species habitat, or dense residential areas. Route opportunities may include previously disturbed areas, industrial corridors, and existing road or utility rights-of-way. Your input on any of the following resources will assist the project team in developing preliminary alternative routes that take advantage of opportunities while minimizing potential human or environmental impacts:

- Land Use (current or proposed land development projects, park/recreation areas, etc.)
- Aesthetics
- Water quality and wetlands
- Coastal Management Program lands, if any
- Soils and geology
- Wildlife, vegetation, and fisheries (including threatened and endangered species)
- Socioeconomics (population, employment, growth, current/future development)

Lynn Short
June 1, 2009
Page 2

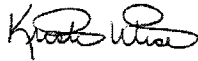
- Cultural resources (historic and archaeological)
- Transportation and roads (airport and roadway expansions, construction, operations, and maintenance)

In addition, we are requesting information regarding any permits or any type of approval for construction of the proposed transmission line within your jurisdiction. We appreciate your assistance.

Your input is important. The information we collect as part of this process will be used to help Lone Star develop its application seeking a Certificate of Convenience and Necessity for this transmission project that we plan to file with the Public Utility Commission of Texas.

If you have questions or require additional information please contact Kristi Wise at Burns and McDonnell at (816) 822-3598.

Sincerely,



Kristi Wise
Project Manager
Burns and McDonnell



Wayne Galli
Director
Lone Star Transmission

Enclosure



Lone Star Transmission, LLC
1000 Louisiana St., Suite 5500
Houston, Texas 77002

June 1, 2009

Mr. Larry Binnion
Mayor
City of Gholson
155 Wesley Chapel Rd.
Waco, Texas 76705

Request for Information
Lone Star Transmission, LLC's Proposed Central A to Central C to Sam Switch to Navarro 345 kV
Transmission Line Project
BMCD Project number: 52554

Dear Mr. Binnion,

Lone Star™ Transmission, LLC, a subsidiary of FPL Group, is planning to build, own and operate Competitive Renewable Energy Zone (CREZ) electric transmission facilities in Texas.

As a part of our project development process, Lone Star contracted with Burns & McDonnell Engineering Co. Inc. (Burns & McDonnell) to conduct a routing study and environmental assessment for the proposed 345 kilovolt (kV) electric transmission line extending from the proposed Central A Switching Station in Scurry County to the proposed Central C Switching Station in Shackelford County, continuing to the proposed Sam Switch Switching Station to be located in Hill County and terminating at the proposed Navarro Switching Station to be located in Navarro County. All proposed switching station locations are yet to be determined. The proposed overhead electric transmission line project would be approximately 300 miles in length.

The enclosed map shows the study area in which preliminary alternative routes will be developed. We are requesting your assistance inventorying the human and natural resources in the project area to identify any routing constraints or opportunities within the study area that should be considered as part of a new transmission line project. Routing constraints include those areas or resources which may not be compatible with transmission line construction, such as airports, protected species habitat, or dense residential areas. Route opportunities may include previously disturbed areas, industrial corridors, and existing road or utility rights-of-way. Your input on any of the following resources will assist the project team in developing preliminary alternative routes that take advantage of opportunities while minimizing potential human or environmental impacts:

- Land Use (current or proposed land development projects, park/recreation areas, etc.)
- Aesthetics
- Water quality and wetlands
- Coastal Management Program lands, if any
- Soils and geology
- Wildlife, vegetation, and fisheries (including threatened and endangered species)
- Socioeconomics (population, employment, growth, current/future development)

Larry Binnion
June 1, 2009
Page 2

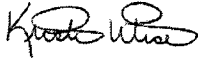
- Cultural resources (historic and archaeological)
- Transportation and roads (airport and roadway expansions, construction, operations, and maintenance)

In addition, we are requesting information regarding any permits or any type of approval for construction of the proposed transmission line within your jurisdiction. We appreciate your assistance.

Your input is important. The information we collect as part of this process will be used to help Lone Star develop its application seeking a Certificate of Convenience and Necessity for this transmission project that we plan to file with the Public Utility Commission of Texas.

If you have questions or require additional information please contact Kristi Wise at Burns and McDonnell at (816) 822-3598.

Sincerely,



Kristi Wise
Project Manager
Burns and McDonnell



Wayne Galli
Director
Lone Star Transmission

Enclosure



Lone Star Transmission, LLC
1000 Louisiana St., Suite 5500
Houston, Texas 77002

June 1, 2009

Mr. Ron McCartney
Mayor Pro Tem
City of Gholson
155 Wesley Chapel Rd.
Waco, Texas 76705

Request for Information
Lone Star Transmission, LLC's Proposed Central A to Central C to Sam Switch to Navarro 345 kV
Transmission Line Project
BMcD Project number: 52554

Dear Mr. McCartney,

Lone Star™ Transmission, LLC, a subsidiary of FPL Group, is planning to build, own and operate Competitive Renewable Energy Zone (CREZ) electric transmission facilities in Texas.

As a part of our project development process, Lone Star contracted with Burns & McDonnell Engineering Co. Inc. (Burns & McDonnell) to conduct a routing study and environmental assessment for the proposed 345 kilovolt (kV) electric transmission line extending from the proposed Central A Switching Station in Scurry County to the proposed Central C Switching Station in Shackelford County, continuing to the proposed Sam Switch Switching Station to be located in Hill County and terminating at the proposed Navarro Switching Station to be located in Navarro County. All proposed switching station locations are yet to be determined. The proposed overhead electric transmission line project would be approximately 300 miles in length.

The enclosed map shows the study area in which preliminary alternative routes will be developed. We are requesting your assistance inventorying the human and natural resources in the project area to identify any routing constraints or opportunities within the study area that should be considered as part of a new transmission line project. Routing constraints include those areas or resources which may not be compatible with transmission line construction, such as airports, protected species habitat, or dense residential areas. Route opportunities may include previously disturbed areas, industrial corridors, and existing road or utility rights-of-way. Your input on any of the following resources will assist the project team in developing preliminary alternative routes that take advantage of opportunities while minimizing potential human or environmental impacts:

- Land Use (current or proposed land development projects, park/recreation areas, etc.)
- Aesthetics
- Water quality and wetlands
- Coastal Management Program lands, if any
- Soils and geology
- Wildlife, vegetation, and fisheries (including threatened and endangered species)
- Socioeconomics (population, employment, growth, current/future development)

Ron McCartney
June 1, 2009
Page 2


- Cultural resources (historic and archaeological)
- Transportation and roads (airport and roadway expansions, construction, operations, and maintenance)

In addition, we are requesting information regarding any permits or any type of approval for construction of the proposed transmission line within your jurisdiction. We appreciate your assistance.

Your input is important. The information we collect as part of this process will be used to help Lone Star develop its application seeking a Certificate of Convenience and Necessity for this transmission project that we plan to file with the Public Utility Commission of Texas.

If you have questions or require additional information please contact Kristi Wise at Burns and McDonnell at (816) 822-3598.

Sincerely,



Kristi Wise
Project Manager
Burns and McDonnell



Wayne Galli
Director
Lone Star Transmission

Enclosure



Lone Star Transmission, LLC
1000 Louisiana St., Suite 5500
Houston, Texas 77002

June 1, 2009

Mr. Tommy Wiley
Council Member
City of Gholson
155 Wesley Chapel Rd.
Waco, Texas 76705

Request for Information
Lone Star Transmission, LLC's Proposed Central A to Central C to Sam Switch to Navarro 345 kV
Transmission Line Project
BMcD Project number: 52554

Dear Mr. Wiley,

Lone Star™ Transmission, LLC, a subsidiary of FPL Group, is planning to build, own and operate Competitive Renewable Energy Zone (CREZ) electric transmission facilities in Texas.

As a part of our project development process, Lone Star contracted with Burns & McDonnell Engineering Co. Inc. (Burns & McDonnell) to conduct a routing study and environmental assessment for the proposed 345 kilovolt (kV) electric transmission line extending from the proposed Central A Switching Station in Scurry County to the proposed Central C Switching Station in Shackelford County, continuing to the proposed Sam Switch Switching Station to be located in Hill County and terminating at the proposed Navarro Switching Station to be located in Navarro County. All proposed switching station locations are yet to be determined. The proposed overhead electric transmission line project would be approximately 300 miles in length.

The enclosed map shows the study area in which preliminary alternative routes will be developed. We are requesting your assistance inventorying the human and natural resources in the project area to identify any routing constraints or opportunities within the study area that should be considered as part of a new transmission line project. Routing constraints include those areas or resources which may not be compatible with transmission line construction, such as airports, protected species habitat, or dense residential areas. Route opportunities may include previously disturbed areas, industrial corridors, and existing road or utility rights-of-way. Your input on any of the following resources will assist the project team in developing preliminary alternative routes that take advantage of opportunities while minimizing potential human or environmental impacts:

- Land Use (current or proposed land development projects, park/recreation areas, etc.)
- Aesthetics
- Water quality and wetlands
- Coastal Management Program lands, if any
- Soils and geology
- Wildlife, vegetation, and fisheries (including threatened and endangered species)
- Socioeconomics (population, employment, growth, current/future development)

Tommy Wiley
June 1, 2009
Page 2


- Cultural resources (historic and archaeological)
- Transportation and roads (airport and roadway expansions, construction, operations, and maintenance)

In addition, we are requesting information regarding any permits or any type of approval for construction of the proposed transmission line within your jurisdiction. We appreciate your assistance.

Your input is important. The information we collect as part of this process will be used to help Lone Star develop its application seeking a Certificate of Convenience and Necessity for this transmission project that we plan to file with the Public Utility Commission of Texas.

If you have questions or require additional information please contact Kristi Wise at Burns and McDonnell at (816) 822-3598.

Sincerely,



Kristi Wise
Project Manager
Burns and McDonnell



Wayne Galli
Director
Lone Star Transmission

Enclosure



Lone Star Transmission, LLC
1000 Louisiana St., Suite 5500
Houston, Texas 77002

June 1, 2009

Mr. Tom Buzbee
Council Member
City of Gholson
155 Wesley Chapel Rd.
Waco, Texas 76705

Request for Information
Lone Star Transmission, LLC's Proposed Central A to Central C to Sam Switch to Navarro 345 kV
Transmission Line Project
BMcD Project number: 52554

Dear Mr. Buzbee,

Lone Star™ Transmission, LLC, a subsidiary of FPL Group, is planning to build, own and operate Competitive Renewable Energy Zone (CREZ) electric transmission facilities in Texas.

As a part of our project development process, Lone Star contracted with Burns & McDonnell Engineering Co. Inc. (Burns & McDonnell) to conduct a routing study and environmental assessment for the proposed 345 kilovolt (kV) electric transmission line extending from the proposed Central A Switching Station in Scurry County to the proposed Central C Switching Station in Shackelford County, continuing to the proposed Sam Switch Switching Station to be located in Hill County and terminating at the proposed Navarro Switching Station to be located in Navarro County. All proposed switching station locations are yet to be determined. The proposed overhead electric transmission line project would be approximately 300 miles in length.

The enclosed map shows the study area in which preliminary alternative routes will be developed. We are requesting your assistance inventorying the human and natural resources in the project area to identify any routing constraints or opportunities within the study area that should be considered as part of a new transmission line project. Routing constraints include those areas or resources which may not be compatible with transmission line construction, such as airports, protected species habitat, or dense residential areas. Route opportunities may include previously disturbed areas, industrial corridors, and existing road or utility rights-of-way. Your input on any of the following resources will assist the project team in developing preliminary alternative routes that take advantage of opportunities while minimizing potential human or environmental impacts:

- Land Use (current or proposed land development projects, park/recreation areas, etc.)
- Aesthetics
- Water quality and wetlands
- Coastal Management Program lands, if any
- Soils and geology
- Wildlife, vegetation, and fisheries (including threatened and endangered species)
- Socioeconomics (population, employment, growth, current/future development)

Tom Buzbee
June 1, 2009
Page 2

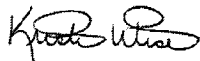
- Cultural resources (historic and archaeological)
- Transportation and roads (airport and roadway expansions, construction, operations, and maintenance)

In addition, we are requesting information regarding any permits or any type of approval for construction of the proposed transmission line within your jurisdiction. We appreciate your assistance.

Your input is important. The information we collect as part of this process will be used to help Lone Star develop its application seeking a Certificate of Convenience and Necessity for this transmission project that we plan to file with the Public Utility Commission of Texas.

If you have questions or require additional information please contact Kristi Wise at Burns and McDonnell at (816) 822-3598.

Sincerely,



Kristi Wise
Project Manager
Burns and McDonnell



Wayne Galli
Director
Lone Star Transmission

Enclosure



Lone Star Transmission, LLC
1000 Louisiana St., Suite 5500
Houston, Texas 77002

June 1, 2009

Mr. Carl Headen
Council Member
City of Gholson
155 Wesley Chapel Rd.
Waco, Texas 76705

Request for Information
Lone Star Transmission, LLC's Proposed Central A to Central C to Sam Switch to Navarro 345 kV
Transmission Line Project
BMcD Project number: 52554

Dear Mr. Headen,

Lone Star™ Transmission, LLC, a subsidiary of FPL Group, is planning to build, own and operate Competitive Renewable Energy Zone (CREZ) electric transmission facilities in Texas.

As a part of our project development process, Lone Star contracted with Burns & McDonnell Engineering Co. Inc. (Burns & McDonnell) to conduct a routing study and environmental assessment for the proposed 345 kilovolt (kV) electric transmission line extending from the proposed Central A Switching Station in Scurry County to the proposed Central C Switching Station in Shackelford County, continuing to the proposed Sam Switch Switching Station to be located in Hill County and terminating at the proposed Navarro Switching Station to be located in Navarro County. All proposed switching station locations are yet to be determined. The proposed overhead electric transmission line project would be approximately 300 miles in length.

The enclosed map shows the study area in which preliminary alternative routes will be developed. We are requesting your assistance inventorying the human and natural resources in the project area to identify any routing constraints or opportunities within the study area that should be considered as part of a new transmission line project. Routing constraints include those areas or resources which may not be compatible with transmission line construction, such as airports, protected species habitat, or dense residential areas. Route opportunities may include previously disturbed areas, industrial corridors, and existing road or utility rights-of-way. Your input on any of the following resources will assist the project team in developing preliminary alternative routes that take advantage of opportunities while minimizing potential human or environmental impacts:

- Land Use (current or proposed land development projects, park/recreation areas, etc.)
- Aesthetics
- Water quality and wetlands
- Coastal Management Program lands, if any
- Soils and geology
- Wildlife, vegetation, and fisheries (including threatened and endangered species)
- Socioeconomics (population, employment, growth, current/future development)

Carl Headen
June 1, 2009
Page 2


- Cultural resources (historic and archaeological)
- Transportation and roads (airport and roadway expansions, construction, operations, and maintenance)

In addition, we are requesting information regarding any permits or any type of approval for construction of the proposed transmission line within your jurisdiction. We appreciate your assistance.

Your input is important. The information we collect as part of this process will be used to help Lone Star develop its application seeking a Certificate of Convenience and Necessity for this transmission project that we plan to file with the Public Utility Commission of Texas.

If you have questions or require additional information please contact Kristi Wise at Burns and McDonnell at (816) 822-3598.

Sincerely,



Kristi Wise
Project Manager
Burns and McDonnell



Wayne Galli
Director
Lone Star Transmission

Enclosure



Lone Star Transmission, LLC
1000 Louisiana St., Suite 5500
Houston, Texas 77002

June 1, 2009

Mr. J.C. McCartney
Council Member
City of Gholson
155 Wesley Chapel Rd.
Waco, Texas 76705

Request for Information
Lone Star Transmission, LLC's Proposed Central A to Central C to Sam Switch to Navarro 345 kV
Transmission Line Project
BMcD Project number: 52554

Dear Mr. McCartney,

Lone Star™ Transmission, LLC, a subsidiary of FPL Group, is planning to build, own and operate Competitive Renewable Energy Zone (CREZ) electric transmission facilities in Texas.

As a part of our project development process, Lone Star contracted with Burns & McDonnell Engineering Co. Inc. (Burns & McDonnell) to conduct a routing study and environmental assessment for the proposed 345 kilovolt (kV) electric transmission line extending from the proposed Central A Switching Station in Scurry County to the proposed Central C Switching Station in Shackelford County, continuing to the proposed Sam Switch Switching Station to be located in Hill County and terminating at the proposed Navarro Switching Station to be located in Navarro County. All proposed switching station locations are yet to be determined. The proposed overhead electric transmission line project would be approximately 300 miles in length.

The enclosed map shows the study area in which preliminary alternative routes will be developed. We are requesting your assistance inventorying the human and natural resources in the project area to identify any routing constraints or opportunities within the study area that should be considered as part of a new transmission line project. Routing constraints include those areas or resources which may not be compatible with transmission line construction, such as airports, protected species habitat, or dense residential areas. Route opportunities may include previously disturbed areas, industrial corridors, and existing road or utility rights-of-way. Your input on any of the following resources will assist the project team in developing preliminary alternative routes that take advantage of opportunities while minimizing potential human or environmental impacts:

- Land Use (current or proposed land development projects, park/recreation areas, etc.)
- Aesthetics
- Water quality and wetlands
- Coastal Management Program lands, if any
- Soils and geology
- Wildlife, vegetation, and fisheries (including threatened and endangered species)
- Socioeconomics (population, employment, growth, current/future development)

J.C. McCartney
June 1, 2009
Page 2

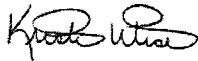
- Cultural resources (historic and archaeological)
- Transportation and roads (airport and roadway expansions, construction, operations, and maintenance)

In addition, we are requesting information regarding any permits or any type of approval for construction of the proposed transmission line within your jurisdiction. We appreciate your assistance.

Your input is important. The information we collect as part of this process will be used to help Lone Star develop its application seeking a Certificate of Convenience and Necessity for this transmission project that we plan to file with the Public Utility Commission of Texas.

If you have questions or require additional information please contact Kristi Wise at Burns and McDonnell at (816) 822-3598.

Sincerely,



Kristi Wise
Project Manager
Burns and McDonnell



Wayne Galli
Director
Lone Star Transmission

Enclosure



Lone Star Transmission, LLC
1000 Louisiana St., Suite 5500
Houston, Texas 77002

June 1, 2009

Ms. Pam Miller
Mayor
City of Glen Rose
P.O. Box 1949
Glen Rose, Texas 76043

Request for Information

Lone Star Transmission, LLC's Proposed Central A to Central C to Sam Switch to Navarro 345 kV
Transmission Line Project
BMcD Project number: 52554

Dear Ms. Miller,

Lone Star™ Transmission, LLC, a subsidiary of FPL Group, is planning to build, own and operate Competitive Renewable Energy Zone (CREZ) electric transmission facilities in Texas.

As a part of our project development process, Lone Star contracted with Burns & McDonnell Engineering Co. Inc. (Burns & McDonnell) to conduct a routing study and environmental assessment for the proposed 345 kilovolt (kV) electric transmission line extending from the proposed Central A Switching Station in Scurry County to the proposed Central C Switching Station in Shackelford County, continuing to the proposed Sam Switch Switching Station to be located in Hill County and terminating at the proposed Navarro Switching Station to be located in Navarro County. All proposed switching station locations are yet to be determined. The proposed overhead electric transmission line project would be approximately 300 miles in length.

The enclosed map shows the study area in which preliminary alternative routes will be developed. We are requesting your assistance inventorying the human and natural resources in the project area to identify any routing constraints or opportunities within the study area that should be considered as part of a new transmission line project. Routing constraints include those areas or resources which may not be compatible with transmission line construction, such as airports, protected species habitat, or dense residential areas. Route opportunities may include previously disturbed areas, industrial corridors, and existing road or utility rights-of-way. Your input on any of the following resources will assist the project team in developing preliminary alternative routes that take advantage of opportunities while minimizing potential human or environmental impacts:

- Land Use (current or proposed land development projects, park/recreation areas, etc.)
- Aesthetics
- Water quality and wetlands
- Coastal Management Program lands, if any
- Soils and geology
- Wildlife, vegetation, and fisheries (including threatened and endangered species)
- Socioeconomics (population, employment, growth, current/future development)

Pam Miller
June 1, 2009
Page 2


- Cultural resources (historic and archaeological)
- Transportation and roads (airport and roadway expansions, construction, operations, and maintenance)

In addition, we are requesting information regarding any permits or any type of approval for construction of the proposed transmission line within your jurisdiction. We appreciate your assistance.

Your input is important. The information we collect as part of this process will be used to help Lone Star develop its application seeking a Certificate of Convenience and Necessity for this transmission project that we plan to file with the Public Utility Commission of Texas.

If you have questions or require additional information please contact Kristi Wise at Burns and McDonnell at (816) 822-3598.

Sincerely,



Kristi Wise
Project Manager
Burns and McDonnell



Wayne Galli
Director
Lone Star Transmission

Enclosure



Lone Star Transmission, LLC
1000 Louisiana St., Suite 5500
Houston, Texas 77002

June 1, 2009

Mr. Ricky Villa
Mayor Pro Tem
City of Glen Rose
P.O. Box 1949
Glen Rose, Texas 76043

Request for Information

Lone Star Transmission, LLC's Proposed Central A to Central C to Sam Switch to Navarro 345 kV
Transmission Line Project
BMcD Project number: 52554

Dear Mr. Villa,

Lone Star™ Transmission, LLC, a subsidiary of FPL Group, is planning to build, own and operate Competitive Renewable Energy Zone (CREZ) electric transmission facilities in Texas.

As a part of our project development process, Lone Star contracted with Burns & McDonnell Engineering Co. Inc. (Burns & McDonnell) to conduct a routing study and environmental assessment for the proposed 345 kilovolt (kV) electric transmission line extending from the proposed Central A Switching Station in Scurry County to the proposed Central C Switching Station in Shackelford County, continuing to the proposed Sam Switch Switching Station to be located in Hill County and terminating at the proposed Navarro Switching Station to be located in Navarro County. All proposed switching station locations are yet to be determined. The proposed overhead electric transmission line project would be approximately 300 miles in length.

The enclosed map shows the study area in which preliminary alternative routes will be developed. We are requesting your assistance inventorying the human and natural resources in the project area to identify any routing constraints or opportunities within the study area that should be considered as part of a new transmission line project. Routing constraints include those areas or resources which may not be compatible with transmission line construction, such as airports, protected species habitat, or dense residential areas. Route opportunities may include previously disturbed areas, industrial corridors, and existing road or utility rights-of-way. Your input on any of the following resources will assist the project team in developing preliminary alternative routes that take advantage of opportunities while minimizing potential human or environmental impacts:

- Land Use (current or proposed land development projects, park/recreation areas, etc.)
- Aesthetics
- Water quality and wetlands
- Coastal Management Program lands, if any
- Soils and geology
- Wildlife, vegetation, and fisheries (including threatened and endangered species)
- Socioeconomics (population, employment, growth, current/future development)

Ricky Villa
June 1, 2009
Page 2

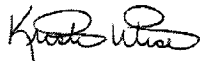
- Cultural resources (historic and archaeological)
- Transportation and roads (airport and roadway expansions, construction, operations, and maintenance)

In addition, we are requesting information regarding any permits or any type of approval for construction of the proposed transmission line within your jurisdiction. We appreciate your assistance.

Your input is important. The information we collect as part of this process will be used to help Lone Star develop its application seeking a Certificate of Convenience and Necessity for this transmission project that we plan to file with the Public Utility Commission of Texas.

If you have questions or require additional information please contact Kristi Wise at Burns and McDonnell at (816) 822-3598.

Sincerely,



Kristi Wise
Project Manager
Burns and McDonnell



Wayne Galli
Director
Lone Star Transmission

Enclosure



Lone Star Transmission, LLC
1000 Louisiana St., Suite 5500
Houston, Texas 77002

June 1, 2009

Mr. Chris Bryant
Councilmember
City of Glen Rose
P.O. Box 1949
Glen Rose, Texas 76043

Request for Information
Lone Star Transmission, LLC's Proposed Central A to Central C to Sam Switch to Navarro 345 kV
Transmission Line Project
BMcD Project number: 52554

Dear Mr. Bryant,

Lone Star™ Transmission, LLC, a subsidiary of FPL Group, is planning to build, own and operate Competitive Renewable Energy Zone (CREZ) electric transmission facilities in Texas.

As a part of our project development process, Lone Star contracted with Burns & McDonnell Engineering Co. Inc. (Burns & McDonnell) to conduct a routing study and environmental assessment for the proposed 345 kilovolt (kV) electric transmission line extending from the proposed Central A Switching Station in Scurry County to the proposed Central C Switching Station in Shackelford County, continuing to the proposed Sam Switch Switching Station to be located in Hill County and terminating at the proposed Navarro Switching Station to be located in Navarro County. All proposed switching station locations are yet to be determined. The proposed overhead electric transmission line project would be approximately 300 miles in length.

The enclosed map shows the study area in which preliminary alternative routes will be developed. We are requesting your assistance inventorying the human and natural resources in the project area to identify any routing constraints or opportunities within the study area that should be considered as part of a new transmission line project. Routing constraints include those areas or resources which may not be compatible with transmission line construction, such as airports, protected species habitat, or dense residential areas. Route opportunities may include previously disturbed areas, industrial corridors, and existing road or utility rights-of-way. Your input on any of the following resources will assist the project team in developing preliminary alternative routes that take advantage of opportunities while minimizing potential human or environmental impacts:

- Land Use (current or proposed land development projects, park/recreation areas, etc.)
- Aesthetics
- Water quality and wetlands
- Coastal Management Program lands, if any
- Soils and geology
- Wildlife, vegetation, and fisheries (including threatened and endangered species)
- Socioeconomics (population, employment, growth, current/future development)

Chris Bryant
June 1, 2009
Page 2


- Cultural resources (historic and archaeological)
- Transportation and roads (airport and roadway expansions, construction, operations, and maintenance)

In addition, we are requesting information regarding any permits or any type of approval for construction of the proposed transmission line within your jurisdiction. We appreciate your assistance.

Your input is important. The information we collect as part of this process will be used to help Lone Star develop its application seeking a Certificate of Convenience and Necessity for this transmission project that we plan to file with the Public Utility Commission of Texas.

If you have questions or require additional information please contact Kristi Wise at Burns and McDonnell at (816) 822-3598.

Sincerely,



Kristi Wise
Project Manager
Burns and McDonnell



Wayne Galli
Director
Lone Star Transmission

Enclosure



Lone Star Transmission, LLC
1000 Louisiana St., Suite 5500
Houston, Texas 77002

June 1, 2009

Mr. Bob Stricklin
Councilmember
City of Glen Rose
P.O. Box 1949
Glen Rose, Texas 76043

Request for Information

Lone Star Transmission, LLC's Proposed Central A to Central C to Sam Switch to Navarro 345 kV
Transmission Line Project
BMCD Project number: 52554

Dear Mr. Stricklin,

Lone Star™ Transmission, LLC, a subsidiary of FPL Group, is planning to build, own and operate Competitive Renewable Energy Zone (CREZ) electric transmission facilities in Texas.

As a part of our project development process, Lone Star contracted with Burns & McDonnell Engineering Co. Inc. (Burns & McDonnell) to conduct a routing study and environmental assessment for the proposed 345 kilovolt (kV) electric transmission line extending from the proposed Central A Switching Station in Scurry County to the proposed Central C Switching Station in Shackelford County, continuing to the proposed Sam Switch Switching Station to be located in Hill County and terminating at the proposed Navarro Switching Station to be located in Navarro County. All proposed switching station locations are yet to be determined. The proposed overhead electric transmission line project would be approximately 300 miles in length.

The enclosed map shows the study area in which preliminary alternative routes will be developed. We are requesting your assistance inventorying the human and natural resources in the project area to identify any routing constraints or opportunities within the study area that should be considered as part of a new transmission line project. Routing constraints include those areas or resources which may not be compatible with transmission line construction, such as airports, protected species habitat, or dense residential areas. Route opportunities may include previously disturbed areas, industrial corridors, and existing road or utility rights-of-way. Your input on any of the following resources will assist the project team in developing preliminary alternative routes that take advantage of opportunities while minimizing potential human or environmental impacts:

- Land Use (current or proposed land development projects, park/recreation areas, etc.)
- Aesthetics
- Water quality and wetlands
- Coastal Management Program lands, if any
- Soils and geology
- Wildlife, vegetation, and fisheries (including threatened and endangered species)
- Socioeconomics (population, employment, growth, current/future development)

Bob Stricklin
June 1, 2009
Page 2

- Cultural resources (historic and archaeological)
- Transportation and roads (airport and roadway expansions, construction, operations, and maintenance)

In addition, we are requesting information regarding any permits or any type of approval for construction of the proposed transmission line within your jurisdiction. We appreciate your assistance.


Your input is important. The information we collect as part of this process will be used to help Lone Star develop its application seeking a Certificate of Convenience and Necessity for this transmission project that we plan to file with the Public Utility Commission of Texas.

If you have questions or require additional information please contact Kristi Wise at Burns and McDonnell at (816) 822-3598.

Sincerely,



Kristi Wise
Project Manager
Burns and McDonnell



Wayne Galli
Director
Lone Star Transmission

Enclosure



Lone Star Transmission, LLC
1000 Louisiana St., Suite 5500
Houston, Texas 77002

June 1, 2009

Mr. Rocky Terry
Councilmember
City of Glen Rose
P.O. Box 1949
Glen Rose, Texas 76043

Request for Information
Lone Star Transmission, LLC's Proposed Central A to Central C to Sam Switch to Navarro 345 kV
Transmission Line Project
BMCD Project number: 52554

Dear Mr. Terry,

Lone Star™ Transmission, LLC, a subsidiary of FPL Group, is planning to build, own and operate Competitive Renewable Energy Zone (CREZ) electric transmission facilities in Texas.

As a part of our project development process, Lone Star contracted with Burns & McDonnell Engineering Co. Inc. (Burns & McDonnell) to conduct a routing study and environmental assessment for the proposed 345 kilovolt (kV) electric transmission line extending from the proposed Central A Switching Station in Scurry County to the proposed Central C Switching Station in Shackelford County, continuing to the proposed Sam Switch Switching Station to be located in Hill County and terminating at the proposed Navarro Switching Station to be located in Navarro County. All proposed switching station locations are yet to be determined. The proposed overhead electric transmission line project would be approximately 300 miles in length.

The enclosed map shows the study area in which preliminary alternative routes will be developed. We are requesting your assistance inventorying the human and natural resources in the project area to identify any routing constraints or opportunities within the study area that should be considered as part of a new transmission line project. Routing constraints include those areas or resources which may not be compatible with transmission line construction, such as airports, protected species habitat, or dense residential areas. Route opportunities may include previously disturbed areas, industrial corridors, and existing road or utility rights-of-way. Your input on any of the following resources will assist the project team in developing preliminary alternative routes that take advantage of opportunities while minimizing potential human or environmental impacts:

- Land Use (current or proposed land development projects, park/recreation areas, etc.)
- Aesthetics
- Water quality and wetlands
- Coastal Management Program lands, if any
- Soils and geology
- Wildlife, vegetation, and fisheries (including threatened and endangered species)
- Socioeconomics (population, employment, growth, current/future development)

Rocky Terry
June 1, 2009
Page 2

- Cultural resources (historic and archaeological)
- Transportation and roads (airport and roadway expansions, construction, operations, and maintenance)

In addition, we are requesting information regarding any permits or any type of approval for construction of the proposed transmission line within your jurisdiction. We appreciate your assistance.

Your input is important. The information we collect as part of this process will be used to help Lone Star develop its application seeking a Certificate of Convenience and Necessity for this transmission project that we plan to file with the Public Utility Commission of Texas.

If you have questions or require additional information please contact Kristi Wise at Burns and McDonnell at (816) 822-3598.

Sincerely,



Kristi Wise
Project Manager
Burns and McDonnell



Wayne Galli
Director
Lone Star Transmission

Enclosure



Lone Star Transmission, LLC
1000 Louisiana St., Suite 5500
Houston, Texas 77002

June 1, 2009

Ms. Barbara Mitchell
Councilmember
City of Glen Rose
P.O. Box 1949
Glen Rose, Texas 76043

Request for Information
Lone Star Transmission, LLC's Proposed Central A to Central C to Sam Switch to Navarro 345 kV
Transmission Line Project
BMcD Project number: 52554

Dear Ms. Mitchell,

Lone Star™ Transmission, LLC, a subsidiary of FPL Group, is planning to build, own and operate Competitive Renewable Energy Zone (CREZ) electric transmission facilities in Texas.

As a part of our project development process, Lone Star contracted with Burns & McDonnell Engineering Co. Inc. (Burns & McDonnell) to conduct a routing study and environmental assessment for the proposed 345 kilovolt (kV) electric transmission line extending from the proposed Central A Switching Station in Scurry County to the proposed Central C Switching Station in Shackelford County, continuing to the proposed Sam Switch Switching Station to be located in Hill County and terminating at the proposed Navarro Switching Station to be located in Navarro County. All proposed switching station locations are yet to be determined. The proposed overhead electric transmission line project would be approximately 300 miles in length.

The enclosed map shows the study area in which preliminary alternative routes will be developed. We are requesting your assistance inventorying the human and natural resources in the project area to identify any routing constraints or opportunities within the study area that should be considered as part of a new transmission line project. Routing constraints include those areas or resources which may not be compatible with transmission line construction, such as airports, protected species habitat, or dense residential areas. Route opportunities may include previously disturbed areas, industrial corridors, and existing road or utility rights-of-way. Your input on any of the following resources will assist the project team in developing preliminary alternative routes that take advantage of opportunities while minimizing potential human or environmental impacts:

- Land Use (current or proposed land development projects, park/recreation areas, etc.)
- Aesthetics
- Water quality and wetlands
- Coastal Management Program lands, if any
- Soils and geology
- Wildlife, vegetation, and fisheries (including threatened and endangered species)
- Socioeconomics (population, employment, growth, current/future development)

Barbara Mitchell

June 1, 2009

Page 2

- Cultural resources (historic and archaeological)
- Transportation and roads (airport and roadway expansions, construction, operations, and maintenance)

In addition, we are requesting information regarding any permits or any type of approval for construction of the proposed transmission line within your jurisdiction. We appreciate your assistance.

Your input is important. The information we collect as part of this process will be used to help Lone Star develop its application seeking a Certificate of Convenience and Necessity for this transmission project that we plan to file with the Public Utility Commission of Texas.

If you have questions or require additional information please contact Kristi Wise at Burns and McDonnell at (816) 822-3598.

Sincerely,



Kristi Wise
Project Manager
Burns and McDonnell



Wayne Galli
Director
Lone Star Transmission

Enclosure