


Control Number: 37448



Item Number: 138

Addendum StartPage: 0

DOCKET NO. 37448

**COMMENTS
FROM
VARIOUS PARTIES**

RECEIVED
FEB 21 1964
FBI - NEW YORK

FEB 21 1964

RECEIVED

Comments in Docket No. 37448

If you want to be a PROTESTOR only, please complete this form. Although public comments are not treated as evidence, they help inform the PUC and its staff of the public concerns and identify issues to be explored. The PUC welcomes such participation in its proceedings.

Mail this completed form and 10 copies to:

Public Utility Commission of Texas
Central Records
Attn: Filing Clerk
1701 N. Congress Ave.
P.O. Box 13326
Austin, TX 78711-3326

First Name: Roger Last Name: Simon
Phone Number: 303-979-8683 Fax Number: 303-971-5154
Address, City, State: 9456 W. Geddes Pl. Littleton, CO 80128

I am NOT requesting to intervene in this proceeding. As a PROTESTOR, I understand the following:

- I am NOT a party to this case;
- My comments are not considered evidence in this case; and
- I have no further obligation to participate in the proceeding.

Please check one of the following:

- ☐ I own property with a habitable structure located near one or more of the utility's proposed routes for a transmission line.
- ☐ One or more of the utility's proposed routes would cross my property.
- ☒ Other. Please describe and provide comments. You may attach a separate page, if necessary. _____

My mother, Mrs. Betty Simon, owns land directly affected by the proposed segment C13 where it crosses the Llano River. We have been using the land for many years for vacations and family reunions and have spent significant time, effort, and money to add improvements such as electric utilities, water well, septic tank, storage shed, access road, and trailer that will be rendered useless by the proposed route. The land borders the Llano River and much of its value derives from the scenery and seclusion. Furthermore, it is directly adjacent to land owned by my mother's brothers and sisters, which cannot be replicated if she is forced to move. The usefulness and value of my mother's land should not be destroyed by accepting the proposed route.

Signature of person submitting comments:

Roger E. Simon

Date: 11/18/2009

Comments in Docket No. 37448

If you want to be a PROTESTOR only, please complete this form. Although public comments are not treated as evidence, they help inform the PUC and its staff of the public concerns and identify issues to be explored. The PUC welcomes such participation in its proceedings.

Mail this completed form and 10 copies to:

Public Utility Commission of Texas
Central Records
Attn: Filing Clerk
1701 N. Congress Ave.
P.O. Box 13326
Austin, TX 78711-3326

C10-010.01

First Name: Nettie L. Last Name: Plueckhahn

Phone Number: 512-441-1319 Fax Number: _____

Address, City, State: 2139 Barton Hills Dr, Austin TX 78704

I am NOT requesting to intervene in this proceeding. As a PROTESTOR, I understand the following:

- I am NOT a party to this case;
- My comments are not considered evidence in this case; and
- I have no further obligation to participate in the proceeding.

Please check one of the following:

☒ I own property with a habitable structure located near one or more of the utility's proposed routes for a transmission line.

☒ One or more of the utility's proposed routes would cross my property.

☒ Other. Please describe and provide comments. You may attach a separate page, if necessary. It is our

wish you will use the Preferred Route G-N11 chosen by the
LCPA. To establish a new route that includes C10 would
destroy some of the most scenic areas in Llano Co.
Coming across Landy Creek the lattice structures would
destroy the beauty of the bluffs of Wailes Peak Mt. and

Signature of person submitting comments:

Nettie Plueckhahn

Date: 11-15-09

continue on to Lucky, Watson and Lewis Loe nail mountains.

The transmission line would not parallel existing right-of-way or follow property lines or fence lines. It would divide my property in half and go through several deeds.

It would also come between two houses and give too much exposure to electric and magnetic fields.

Comments in Docket No. 37448

If you want to be a PROTESTOR only, please complete this form. Although public comments are not treated as evidence, they help inform the PUC and its staff of the public concerns and identify issues to be explored. The PUC welcomes such participation in its proceedings.

Mail this completed form and 10 copies to:

Public Utility Commission of Texas
Central Records
Attn: Filing Clerk
1701 N. Congress Ave.
P.O. Box 13326
Austin, TX 78711-3326

C10-010

First Name: Nettie L. Last Name: Plueckhahn

Phone Number: 512-441-1319 Fax Number: _____

Address, City, State: 2139 Barton Hills Dr. Austin TX 78704

I am NOT requesting to intervene in this proceeding. As a PROTESTOR, I understand the following:

- I am NOT a party to this case;
- My comments are not considered evidence in this case; and
- I have no further obligation to participate in the proceeding.

Please check one of the following:

☒ I own property with a habitable structure located near one or more of the utility's proposed routes for a transmission line.

☒ One or more of the utility's proposed routes would cross my property.

☒ Other. Please describe and provide comments. You may attach a separate page, if necessary. It is our

wish you will use the Preferred Route G N 11 chosen by the
LCPA. To establish a new route that includes C10 would
destroy some of the most scenic areas in Llano Co.
Coming across Andy Creek the lattice structures would
destroy the beauty of the bluffs of Wailes Peak Mt. and

Signature of person submitting comments:

Nettie Plueckhahn

Date: 11-15-09

continue on to Lucky, Watson and Lewis Loenail mountains.

The transmission line would not parallel existing right-of-way or railroad property lines or fence lines. It would divide up property in half and go through several deeds.

It would also come between two houses and give too much exposure to electric and magnetic fields.

Comments in Docket No. 37448

If you want to be a PROTESTOR only, please complete this form. Although public comments are not treated as evidence, they help inform the PUC and its staff of the public concerns and identify issues to be explored. The PUC welcomes such participation in its proceedings.

Mail this completed form and 10 copies to:

Public Utility Commission of Texas
Central Records
Attn: Filing Clerk
1701 N. Congress Ave.
P.O. Box 13326
Austin, TX 78711-3326

C10-013

First Name: Nettie L. Last Name: Plueckhahn

Phone Number: 512-441-1319 Fax Number: _____

Address, City, State: 2139 Barton Hills Dr. Austin TX 78704

I am NOT requesting to intervene in this proceeding. As a PROTESTOR, I understand the following:

- I am NOT a party to this case;
- My comments are not considered evidence in this case; and
- I have no further obligation to participate in the proceeding.

Please check one of the following:

☒ I own property with a habitable structure located near one or more of the utility's proposed routes for a transmission line.

☒ One or more of the utility's proposed routes would cross my property.

☒ Other. Please describe and provide comments. You may attach a separate page, if necessary. It is our

wish you will use the Preferred Route G-N11 chosen by the
LCRA. To establish a new route that includes C10 would
destroy some of the most scenic areas in Llano Co.
Coming across Andy Creek the lattice structures would
destroy the beauty of the bluffs of Walker Peak Mt. and

Signature of person submitting comments:

Nettie Plueckhahn

Date: 11-15-09

continue on to Lucky, Watson and Linn's Toenail mountains.

The transmission line would not parallel existing right-of-way or follow property lines or fence lines. It would divide my property in half and go through several deeds.

It would also come between two houses and give too much exposure to electric and magnetic fields.

Comments in Docket No. 37448

If you want to be a PROTESTOR only, please complete this form. Although public comments are not treated as evidence, they help inform the PUC and its staff of the public concerns and identify issues to be explored. The PUC welcomes such participation in its proceedings.

Mail this completed form and 10 copies to:

Public Utility Commission of Texas
Central Records
Attn: Filing Clerk
1701 N. Congress Ave.
P.O. Box 13326
Austin, TX 78711-3326

Address:
✓ 1221 BCR, #104
Lampasas, TX
76550

✓ *First Name: John Last Name: Griffin
Linda Krzesniak

Phone Number: 512-990-3732 Fax Number: _____

*Address, City, State: 1210 Felsmere Drive
Pflugerville, TX 78660

I am NOT requesting to intervene in this proceeding. As a PROTESTOR, I understand the following:

- I am NOT a party to this case;
- My comments are not considered evidence in this case; and
- I have no further obligation to participate in the proceeding.

Please check one of the following:

- ☒ I own property with a habitable structure located near one or more of the utility's proposed routes for a transmission line.
- ☒ One or more of the utility's proposed routes would cross my property.
- ☒ Other. Please describe and provide comments. You may attach a separate page, if necessary. _____

We own approximately 560 acres in Naruna, Texas. The published "preferred" route, segment C22 thru 26, takes the transmission lines right up to our property. We do **NOT** want the transmission lines on or near our property nor even in the Community of Naruna. The transmission lines should follow one of the alternative routes where some transmission lines, with easements, already exists Alternate Route GN7 - C17, C18, C27, & C29.

Signature of person submitting comments:

John Griffin Linda Krzesniak Date: 11-16-09

**William C. Walker, Jr.
4019 Martinshire Drive
Houston, TX 77025**

November 11, 2009

Public Utility Commission of Texas
Central Records
Attn: Filing Clerk
1701 N. Congress Ave.
PO Box 13326
Austin, Texas 78711-3326

Re: PUC DOCKET NO. 37448, SOAH NO. 473-10-1097 - Comments affirming Route GN11 and protests concerning Section C-8 in the Gillespie to Newton Project part of Route GN4.

To Whom It May Concern:

We own property which would be visibly impacted by the construction of proposed alternate route GN4 which includes Segment C-8. This segment (C-8) is routed thru property owned by Six Peaks LLC, Mark and Susan Jenkins and Debbie Knight which is part of the Vista Encantada subdivision. We are owners in Vista Encantada and the C-8 segment, if built, would have a direct and negative impact on our property, our neighbors' property and the entire subdivision.

Furthermore, the C-8 route would have a severe and negative impact on the Enchanted Rock State Natural Area as it would be in the direct line of site of anyone who visits the SNA and climbs the Rock or adjacent peaks. The SNA has several hundred thousand visitors each year mostly fellow Texans. The C-8 segment, if built, would have a direct and negative impact on all of those visitors as they enjoy the view of what is now unspoiled landscape.

The preferred route, GN11, has minimal impact on Enchanted Rock SNA.

According to the LCRA in their filing on October 28, 2009, if the GN4 route is chosen over the preferred route GN-11, it will require the acquisition of an additional 37 miles of right-of-way costing tens of millions of dollars. This alone should be reason enough to follow LCRA's preferred route GN11 which uses existing right-of-way. Section C-8 is 13.8 in length and 3.2 miles follows the Atmos gas pipeline. It was noted by LCRA consultants that the 3.2 miles along the pipeline may cost less in the easement acquisition. This is not true and an unproven assumption as there is a huge difference between the impact on surrounding property by an underground easement and an overhead electric transmission line that is 150' or more above the ground and visible for miles. The taking and damages for a new route would not be minimized by following an existing underground gas pipeline easement which is owned and controlled by a completely different entity for a different purpose.

William C. Walker, Jr.
PUC Docket No. 37448; SOAH NO. 473-10-1097
November 11, 2009

We urge you to follow the preferred route of the LCRA using Route GN11 which follows an existing transmission line thru our area. The 130kw, 192kw and 448kw lines which are adjacent to proposed sections C-5 and C-9 already exist and the landowners along these route segments have already been compensated. To incrementally add a new line would have a far less cost, damages and impact on those property owners.

OUR POINTS ARE SUMMARIZED AS FOLLOWS:

The law requires the PUC to consider a number of factors in deciding whether to approve a proposed new CREZ transmission line.

- **Whether the route utilizes existing compatible rights-of-way, including the use of vacant positions on existing multiple-circuit transmission lines:**

We believe that in choosing their preferred route GN11, the LCRA, utilized the use of existing compatible rights-of-way by the use of Sections C-5 and C-9. This adds to the cost savings and lessens the aesthetic impact on the surrounding area and takes advantage of open positions on the existing multi-circuit line towers where possible.

- **Whether the route parallels existing compatible rights-of-way:**


We believe that the LCRA took this into account when they chose the preferred route GN11 which parallels existing compatible rights-of-way carrying transmission lines (Sections C-5 and C-9). We do not believe that the underground gas pipeline (Atmos pipeline in Section C-8) is a compatible right-of-way.

- **Factors such as community values, recreational and park areas, historical and aesthetic values, environmental integrity, and the probable improvement of service or lowering of cost to consumers in the area.**

We believe that the LCRA considered the impact on community values, recreational and park areas and the aesthetic impact by keeping the proposed route away from the Enchanted Rock State Natural Area. The LCRA accomplished this by choosing route GN11 as the preferred route and not picking GN4 which would have the proposed transmission line exposed to and very visible to the thousands of Texans who visit and climb the Enchanted Rock each year. Additionally, Route GN11 will likely improve service and reduce the cost for consumers over the proposed alternate Route GN4.

Please follow the LCRA's recommendation and affirm Route GN11. Drop from consideration alternate route GN4 which would have a huge impact on the Enchanted Rock SNA, our property and on all of our neighbors' property.

Sincerely,



William C. Walker, Jr.

Comments in Docket No. 37448

If you want to be a PROTESTOR only, please complete this form. Although public comments are not treated as evidence, they help inform the PUC and its staff of the public concerns and identify issues to be explored. The PUC welcomes such participation in its proceedings.

Mail this completed form and 10 copies to:

Public Utility Commission of Texas
Central Records
Attn: Filing Clerk
1701 N. Congress Ave.
P.O. Box 13326
Austin, TX 78711-3326

First Name: William Last Name: Walker
Phone Number: 713-446-6163 Fax Number: _____
Address, City, State: 4019 Martingrove, Houston TX 77025

I am NOT requesting to intervene in this proceeding. As a PROTESTOR, I understand the following:

- I am NOT a party to this case;
- My comments are not considered evidence in this case; and
- I have no further obligation to participate in the proceeding.

Please check one of the following:

- ☒ I own property with a habitable structure located near one or more of the utility's proposed routes for a transmission line.
- ☐ One or more of the utility's proposed routes would cross my property.
- ☐ Other. Please describe and provide comments. You may attach a separate page, if necessary. _____

See attached letter.

Signature of person submitting comments:

William Walker

Date: 11/19/09

Nancy C. Malin
675 Goldthwaite Road
Chester, VT 05143

November 16, 2009

Public Utility Commission of Texas
Central Records
Attn: Filing Clerk
1701 N. Congress Ave.
PO Box 13326
Austin, Texas 78711-3326

Re: SOAH NO. 473-10-1097
PUC DOCKET NO. 37448, Comments affirming Route GN11 and protests concerning
Section C-8 in the Gillespie to Newton Project part of Route GN4.

To Whom It May Concern:

We own property which would be visibly impacted by the construction of proposed alternate route GN4 which includes Segment C-8. This segment (C-8) is routed thru property owned by Six Peaks LLC, Mark and Susan Jenkins and Debbie Knight which is part of the Vista Encantada subdivision. We are owners in Vista Encantada and the C-8 segment, if built, would have a direct and negative impact on our property, our neighbors' property and the entire subdivision.

Furthermore, the C-8 route would have a severe and negative impact on the Enchanted Rock State Natural Area as it would be in the direct line of site of anyone who visits the SNA and climbs the Rock or adjacent peaks. The SNA has several hundred thousand visitors each year mostly fellow Texans. The C-8 segment, if built, would have a direct and negative impact on all of those visitors as they enjoy the view of what is now unspoiled landscape.

The preferred route, GN11, has minimal impact on Enchanted Rock SNA.

According to the LCRA in their filing on October 28, 2009, if the GN4 route is chosen over the preferred route GN-11, it will require the acquisition of an additional 37 miles of right-of-way costing tens of millions of dollars. This alone should be reason enough to follow LCRA's preferred route GN11 which uses existing right-of-way. Section C-8 is 13.8 in length and 3.2 miles follows the Atmos gas pipeline. It was noted by LCRA consultants that the 3.2 miles along the pipeline may cost less in the easement acquisition. This is not true and an unproven assumption as there is a huge difference between the impact on surrounding property by an underground easement and an overhead electric transmission line that is 150' or more above the ground and visible for miles. The taking and damages for a new route would not be minimized by following an existing underground gas pipeline easement which is owned and controlled by a completely different entity for a different purpose.

We urge you to follow the preferred route of the LCRA using Route GN11 which follows an existing transmission line thru our area. The 130kw, 192kw and 448kw lines which are adjacent to

Nancy C. Malin
PUC Docket No. 37448
November 16, 2009

proposed sections C-5 and C-9 already exist and the landowners along these route segments have already been compensated. To incrementally add a new line would have a far less cost, damages and impact on those property owners.

OUR POINTS ARE SUMMARIZED AS FOLLOWS:

The law requires the PUC to consider a number of factors in deciding whether to approve a proposed new CREZ transmission line.

- **Whether the route utilizes existing compatible rights-of-way, including the use of vacant positions on existing multiple-circuit transmission lines:**

We believe that in choosing their preferred route GN11, the LCRA, utilized the use of existing compatible rights-of-way by the use of Sections C-5 and C-9. This adds to the cost savings and lessens the aesthetic impact on the surrounding area and takes advantage of open positions on the existing multi-circuit line towers where possible.

- **Whether the route parallels existing compatible rights-of-way:**

We believe that the LCRA took this into account when they chose the preferred route GN11 which parallels existing compatible rights-of-way carrying transmission lines (Sections C-5 and C-9). We do not believe that the underground gas pipeline (Atmos pipeline in Section C-8) is a compatible right-of-way.

- **Factors such as community values, recreational and park areas, historical and aesthetic values, environmental integrity, and the probable improvement of service or lowering of cost to consumers in the area.**

We believe that the LCRA considered the impact on community values, recreational and park areas and the aesthetic impact by keeping the proposed route away from the Enchanted Rock State Natural Area. The LCRA accomplished this by choosing route GN11 as the preferred route and not picking GN4 which would have the proposed transmission line exposed to and very visible to the thousands of Texans who visit and climb the Enchanted Rock each year. Additionally, Route GN11 will likely improve service and reduce the cost for consumers over the proposed alternate Route GN4.

Please follow the LCRA's recommendation and affirm Route GN11. Drop from consideration alternate route GN4 which would have a huge impact on the Enchanted Rock SNA, our property and on all of our neighbors' property.

Sincerely,


Nancy C. Malin

Comments in Docket No. 37448

If you want to be a PROTESTOR only, please complete this form. Although public comments are not treated as evidence, they help inform the PUC and its staff of the public concerns and identify issues to be explored. The PUC welcomes such participation in its proceedings.

Mail this completed form and 10 copies to:

Public Utility Commission of Texas
Central Records
Attn: Filing Clerk
1701 N. Congress Ave.
P.O. Box 13326
Austin, TX 78711-3326

First Name: Herbert Last Name: Stehling
Cell- 830-613-5237
Phone Number: Home 830-598-2281 Fax Number: 830-598-2291

Address, City, State: Granite Shoales, Texas 78654

I am NOT requesting to intervene in this proceeding. As a PROTESTOR, I understand the following:

- I am NOT a party to this case;
- My comments are not considered evidence in this case; and
- I have no further obligation to participate in the proceeding.

Please check one of the following:

- ☒ I own property with a habitable structure located near one or more of the utility's proposed routes for a transmission line.
- ☒ One or more of the utility's proposed routes would cross my property.

☐ Other. Please describe and provide comments. You may attach a separate page, if necessary. _____

I'm Herb Stehling--Our property is located approximately 3 miles North West of Fredericksburg on Hwy 87. What we are concerned about basically, is the taking of our land, the scenery, Homestead, and all the sweat and blood that we have put into it. The other factor is the safety of our families. This monster transmission line will create a Electro Magnetic field that has been said to be cancer causing and impossible to live close to. Our fore fathers came over in 1845, acquired the land, worked the land, overcame many adversit and through the years we have been stewards of our land and made it what it is today. Our Grand Children are 6th generation and love to come to the ranch. Just last year we did major additions and renovation to the 50 year old Camp House and created a lodge for the family to enjoy. If the C-2 route is followed, it will go directly over the 200 year old oak trees in front of the lodge and the lodge would be in the easement and would be destroyed. It will als destroy the site that our daughter has chosen to build her home in a few years. This transmiss

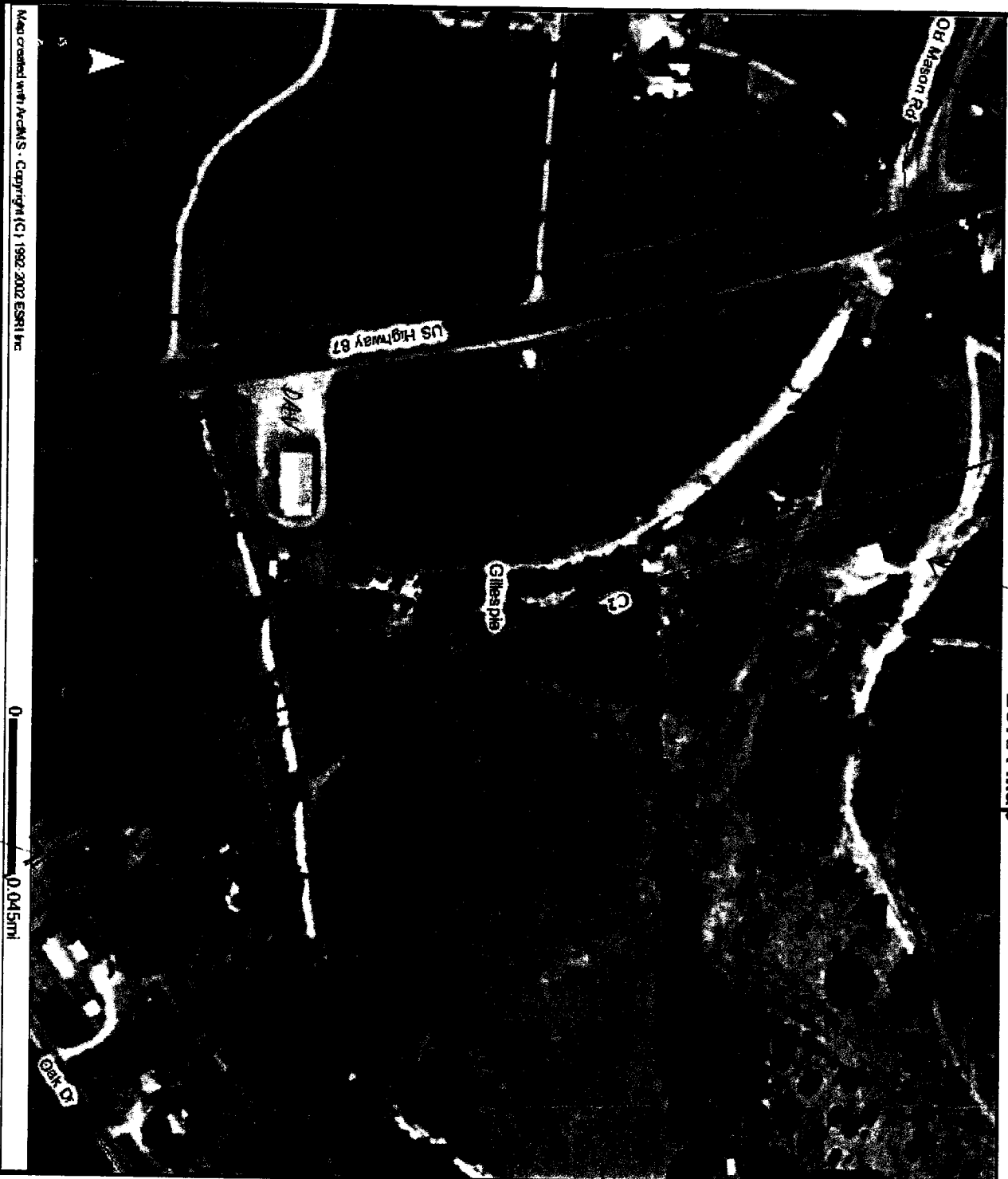
Signature of person submitting comments:
line should not be built through the C-2 area but should follow the I-10 Corridor or undergrou
We feel that the LCRA "Preferred" route is more direct and should be approved--ie--the C-1 rou

Herb Stehling

Date: 11-19-89

Went to live

LCRA Map

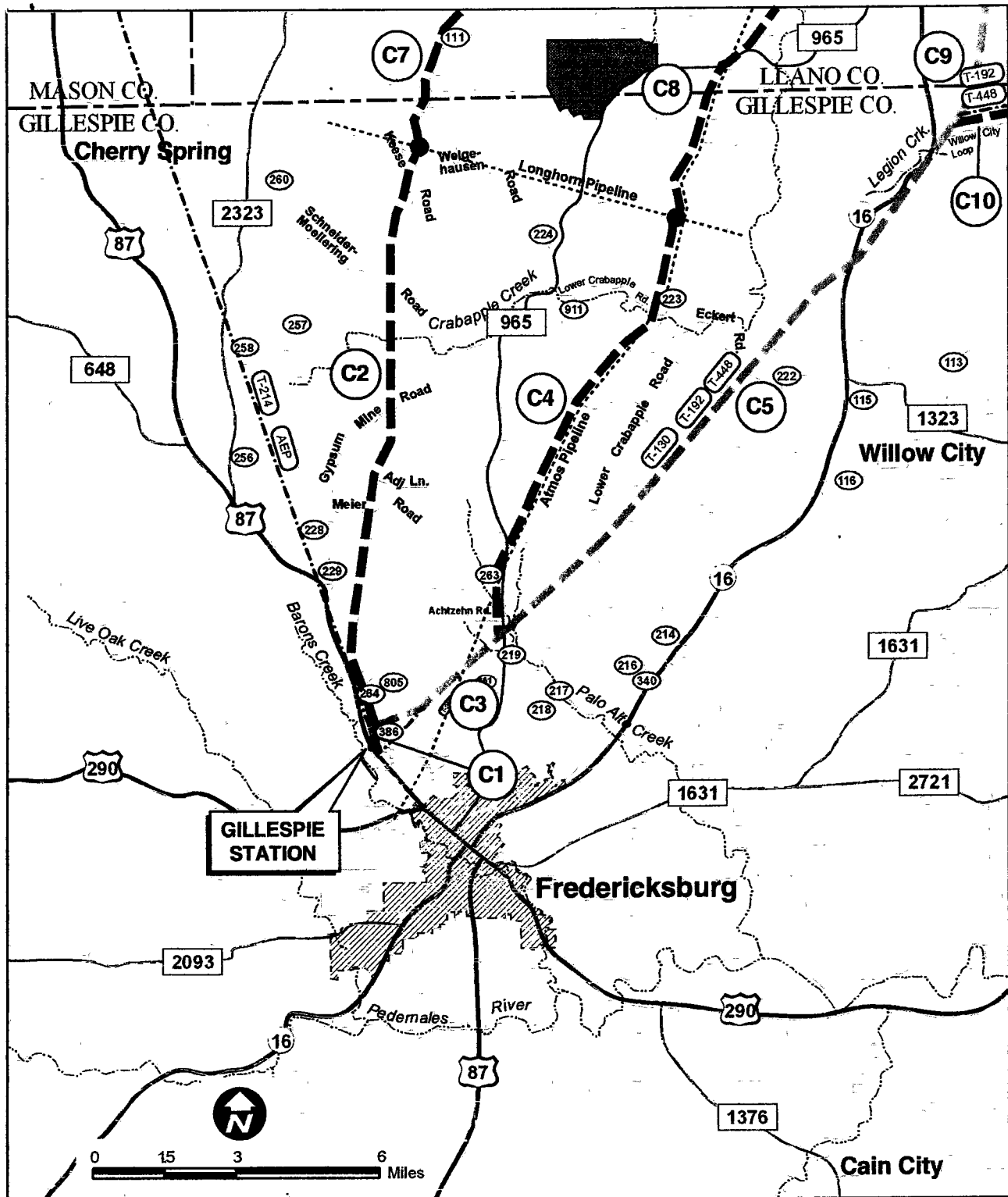


This map has been produced by the LCRA for its own use. Accordingly, certain information, features, or details may have been emphasized over others. The LCRA does not warrant the accuracy of this map, either as to scale, accuracy, or completeness. In addition, the LCRA expressly disclaims any and all warranties, expressed or implied, including the warranties of merchantability and fitness for purpose.

Legend

- ☐ Proposed Substations - CREZ
- ☒ Kendall - Gillespie Conceptual Segs
- ☒ Westwind - Gillespie Conceptual Segs
- ☒ Gillespie - Newton Conceptual Segs
- ☐ LCRA Parks
- ☐ Texas Parks
- ☒ Roads
- ☒ Texas County Boundaries

Went to live - 02



C1 Link County Road FM, RM, RR Road State Highway	U.S. Highway Creek or River Existing Transmission Line Pipeline	PBSJ • Engineering • Environmental Consulting • Surveying
---	--	---

Figure 1

PRIMARY ALTERNATIVE ROUTES

GILLESPIE-NEWTON PROJECT