

Mr. Al J. Notzon, III
June 28, 2002
Page 5

~~Please reference Docket No. 26185 on all correspondence to the Commission.~~

A map illustrating the proposed project and project area has been enclosed for your convenience.

Respectfully,

A handwritten signature in black ink, appearing to read "Marcus W. Pridgeon", is written over a horizontal line. The signature is enclosed within a hand-drawn oval.

Marcus W. Pridgeon
General Manager
and Chief Executive Officer

enclosure



Hickory Forest to New Berlin Project

Managed for GVEC by LCRA



June 28, 2002

Ms. Dee A. Carter
Seguin ISD Superintendent
P.O. Drawer 31
Seguin, Texas 78156-0031

Dear Ms. Carter:

Guadalupe Valley Electric Cooperative (GVEC) hereby gives notice of its intent to secure a Certificate of Convenience and Necessity (CCN) to build a new 138 kilovolt (kV) transmission line (approximately 12 miles in length) in Guadalupe County. Initially, the new line will be energized at 69 kV. Persons with questions about this project should contact Sean Alvarez, Project Manager at (210) 945-5004 or Steve Slaughter, Engineering Division Manager, GVEC at (830) 857-1106. Persons who wish to intervene in the proceeding or comment upon action sought, should contact the Public Utility Commission of Texas, P.O. Box 13326, Austin, Texas 78711-3326, or call the Public Utility Commission at (512) 936-7120 or (888) 782-8477. Hearing- and speech-impaired individuals with text telephones (TTY) may contact the Commission at (512) 936-7136. The deadline for intervention in the proceeding is August 12, 2002 and a letter requesting intervention should be received by the Commission by that date.

GVEC selected five (5) primary alternate routes from eleven (11) preliminary routes to file in this CCN application. Listed below are descriptions of the five (5) primary alternate routes. The preferred route is designated as Route 4.

Route 4 (A-B-C'-D'-E-G-I)

The preferred route (Route 4) begins at a point on the previously certified Capote to Hickory Forest 138-kV transmission line, located on Farm-to-Market Road (FM) 1117, approximately 1 mile north of Zion Hill Road. The route proceeds west and then north from this point for approximately 3,600 feet as a second circuit on the Capote to Hickory Forest structures.

The preferred route leaves the existing line and heads west generally along property lines, crossing McKnight Road approximately 5,900 feet north of Zion Hill Road, Muehl Road approximately 5,100 feet north of Zion Hill Road, Schneider Road approximately 5,100 feet north of Zion Hill Road, and Fox Trotter Road approximately 7,300 feet north of Zion Hill Road. From this last road crossing, the route turns slightly southwest, paralleling property lines to State Highway (SH) 123. The preferred route crosses SH 123 approximately 1,200 feet south of Lange Road and proceeds in a southwest direction along property lines and cross-country for approximately 6,700 feet where it crosses Still Meadow Road, approximately 1,200 feet south of

Lange Road. The route continues cross-country to an approximate 90°-bend in Mesquite Pass Road. (This is Links I and G on the enclosed map.)

The preferred route then parallels Mesquite Pass Road for approximately 10,500 feet. (This is Links E and D' on the enclosed map.)

From this point, the preferred route makes an approximate 90° turn to the northwest, paralleling an existing City Public Service (CPS) 345-kV transmission line for approximately 9,800 feet. The preferred route makes a turn to the southwest (away from the existing 345-kV line) and follows property lines for approximately 5,200 feet to a point on Sweet Home Road, approximately 1,700 feet south of Woelke Road. (This is Links C' and B on the enclosed map.)

At this point, the preferred route turns northwest and follows Sweet Home Road for approximately 2,000 feet to the existing New Berlin Substation. (This is Link A on the enclosed map.)

Route 1 (D-E-G-I)

This alternate route (Route 1) begins at a point on the previously certified Capote to Hickory Forest 138-kV transmission line, located on FM 1117, approximately 1 mile north of Zion Hill Road. The route proceeds west and then north from this point for approximately 3,600 feet as a second circuit on the Capote to Hickory Forest structures.

This alternate route leaves the existing line and heads west generally along property lines, crossing McKnight Road approximately 5,900 feet north of Zion Hill Road, Muehl Road approximately 5,100 feet north of Zion Hill Road, Schneider Road approximately 5,100 feet north of Zion Hill Road, and Fox Trotter Road approximately 7,300 feet north of Zion Hill Road. From this last road crossing, the route turns slightly southwest, paralleling property lines to SH 123. This alternate route crosses SH 123 approximately 1,200 feet south of Lange Road and proceeds in a west/southwest direction along property lines and cross-country for approximately 6,700 feet where it crosses Still Meadow Road, approximately 1,200 feet south of Lange Road. The route continues cross-country to an approximate 90°-bend in Mesquite Pass Road. (This is Links I and G on the enclosed map.)

From this point, the alternate route parallels Mesquite Pass Road for approximately 7,100 feet to a point approximately 2,000 feet southwest of Elm Creek Road. (This is Link E on the enclosed map.)

This alternate route turns northwest and parallels a property line to FM 467 at the point where an existing Brazos Electric Cooperative 345-kV transmission line crosses the road. The route continues northwest parallel to the existing Brazos transmission line for approximately 7,900 feet. This alternate route turns southwest and runs along property lines to a point on Woelke Road approximately 3,600 feet northeast of its intersection with Sweet Home Road. The alternate route parallels Woelke Road southwest for approximately 2,800 feet where it turns west and enters the existing New Berlin Substation, located on Sweet Home Road. (This is Link D on the enclosed map.)

Route 6 (A-B-C'-D'-E-H-K-L)

This alternate route (Route 6) begins at a point on the previously certified Capote to Hickory Forest 138-kV transmission line, located on FM 1117, at its intersection with Zion Hill Road. The route proceeds west along Zion Hill Road for approximately 6,700 feet. (This is Link L on the enclosed map.)

This alternate route turns south and parallels property lines for about 7,500 feet. From here, the alternate route turns west, still along property lines, and continues for approximately 5,200 feet to Nockenut Road, approximately 7,400 feet south of Zion Hill Road. The route heads west across Nockenut Road and continues along property lines and cross-country to SH 123, approximately 1,500 feet north of Big Oaks Road. The route turns north and parallels SH 123 for about 3,000 feet, then turns west and northwest along property lines to Land Ranch Road. The route continues west along Land Ranch Road for approximately 4,500 feet to its intersection with Still Meadow Road. At this point, the alternate route turns northwest and parallels property lines to a bend in Mesquite Pass Road, approximately 2,500 feet northeast of Elm Creek Road. (This is Links K and H on the enclosed map.)

The route turns southwest and parallels Mesquite Pass Road for approximately 10,500 feet. (This is Links E and D' on the enclosed map.)

From this point, the route makes an approximate 90°-turn to the northwest, paralleling an existing CPS 345-kV transmission line for approximately 9,800 feet. Here, the route makes a turn to the southwest (away from the existing 345-kV line) and follows property lines for approximately 5,200 feet to a point on Sweet Home Road approximately 1,700 feet south of Woelke Road. (This is Links C' and B on the enclosed map.)

At this point the route turns northwest and follows Sweet Home Road for approximately 2,000 feet to the existing New Berlin Substation. (This is Link A on the enclosed map.)

Route 7 (A-B-C'-F-K-L)

This alternate route (Route 7) begins at a point on the previously certified Capote to Hickory Forest 138-kV transmission line, located on FM 1117, at its intersection with Zion Hill Road. The route proceeds west along Zion Hill Road for approximately 6,700 feet. (This is Link L on the enclosed map.)

This alternate route turns south and parallels property lines for about 7,500 feet. From here, the alternate route turns west, still along property lines, and continues for approximately 5,200 feet to Nockenut Road, approximately 7,400 feet south of Zion Hill Road. The route heads west across Nockenut Road and continues along property lines and cross-country to SH 123, approximately 1,500 feet north of Big Oaks Road. The route turns north and parallels SH 123 for about 3,000 feet, then turns west and northwest along property lines, to Land Ranch Road. The route continues west along Land Ranch Road for approximately 4,500 feet to its intersection with Still Meadow Road. At this point, the alternate route turns northwest, then southwest, along property lines, and ends up at the intersection of Elm Creek Road and Good Luck Road. The route continues along Good Luck Road to its intersection with Uncle Dick's Road, then turns northwest and parallels property lines for approximately 6,100 feet to the point where an existing

CPS 345-kV transmission line crosses Mesquite Pass Road. (This is Links K and F on the enclosed map.)

From here, the route continues northwest, parallel to the existing 345-kV line for approximately 9,800 feet. Here the alternate route turns southwest (away from the 345-kV line) and follows property lines for approximately 5,200 feet to a point on Sweet Home Road approximately 1,700 feet south of Woelke Road. (This is Links C' and B on the enclosed map.)

At this point, the route turns northwest and follows Sweet Home Road for approximately 2,000 feet to the existing New Berlin Substation. (This is Link A on the enclosed map.)

Route 8 (A-C-C'-D'-E-G-I)

This alternate route (Route 8) begins at a point on the previously certified Capote to Hickory Forest 138-kV transmission line, located on FM 1117, approximately 1 mile north of Zion Hill Road. The route proceeds west and then north from this point for approximately 3,600 feet as a second circuit on the Capote to Hickory Forest structures.

This alternate route leaves the existing line and generally heads west along property lines, crossing McKnight Road approximately 5,900 feet north of Zion Hill Road, Muehl Road approximately 5,100 feet north of Zion Hill Road, Schneider Road approximately 5,100 feet north of Zion Hill Road, and Fox Trotter Road approximately 7,300 feet north of Zion Hill Road. From this last road crossing, the route turns slightly southwest, paralleling property lines to SH 123. The alternate route crosses SH 123 approximately 1,200 feet south of Lange Road and proceeds in a southwest direction along property lines and cross-country for approximately 6,700 feet where it crosses Still Meadow Road, approximately 1,200 feet south of Lange Road. The route continues cross-country to an approximate 90°-bend in Mesquite Pass Road. (This is Links I and G on the enclosed map.)

The route then parallels Mesquite Pass Road for approximately 10,500 feet. (This is Links E and D' on the enclosed map.)

At this point, the alternate route turns northwest and parallels an existing CPS 345-kV transmission line for approximately 2,000 feet. (This is Link C' on the enclosed map.)

The route turns southwest and, after a short distance, returns to parallel Mesquite Pass Road, first southwest, then northwest for approximately 9,300 feet to its intersection with Sweet Home Road. (This is Link C on the enclosed map.)

From here, the route turns to the northwest and proceeds directly to the existing New Berlin Substation, paralleling Sweet Home Road for approximately the last 2,000 feet. (This is Link A on the enclosed map.)

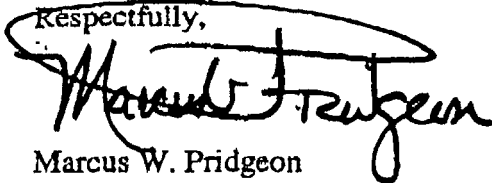
If the project is approved by the Public Utility Commission of Texas (PUCT), GVEC will proceed with constructing the proposed facilities. The cost of the proposed project is anticipated to be approximately \$3,920,800.

Ms. Dee A. Carter
June 28, 2002
Page 5

Please reference Docket No. 26185 on all correspondence to the Commission.

A map illustrating the proposed project and project area has been enclosed for your convenience.

Respectfully,

A handwritten signature in black ink, appearing to read "Marcus W. Pridgeon", is written over the word "Respectfully,". The signature is stylized with a large, sweeping "M" and "P".

Marcus W. Pridgeon
General Manager
and Chief Executive Officer

enclosure



Hickory Forest to New Berlin Project

Managed for GVEC by LCRA



June 28, 2002

The Honorable Wyatt "Butch" Kunde
County Commissioner Precinct Number 4
Guadalupe County Courthouse
307 W. Court, Ste. 200
Seguin, Texas 78155

Dear Commissioner Kunde:

Guadalupe Valley Electric Cooperative (GVEC) hereby gives notice of its intent to secure a Certificate of Convenience and Necessity (CCN) to build a new 138 kilovolt (kV) transmission line (approximately 12 miles in length) in Guadalupe County. Initially, the new line will be energized at 69 kV. Persons with questions about this project should contact Sean Alvarez, Project Manager at (210) 945-5004 or Steve Slaughter, Engineering Division Manager, GVEC at (830) 857-1106. Persons who wish to intervene in the proceeding or comment upon action sought, should contact the Public Utility Commission of Texas, P.O. Box 13326, Austin, Texas 78711-3326, or call the Public Utility Commission at (512) 936-7120 or (888) 782-8477. Hearing- and speech-impaired individuals with text telephones (TTY) may contact the Commission at (512) 936-7136. The deadline for intervention in the proceeding is August 12, 2002 and a letter requesting intervention should be received by the Commission by that date.

GVEC selected five (5) primary alternate routes from eleven (11) preliminary routes to file in this CCN application. Listed below are descriptions of the five (5) primary alternate routes. The preferred route is designated as Route 4.

Route 4 (A-B-C'-D'-E-G-I)

The preferred route (Route 4) begins at a point on the previously certified Capote to Hickory Forest 138-kV transmission line, located on Farm-to-Market Road (FM) 1117, approximately 1 mile north of Zion Hill Road. The route proceeds west and then north from this point for approximately 3,600 feet as a second circuit on the Capote to Hickory Forest structures.

The preferred route leaves the existing line and heads west generally along property lines, crossing McKnight Road approximately 5,900 feet north of Zion Hill Road, Muehl Road approximately 5,100 feet north of Zion Hill Road, Schneider Road approximately 5,100 feet north of Zion Hill Road, and Fox Trotter Road approximately 7,300 feet north of Zion Hill Road. From this last road crossing, the route turns slightly southwest, paralleling property lines to State Highway (SH) 123. The preferred route crosses SH 123 approximately 1,200 feet south of Lange Road and proceeds in a southwest direction along property lines and cross-country for approximately 6,700 feet where it crosses Still Meadow Road, approximately 1,200 feet south of

~~Lange Road.~~ The route continues cross-country to an approximate 90°-bend in Mesquite Pass Road. (This is Links I and G on the enclosed map.)

The preferred route then parallels Mesquite Pass Road for approximately 10,500 feet. (This is Links E and D' on the enclosed map.)

From this point, the preferred route makes an approximate 90° turn to the northwest, paralleling an existing City Public Service (CPS) 345-kV transmission line for approximately 9,800 feet. The preferred route makes a turn to the southwest (away from the existing 345-kV line) and follows property lines for approximately 5,200 feet to a point on Sweet Home Road, approximately 1,700 feet south of Woelke Road. (This is Links C' and B on the enclosed map.)

At this point, the preferred route turns northwest and follows Sweet Home Road for approximately 2,000 feet to the existing New Berlin Substation. (This is Link A on the enclosed map.)

Route 1 (D-E-G-I)

This alternate route (Route 1) begins at a point on the previously certified Capote to Hickory Forest 138-kV transmission line, located on FM 1117, approximately 1 mile north of Zion Hill Road. The route proceeds west and then north from this point for approximately 3,600 feet as a second circuit on the Capote to Hickory Forest structures.

This alternate route leaves the existing line and heads west generally along property lines, crossing McKnight Road approximately 5,900 feet north of Zion Hill Road, Muehl Road approximately 5,100 feet north of Zion Hill Road, Schneider Road approximately 5,100 feet north of Zion Hill Road, and Fox Trotter Road approximately 7,300 feet north of Zion Hill Road. From this last road crossing, the route turns slightly southwest, paralleling property lines to SH 123. This alternate route crosses SH 123 approximately 1,200 feet south of Lange Road and proceeds in a west/southwest direction along property lines and cross-country for approximately 6,700 feet where it crosses Still Meadow Road, approximately 1,200 feet south of Lange Road. The route continues cross-country to an approximate 90°-bend in Mesquite Pass Road. (This is Links I and G on the enclosed map.)

From this point, the alternate route parallels Mesquite Pass Road for approximately 7,100 feet to a point approximately 2,000 feet southwest of Elm Creek Road. (This is Link E on the enclosed map.)

This alternate route turns northwest and parallels a property line to FM 467 at the point where an existing Brazos Electric Cooperative 345-kV transmission line crosses the road. The route continues northwest parallel to the existing Brazos transmission line for approximately 7,900 feet. This alternate route turns southwest and runs along property lines to a point on Woelke Road approximately 3,600 feet northeast of its intersection with Sweet Home Road. The alternate route parallels Woelke Road southwest for approximately 2,800 feet where it turns west and enters the existing New Berlin Substation, located on Sweet Home Road. (This is Link D on the enclosed map.)

Route 6 (A-B-C'-D'-E-H-K-L)

This alternate route (Route 6) begins at a point on the previously certified Capote to Hickory Forest 138-kV transmission line, located on FM 1117, at its intersection with Zion Hill Road. The route proceeds west along Zion Hill Road for approximately 6,700 feet. (This is Link L on the enclosed map.)

This alternate route turns south and parallels property lines for about 7,500 feet. From here, the alternate route turns west, still along property lines, and continues for approximately 5,200 feet to Nockenut Road, approximately 7,400 feet south of Zion Hill Road. The route heads west across Nockenut Road and continues along property lines and cross-country to SH 123, approximately 1,500 feet north of Big Oaks Road. The route turns north and parallels SH 123 for about 3,000 feet, then turns west and northwest along property lines to Land Ranch Road. The route continues west along Land Ranch Road for approximately 4,500 feet to its intersection with Still Meadow Road. At this point, the alternate route turns northwest and parallels property lines to a bend in Mesquite Pass Road, approximately 2,500 feet northeast of Elm Creek Road. (This is Links K and H on the enclosed map.)

The route turns southwest and parallels Mesquite Pass Road for approximately 10,500 feet. (This is Links E and D' on the enclosed map.)

From this point, the route makes an approximate 90°-turn to the northwest, paralleling an existing CPS 345-kV transmission line for approximately 9,800 feet. Here, the route makes a turn to the southwest (away from the existing 345-kV line) and follows property lines for approximately 5,200 feet to a point on Sweet Home Road approximately 1,700 feet south of Woelke Road. (This is Links C' and B on the enclosed map.)

At this point the route turns northwest and follows Sweet Home Road for approximately 2,000 feet to the existing New Berlin Substation. (This is Link A on the enclosed map.)

Route 7 (A-B-C'-F-K-L)

This alternate route (Route 7) begins at a point on the previously certified Capote to Hickory Forest 138-kV transmission line, located on FM 1117, at its intersection with Zion Hill Road. The route proceeds west along Zion Hill Road for approximately 6,700 feet. (This is Link L on the enclosed map.)

This alternate route turns south and parallels property lines for about 7,500 feet. From here, the alternate route turns west, still along property lines, and continues for approximately 5,200 feet to Nockenut Road, approximately 7,400 feet south of Zion Hill Road. The route heads west across Nockenut Road and continues along property lines and cross-country to SH 123, approximately 1,500 feet north of Big Oaks Road. The route turns north and parallels SH 123 for about 3,000 feet, then turns west and northwest along property lines, to Land Ranch Road. The route continues west along Land Ranch Road for approximately 4,500 feet to its intersection with Still Meadow Road. At this point, the alternate route turns northwest, then southwest, along property lines, and ends up at the intersection of Elm Creek Road and Good Luck Road. The route continues along Good Luck Road to its intersection with Uncle Dick's Road, then turns northwest and parallels property lines for approximately 6,100 feet to the point where an existing

CPS 345-kV transmission line crosses Mesquite Pass Road. (This is Links K and F on the enclosed map.)

From here, the route continues northwest, parallel to the existing 345-kV line for approximately 9,800 feet. Here the alternate route turns southwest (away from the 345-kV line) and follows property lines for approximately 5,200 feet to a point on Sweet Home Road approximately 1,700 feet south of Woelke Road. (This is Links C' and B on the enclosed map.)

At this point, the route turns northwest and follows Sweet Home Road for approximately 2,000 feet to the existing New Berlin Substation. (This is Link A on the enclosed map.)

Route 8 (A-C-C'-D'-E-G-I)

This alternate route (Route 8) begins at a point on the previously certified Capote to Hickory Forest 138-kV transmission line, located on FM 1117, approximately 1 mile north of Zion Hill Road. The route proceeds west and then north from this point for approximately 3,600 feet as a second circuit on the Capote to Hickory Forest structures.

This alternate route leaves the existing line and generally heads west along property lines, crossing McKnight Road approximately 5,900 feet north of Zion Hill Road, Muehl Road approximately 5,100 feet north of Zion Hill Road, Schneider Road approximately 5,100 feet north of Zion Hill Road, and Fox Trotter Road approximately 7,300 feet north of Zion Hill Road. From this last road crossing, the route turns slightly southwest, paralleling property lines to SH 123. The alternate route crosses SH 123 approximately 1,200 feet south of Lange Road and proceeds in a southwest direction along property lines and cross-country for approximately 6,700 feet where it crosses Still Meadow Road, approximately 1,200 feet south of Lange Road. The route continues cross-country to an approximate 90°-bend in Mesquite Pass Road. (This is Links I and G on the enclosed map.)

The route then parallels Mesquite Pass Road for approximately 10,500 feet. (This is Links E and D' on the enclosed map.)

At this point, the alternate route turns northwest and parallels an existing CPS 345-kV transmission line for approximately 2,000 feet. (This is Link C' on the enclosed map.)

The route turns southwest and, after a short distance, returns to parallel Mesquite Pass Road, first southwest, then northwest for approximately 9,300 feet to its intersection with Sweet Home Road. (This is Link C on the enclosed map.)


From here, the route turns to the northwest and proceeds directly to the existing New Berlin Substation, paralleling Sweet Home Road for approximately the last 2,000 feet. (This is Link A on the enclosed map.)

If the project is approved by the Public Utility Commission of Texas (PUCT), GVEC will proceed with constructing the proposed facilities. The cost of the proposed project is anticipated to be approximately \$3,920,800.

Please reference Docket No. 26185 on all correspondence to the Commission.

A map illustrating the proposed project and project area has been enclosed for your convenience.

Respectfully,

A handwritten signature in black ink, appearing to read "Marcus W. Pridgeon". The signature is stylized with a large, sweeping initial "M" and a long, horizontal stroke extending to the right.

Marcus W. Pridgeon
General Manager
and Chief Executive Officer

enclosure



Hickory Forest to New Berlin Project

Managed for GVEC by LCRA



June 28, 2002

President Mel Grones
President-Guadalupe County Farm Bureau Office
P.O. Box 924
Seguin, Texas 78156

Dear President Grones:

Guadalupe Valley Electric Cooperative (GVEC) hereby gives notice of its intent to secure a Certificate of Convenience and Necessity (CCN) to build a new 138 kilovolt (kV) transmission line (approximately 12 miles in length) in Guadalupe County. Initially, the new line will be energized at 69 kV. Persons with questions about this project should contact Sean Alvarez, Project Manager at (210) 945-5004 or Steve Slaughter, Engineering Division Manager, GVEC at (830) 857-1106. Persons who wish to intervene in the proceeding or comment upon action sought, should contact the Public Utility Commission of Texas, P.O. Box 13326, Austin, Texas 78711-3326, or call the Public Utility Commission at (512) 936-7120 or (888) 782-8477. Hearing- and speech-impaired individuals with text telephones (TTY) may contact the Commission at (512) 936-7136. The deadline for intervention in the proceeding is August 12, 2002 and a letter requesting intervention should be received by the Commission by that date.

GVEC selected five (5) primary alternate routes from eleven (11) preliminary routes to file in this CCN application. Listed below are descriptions of the five (5) primary alternate routes. The preferred route is designated as Route 4.

Route 4 (A-B-C'-D'-E-G-I)

The preferred route (Route 4) begins at a point on the previously certified Capote to Hickory Forest 138-kV transmission line, located on Farm-to-Market Road (FM) 1117, approximately 1 mile north of Zion Hill Road. The route proceeds west and then north from this point for approximately 3,600 feet as a second circuit on the Capote to Hickory Forest structures.

The preferred route leaves the existing line and heads west generally along property lines, crossing McKnight Road approximately 5,900 feet north of Zion Hill Road, Muehl Road approximately 5,100 feet north of Zion Hill Road, Schneider Road approximately 5,100 feet north of Zion Hill Road, and Fox Trotter Road approximately 7,300 feet north of Zion Hill Road. From this last road crossing, the route turns slightly southwest, paralleling property lines to State Highway (SH) 123. The preferred route crosses SH 123 approximately 1,200 feet south of Lange Road and proceeds in a southwest direction along property lines and cross-country for approximately 6,700 feet where it crosses Still Meadow Road, approximately 1,200 feet south of

Lange Road. The route continues cross-country to an approximate 90°-bend in Mesquite Pass Road. (This is Links I and G on the enclosed map.)

The preferred route then parallels Mesquite Pass Road for approximately 10,500 feet. (This is Links E and D' on the enclosed map.)

From this point, the preferred route makes an approximate 90° turn to the northwest, paralleling an existing City Public Service (CPS) 345-kV transmission line for approximately 9,800 feet. The preferred route makes a turn to the southwest (away from the existing 345-kV line) and follows property lines for approximately 5,200 feet to a point on Sweet Home Road, approximately 1,700 feet south of Woelke Road. (This is Links C' and B on the enclosed map.)

At this point, the preferred route turns northwest and follows Sweet Home Road for approximately 2,000 feet to the existing New Berlin Substation. (This is Link A on the enclosed map.)

Route 1 (D-E-G-I)

This alternate route (Route 1) begins at a point on the previously certified Capote to Hickory Forest 138-kV transmission line, located on FM 1117, approximately 1 mile north of Zion Hill Road. The route proceeds west and then north from this point for approximately 3,600 feet as a second circuit on the Capote to Hickory Forest structures.

This alternate route leaves the existing line and heads west generally along property lines, crossing McKnight Road approximately 5,900 feet north of Zion Hill Road, Muchl Road approximately 5,100 feet north of Zion Hill Road, Schneider Road approximately 5,100 feet north of Zion Hill Road, and Fox Trotter Road approximately 7,300 feet north of Zion Hill Road. From this last road crossing, the route turns slightly southwest, paralleling property lines to SH 123. This alternate route crosses SH 123 approximately 1,200 feet south of Lange Road and proceeds in a west/southwest direction along property lines and cross-country for approximately 6,700 feet where it crosses Still Meadow Road, approximately 1,200 feet south of Lange Road. The route continues cross-country to an approximate 90°-bend in Mesquite Pass Road. (This is Links I and G on the enclosed map.)

From this point, the alternate route parallels Mesquite Pass Road for approximately 7,100 feet to a point approximately 2,000 feet southwest of Elm Creek Road. (This is Link E on the enclosed map.)

This alternate route turns northwest and parallels a property line to FM 467 at the point where an existing Brazos Electric Cooperative 345-kV transmission line crosses the road. The route continues northwest parallel to the existing Brazos transmission line for approximately 7,900 feet. This alternate route turns southwest and runs along property lines to a point on Woelke Road approximately 3,600 feet northeast of its intersection with Sweet Home Road. The alternate route parallels Woelke Road southwest for approximately 2,800 feet where it turns west and enters the existing New Berlin Substation, located on Sweet Home Road. (This is Link D on the enclosed map.)

Route 6 (A-B-C'-D'-E-H-K-L)

This alternate route (Route 6) begins at a point on the previously certified Capote to Hickory Forest 138-kV transmission line, located on FM 1117, at its intersection with Zion Hill Road. The route proceeds west along Zion Hill Road for approximately 6,700 feet. (This is Link L on the enclosed map.)

This alternate route turns south and parallels property lines for about 7,500 feet. From here, the alternate route turns west, still along property lines, and continues for approximately 5,200 feet to Nockenut Road, approximately 7,400 feet south of Zion Hill Road. The route heads west across Nockenut Road and continues along property lines and cross-country to SH 123, approximately 1,500 feet north of Big Oaks Road. The route turns north and parallels SH 123 for about 3,000 feet, then turns west and northwest along property lines to Land Ranch Road. The route continues west along Land Ranch Road for approximately 4,500 feet to its intersection with Still Meadow Road. At this point, the alternate route turns northwest and parallels property lines to a bend in Mesquite Pass Road, approximately 2,500 feet northeast of Elm Creek Road. (This is Links K and H on the enclosed map.)

The route turns southwest and parallels Mesquite Pass Road for approximately 10,500 feet. (This is Links E and D' on the enclosed map.)

From this point, the route makes an approximate 90°-turn to the northwest, paralleling an existing CPS 345-kV transmission line for approximately 9,800 feet. Here, the route makes a turn to the southwest (away from the existing 345-kV line) and follows property lines for approximately 5,200 feet to a point on Sweet Home Road approximately 1,700 feet south of Woelke Road. (This is Links C' and B on the enclosed map.)

At this point the route turns northwest and follows Sweet Home Road for approximately 2,000 feet to the existing New Berlin Substation. (This is Link A on the enclosed map.)

Route 7 (A-B-C'-F-K-L)

This alternate route (Route 7) begins at a point on the previously certified Capote to Hickory Forest 138-kV transmission line, located on FM 1117, at its intersection with Zion Hill Road. The route proceeds west along Zion Hill Road for approximately 6,700 feet. (This is Link L on the enclosed map.)

This alternate route turns south and parallels property lines for about 7,500 feet. From here, the alternate route turns west, still along property lines, and continues for approximately 5,200 feet to Nockenut Road, approximately 7,400 feet south of Zion Hill Road. The route heads west across Nockenut Road and continues along property lines and cross-country to SH 123, approximately 1,500 feet north of Big Oaks Road. The route turns north and parallels SH 123 for about 3,000 feet, then turns west and northwest along property lines, to Land Ranch Road. The route continues west along Land Ranch Road for approximately 4,500 feet to its intersection with Still Meadow Road. At this point, the alternate route turns northwest, then southwest, along property lines, and ends up at the intersection of Elm Creek Road and Good Luck Road. The route continues along Good Luck Road to its intersection with Uncle Dick's Road, then turns northwest and parallels property lines for approximately 6,100 feet to the point where an existing

CPS 345-kV transmission line crosses Mesquite Pass Road. (This is Links K and F on the enclosed map.)

From here, the route continues northwest, parallel to the existing 345-kV line for approximately 9,800 feet. Here the alternate route turns southwest (away from the 345-kV line) and follows property lines for approximately 5,200 feet to a point on Sweet Home Road approximately 1,700 feet south of Woelke Road. (This is Links C' and B on the enclosed map.)

At this point, the route turns northwest and follows Sweet Home Road for approximately 2,000 feet to the existing New Berlin Substation. (This is Link A on the enclosed map.)

Route 8 (A-C-C'-D'-E-G-I)

This alternate route (Route 8) begins at a point on the previously certified Capote to Hickory Forest 138-kV transmission line, located on FM 1117, approximately 1 mile north of Zion Hill Road. The route proceeds west and then north from this point for approximately 3,600 feet as a second circuit on the Capote to Hickory Forest structures.

This alternate route leaves the existing line and generally heads west along property lines, crossing McKnight Road approximately 5,900 feet north of Zion Hill Road, Muehl Road approximately 5,100 feet north of Zion Hill Road, Schneider Road approximately 5,100 feet north of Zion Hill Road, and Fox Trotter Road approximately 7,300 feet north of Zion Hill Road. From this last road crossing, the route turns slightly southwest, paralleling property lines to SH 123. The alternate route crosses SH 123 approximately 1,200 feet south of Lange Road and proceeds in a southwest direction along property lines and cross-country for approximately 6,700 feet where it crosses Still Meadow Road, approximately 1,200 feet south of Lange Road. The route continues cross-country to an approximate 90°-bend in Mesquite Pass Road. (This is Links I and G on the enclosed map.)

The route then parallels Mesquite Pass Road for approximately 10,500 feet. (This is Links E and D' on the enclosed map.)

At this point, the alternate route turns northwest and parallels an existing CPS 345-kV transmission line for approximately 2,000 feet. (This is Link C' on the enclosed map.)

The route turns southwest and, after a short distance, returns to parallel Mesquite Pass Road, first southwest, then northwest for approximately 9,300 feet to its intersection with Sweet Home Road. (This is Link C on the enclosed map.)

From here, the route turns to the northwest and proceeds directly to the existing New Berlin Substation, paralleling Sweet Home Road for approximately the last 2,000 feet. (This is Link A on the enclosed map.)


If the project is approved by the Public Utility Commission of Texas (PUCT), GVEC will proceed with constructing the proposed facilities. The cost of the proposed project is anticipated to be approximately \$3,920,800.

President Mel Groves
June 28, 2002
Page 5

Please reference Docket No. 26185 on all correspondence to the Commission.

A map illustrating the proposed project and project area has been enclosed for your convenience.

Respectfully,

A handwritten signature in black ink, appearing to read "Marcus W. Pridgeon", is written over a horizontal line. The signature is fluid and cursive, with the first name "Marcus" being the most prominent.

Marcus W. Pridgeon
General Manager
and Chief Executive Officer

enclosure



Hickory Forest to New Berlin Project

Managed for GVEC by LCRA



June 28, 2002

The Honorable Donald L. Schraub
Guadalupe County Judge Elect
Guadalupe County Courthouse
312 Lake Ridge Dr.
Seguin, Texas 78155

Dear Judge Elect Schraub:

Guadalupe Valley Electric Cooperative (GVEC) hereby gives notice of its intent to secure a Certificate of Convenience and Necessity (CCN) to build a new 138 kilovolt (kV) transmission line (approximately 12 miles in length) in Guadalupe County. Initially, the new line will be energized at 69 kV. Persons with questions about this project should contact Sean Alvarez, Project Manager at (210) 945-5004 or Steve Slaughter, Engineering Division Manager, GVEC at (830) 857-1106. Persons who wish to intervene in the proceeding or comment upon action sought, should contact the Public Utility Commission of Texas, P.O. Box 13326, Austin, Texas 78711-3326, or call the Public Utility Commission at (512) 936-7120 or (888) 782-8477. Hearing- and speech-impaired individuals with text telephones (TTY) may contact the Commission at (512) 936-7136. The deadline for intervention in the proceeding is August 12, 2002 and a letter requesting intervention should be received by the Commission by that date.

GVEC selected five (5) primary alternate routes from eleven (11) preliminary routes to file in this CCN application. Listed below are descriptions of the five (5) primary alternate routes. The preferred route is designated as Route 4.

Route 4 (A-B-C'-D'-E-G-I)

The preferred route (Route 4) begins at a point on the previously certified Capote to Hickory Forest 138-kV transmission line, located on Farm-to-Market Road (FM) 1117, approximately 1 mile north of Zion Hill Road. The route proceeds west and then north from this point for approximately 3,600 feet as a second circuit on the Capote to Hickory Forest structures.

The preferred route leaves the existing line and heads west generally along property lines, crossing McKnight Road approximately 5,900 feet north of Zion Hill Road, Muehl Road approximately 5,100 feet north of Zion Hill Road, Schneider Road approximately 5,100 feet north of Zion Hill Road, and Fox Trotter Road approximately 7,300 feet north of Zion Hill Road. From this last road crossing, the route turns slightly southwest, paralleling property lines to State Highway (SH) 123. The preferred route crosses SH 123 approximately 1,200 feet south of Lange Road and proceeds in a southwest direction along property lines and cross-country for approximately 6,700 feet where it crosses Still Meadow Road, approximately 1,200 feet south of

Lange Road. The route continues cross-country to an approximate 90°-bend in Mesquite Pass Road. (This is Links I and G on the enclosed map.)

The preferred route then parallels Mesquite Pass Road for approximately 10,500 feet. (This is Links E and D' on the enclosed map.)

From this point, the preferred route makes an approximate 90° turn to the northwest, paralleling an existing City Public Service (CPS) 345-kV transmission line for approximately 9,800 feet. The preferred route makes a turn to the southwest (away from the existing 345-kV line) and follows property lines for approximately 5,200 feet to a point on Sweet Home Road, approximately 1,700 feet south of Woelke Road. (This is Links C' and B on the enclosed map.)

At this point, the preferred route turns northwest and follows Sweet Home Road for approximately 2,000 feet to the existing New Berlin Substation. (This is Link A on the enclosed map.)

Route 1 (D-E-G-I)

This alternate route (Route 1) begins at a point on the previously certified Capote to Hickory Forest 138-kV transmission line, located on FM 1117, approximately 1 mile north of Zion Hill Road. The route proceeds west and then north from this point for approximately 3,600 feet as a second circuit on the Capote to Hickory Forest structures.

This alternate route leaves the existing line and heads west generally along property lines, crossing McKnight Road approximately 5,900 feet north of Zion Hill Road, Muehl Road approximately 5,100 feet north of Zion Hill Road, Schneider Road approximately 5,100 feet north of Zion Hill Road, and Fox Trotter Road approximately 7,300 feet north of Zion Hill Road. From this last road crossing, the route turns slightly southwest, paralleling property lines to SH 123. This alternate route crosses SH 123 approximately 1,200 feet south of Lange Road and proceeds in a west/southwest direction along property lines and cross-country for approximately 6,700 feet where it crosses Still Meadow Road, approximately 1,200 feet south of Lange Road. The route continues cross-country to an approximate 90°-bend in Mesquite Pass Road. (This is Links I and G on the enclosed map.)

From this point, the alternate route parallels Mesquite Pass Road for approximately 7,100 feet to a point approximately 2,000 feet southwest of Elm Creek Road. (This is Link E on the enclosed map.)

This alternate route turns northwest and parallels a property line to FM 467 at the point where an existing Brazos Electric Cooperative 345-kV transmission line crosses the road. The route continues northwest parallel to the existing Brazos transmission line for approximately 7,900 feet. This alternate route turns southwest and runs along property lines to a point on Woelke Road approximately 3,600 feet northeast of its intersection with Sweet Home Road. The alternate route parallels Woelke Road southwest for approximately 2,800 feet where it turns west and enters the existing New Berlin Substation, located on Sweet Home Road. (This is Link D on the enclosed map.)

Route 6 (A-B-C'-D'-E-H-K-L)

This alternate route (Route 6) begins at a point on the previously certified Capote to Hickory Forest 138-kV transmission line, located on FM 1117, at its intersection with Zion Hill Road. The route proceeds west along Zion Hill Road for approximately 6,700 feet. (This is Link L on the enclosed map.)

This alternate route turns south and parallels property lines for about 7,500 feet. From here, the alternate route turns west, still along property lines, and continues for approximately 5,200 feet to Nockenut Road, approximately 7,400 feet south of Zion Hill Road. The route heads west across Nockenut Road and continues along property lines and cross-country to SH 123, approximately 1,500 feet north of Big Oaks Road. The route turns north and parallels SH 123 for about 3,000 feet, then turns west and northwest along property lines to Land Ranch Road. The route continues west along Land Ranch Road for approximately 4,500 feet to its intersection with Still Meadow Road. At this point, the alternate route turns northwest and parallels property lines to a bend in Mesquite Pass Road, approximately 2,500 feet northeast of Elm Creek Road. (This is Links K and H on the enclosed map.)

The route turns southwest and parallels Mesquite Pass Road for approximately 10,500 feet. (This is Links E and D' on the enclosed map.)

From this point, the route makes an approximate 90°-turn to the northwest, paralleling an existing CPS 345-kV transmission line for approximately 9,800 feet. Here, the route makes a turn to the southwest (away from the existing 345-kV line) and follows property lines for approximately 5,200 feet to a point on Sweet Home Road approximately 1,700 feet south of Woelke Road. (This is Links C' and B on the enclosed map.)

At this point the route turns northwest and follows Sweet Home Road for approximately 2,000 feet to the existing New Berlin Substation. (This is Link A on the enclosed map.)

Route 7 (A-B-C'-F-K-L)

This alternate route (Route 7) begins at a point on the previously certified Capote to Hickory Forest 138-kV transmission line, located on FM 1117, at its intersection with Zion Hill Road. The route proceeds west along Zion Hill Road for approximately 6,700 feet. (This is Link L on the enclosed map.)

This alternate route turns south and parallels property lines for about 7,500 feet. From here, the alternate route turns west, still along property lines, and continues for approximately 5,200 feet to Nockenut Road, approximately 7,400 feet south of Zion Hill Road. The route heads west across Nockenut Road and continues along property lines and cross-country to SH 123, approximately 1,500 feet north of Big Oaks Road. The route turns north and parallels SH 123 for about 3,000 feet, then turns west and northwest along property lines, to Land Ranch Road. The route continues west along Land Ranch Road for approximately 4,500 feet to its intersection with Still Meadow Road. At this point, the alternate route turns northwest, then southwest, along property lines, and ends up at the intersection of Elm Creek Road and Good Luck Road. The route continues along Good Luck Road to its intersection with Uncle Dick's Road, then turns northwest and parallels property lines for approximately 6,100 feet to the point where an existing

CPS 345-kV transmission line crosses Mesquite Pass Road. (This is Links K and F on the enclosed map.)

From here, the route continues northwest, parallel to the existing 345-kV line for approximately 9,800 feet. Here the alternate route turns southwest (away from the 345-kV line) and follows property lines for approximately 5,200 feet to a point on Sweet Home Road approximately 1,700 feet south of Woelke Road. (This is Links C' and B on the enclosed map.)

At this point, the route turns northwest and follows Sweet Home Road for approximately 2,000 feet to the existing New Berlin Substation. (This is Link A on the enclosed map.)

Route 8 (A-C-C'-D'-E-G-I)

This alternate route (Route 8) begins at a point on the previously certified Capote to Hickory Forest 138-kV transmission line, located on FM 1117, approximately 1 mile north of Zion Hill Road. The route proceeds west and then north from this point for approximately 3,600 feet as a second circuit on the Capote to Hickory Forest structures.

This alternate route leaves the existing line and generally heads west along property lines, crossing McKnight Road approximately 5,900 feet north of Zion Hill Road, Muehl Road approximately 5,100 feet north of Zion Hill Road, Schneider Road approximately 5,100 feet north of Zion Hill Road, and Fox Trotter Road approximately 7,300 feet north of Zion Hill Road. From this last road crossing, the route turns slightly southwest, paralleling property lines to SH 123. The alternate route crosses SH 123 approximately 1,200 feet south of Lange Road and proceeds in a southwest direction along property lines and cross-country for approximately 6,700 feet where it crosses Still Meadow Road, approximately 1,200 feet south of Lange Road. The route continues cross-country to an approximate 90°-bend in Mesquite Pass Road. (This is Links I and G on the enclosed map.)

The route then parallels Mesquite Pass Road for approximately 10,500 feet. (This is Links E and D' on the enclosed map.)

At this point, the alternate route turns northwest and parallels an existing CPS 345-kV transmission line for approximately 2,000 feet. (This is Link C' on the enclosed map.)

The route turns southwest and, after a short distance, returns to parallel Mesquite Pass Road, first southwest, then northwest for approximately 9,300 feet to its intersection with Sweet Home Road. (This is Link C on the enclosed map.)

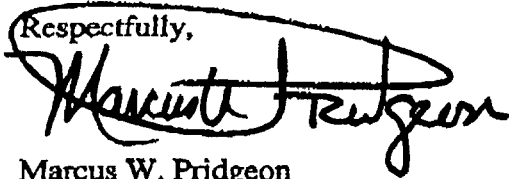
From here, the route turns to the northwest and proceeds directly to the existing New Berlin Substation, paralleling Sweet Home Road for approximately the last 2,000 feet. (This is Link A on the enclosed map.)

If the project is approved by the Public Utility Commission of Texas (PUCT), GVEC will proceed with constructing the proposed facilities. The cost of the proposed project is anticipated to be approximately \$3,920,800.

Please reference Docket No. 26185 on all correspondence to the Commission.

A map illustrating the proposed project and project area has been enclosed for your convenience.

Respectfully,

A handwritten signature in black ink, appearing to read "Marcus W. Pridgeon". The signature is written in a cursive, flowing style with a large, prominent loop at the end.

Marcus W. Pridgeon
General Manager
and Chief Executive Officer

enclosure



Hickory Forest to New Berlin Project

Managed for GVEC by LCRA



June 28, 2002

The Honorable Judith Cope
County Commissioner Elect Precinct Number 4
Guadalupe County Courthouse
14347 FM 775
LaVernia, Texas 78121

Dear Commissioner Cope:

Guadalupe Valley Electric Cooperative (GVEC) hereby gives notice of its intent to secure a Certificate of Convenience and Necessity (CCN) to build a new 138 kilovolt (kV) transmission line (approximately 12 miles in length) in Guadalupe County. Initially, the new line will be energized at 69 kV. Persons with questions about this project should contact Sean Alvarez, Project Manager at (210) 945-5004 or Steve Slaughter, Engineering Division Manager, GVEC at (830) 857-1106. Persons who wish to intervene in the proceeding or comment upon action sought, should contact the Public Utility Commission of Texas, P.O. Box 13326, Austin, Texas 78711-3326, or call the Public Utility Commission at (512) 936-7120 or (888) 782-8477. Hearing- and speech-impaired individuals with text telephones (TTY) may contact the Commission at (512) 936-7136. The deadline for intervention in the proceeding is August 12, 2002 and a letter requesting intervention should be received by the Commission by that date.

GVEC selected five (5) primary alternate routes from eleven (11) preliminary routes to file in this CCN application. Listed below are descriptions of the five (5) primary alternate routes. The preferred route is designated as Route 4.

Route 4 (A-B-C'-D'-E-G-I)

The preferred route (Route 4) begins at a point on the previously certified Capote to Hickory Forest 138-kV transmission line, located on Farm-to-Market Road (FM) 1117, approximately 1 mile north of Zion Hill Road. The route proceeds west and then north from this point for approximately 3,600 feet as a second circuit on the Capote to Hickory Forest structures.

The preferred route leaves the existing line and heads west generally along property lines, crossing McKnight Road approximately 5,900 feet north of Zion Hill Road, Muehl Road approximately 5,100 feet north of Zion Hill Road, Schneider Road approximately 5,100 feet north of Zion Hill Road, and Fox Trotter Road approximately 7,300 feet north of Zion Hill Road. From this last road crossing, the route turns slightly southwest, paralleling property lines to State Highway (SH) 123. The preferred route crosses SH 123 approximately 1,200 feet south of Lange Road and proceeds in a southwest direction along property lines and cross-country for approximately 6,700 feet where it crosses Still Meadow Road, approximately 1,200 feet south of

Lange Road. The route continues cross-country to an approximate 90°-bend in Mesquite Pass Road. (This is Links I and G on the enclosed map.)

The preferred route then parallels Mesquite Pass Road for approximately 10,500 feet. (This is Links E and D' on the enclosed map.)

From this point, the preferred route makes an approximate 90° turn to the northwest, paralleling an existing City Public Service (CPS) 345-kV transmission line for approximately 9,800 feet. The preferred route makes a turn to the southwest (away from the existing 345-kV line) and follows property lines for approximately 5,200 feet to a point on Sweet Home Road, approximately 1,700 feet south of Woelke Road. (This is Links C' and B on the enclosed map.)

At this point, the preferred route turns northwest and follows Sweet Home Road for approximately 2,000 feet to the existing New Berlin Substation. (This is Link A on the enclosed map.)

Route 1 (D-E-G-I)

This alternate route (Route 1) begins at a point on the previously certified Capote to Hickory Forest 138-kV transmission line, located on FM 1117, approximately 1 mile north of Zion Hill Road. The route proceeds west and then north from this point for approximately 3,600 feet as a second circuit on the Capote to Hickory Forest structures.

This alternate route leaves the existing line and heads west generally along property lines, crossing McKnight Road approximately 5,900 feet north of Zion Hill Road, Muehl Road approximately 5,100 feet north of Zion Hill Road, Schneider Road approximately 5,100 feet north of Zion Hill Road, and Fox Trotter Road approximately 7,300 feet north of Zion Hill Road. From this last road crossing, the route turns slightly southwest, paralleling property lines to SH 123. This alternate route crosses SH 123 approximately 1,200 feet south of Lange Road and proceeds in a west/southwest direction along property lines and cross-country for approximately 6,700 feet where it crosses Still Meadow Road, approximately 1,200 feet south of Lange Road. The route continues cross-country to an approximate 90°-bend in Mesquite Pass Road. (This is Links I and G on the enclosed map.)

From this point, the alternate route parallels Mesquite Pass Road for approximately 7,100 feet to a point approximately 2,000 feet southwest of Elm Creek Road. (This is Link E on the enclosed map.)

This alternate route turns northwest and parallels a property line to FM 467 at the point where an existing Brazos Electric Cooperative 345-kV transmission line crosses the road. The route continues northwest parallel to the existing Brazos transmission line for approximately 7,900 feet. This alternate route turns southwest and runs along property lines to a point on Woelke Road approximately 3,600 feet northeast of its intersection with Sweet Home Road. The alternate route parallels Woelke Road southwest for approximately 2,800 feet where it turns west and enters the existing New Berlin Substation, located on Sweet Home Road. (This is Link D on the enclosed map.)

Route 6 (A-B-C'-D'-E-H-K-L)

This alternate route (Route 6) begins at a point on the previously certified Capote to Hickory Forest 138-kV transmission line, located on FM 1117, at its intersection with Zion Hill Road. The route proceeds west along Zion Hill Road for approximately 6,700 feet. (This is Link L on the enclosed map.)

This alternate route turns south and parallels property lines for about 7,500 feet. From here, the alternate route turns west, still along property lines, and continues for approximately 5,200 feet to Nockenut Road, approximately 7,400 feet south of Zion Hill Road. The route heads west across Nockenut Road and continues along property lines and cross-country to SH 123, approximately 1,500 feet north of Big Oaks Road. The route turns north and parallels SH 123 for about 3,000 feet, then turns west and northwest along property lines to Land Ranch Road. The route continues west along Land Ranch Road for approximately 4,500 feet to its intersection with Still Meadow Road. At this point, the alternate route turns northwest and parallels property lines to a bend in Mesquite Pass Road, approximately 2,500 feet northeast of Elm Creek Road. (This is Links K and H on the enclosed map.)

The route turns southwest and parallels Mesquite Pass Road for approximately 10,500 feet. (This is Links E and D' on the enclosed map.)

From this point, the route makes an approximate 90°-turn to the northwest, paralleling an existing CPS 345-kV transmission line for approximately 9,800 feet. Here, the route makes a turn to the southwest (away from the existing 345-kV line) and follows property lines for approximately 5,200 feet to a point on Sweet Home Road approximately 1,700 feet south of Woelke Road. (This is Links C' and B on the enclosed map.)

At this point the route turns northwest and follows Sweet Home Road for approximately 2,000 feet to the existing New Berlin Substation. (This is Link A on the enclosed map.)

Route 7 (A-B-C'-F-K-L)

This alternate route (Route 7) begins at a point on the previously certified Capote to Hickory Forest 138-kV transmission line, located on FM 1117, at its intersection with Zion Hill Road. The route proceeds west along Zion Hill Road for approximately 6,700 feet. (This is Link L on the enclosed map.)

This alternate route turns south and parallels property lines for about 7,500 feet. From here, the alternate route turns west, still along property lines, and continues for approximately 5,200 feet to Nockenut Road, approximately 7,400 feet south of Zion Hill Road. The route heads west across Nockenut Road and continues along property lines and cross-country to SH 123, approximately 1,500 feet north of Big Oaks Road. The route turns north and parallels SH 123 for about 3,000 feet, then turns west and northwest along property lines, to Land Ranch Road. The route continues west along Land Ranch Road for approximately 4,500 feet to its intersection with Still Meadow Road. At this point, the alternate route turns northwest, then southwest, along property lines, and ends up at the intersection of Elm Creek Road and Good Luck Road. The route continues along Good Luck Road to its intersection with Uncle Dick's Road, then turns northwest and parallels property lines for approximately 6,100 feet to the point where an existing

CPS 345-kV transmission line crosses Mesquite Pass Road. (This is Links K and F on the enclosed map.)

From here, the route continues northwest, parallel to the existing 345-kV line for approximately 9,800 feet. Here the alternate route turns southwest (away from the 345-kV line) and follows property lines for approximately 5,200 feet to a point on Sweet Home Road approximately 1,700 feet south of Woelke Road. (This is Links C' and B on the enclosed map.)

At this point, the route turns northwest and follows Sweet Home Road for approximately 2,000 feet to the existing New Berlin Substation. (This is Link A on the enclosed map.)

Route 8 (A-C-C'-D'-E-G-I)

This alternate route (Route 8) begins at a point on the previously certified Capote to Hickory Forest 138-kV transmission line, located on FM 1117, approximately 1 mile north of Zion Hill Road. The route proceeds west and then north from this point for approximately 3,600 feet as a second circuit on the Capote to Hickory Forest structures.

This alternate route leaves the existing line and generally heads west along property lines, crossing McKnight Road approximately 5,900 feet north of Zion Hill Road, Muehl Road approximately 5,100 feet north of Zion Hill Road, Schneider Road approximately 5,100 feet north of Zion Hill Road, and Fox Trotter Road approximately 7,300 feet north of Zion Hill Road. From this last road crossing, the route turns slightly southwest, paralleling property lines to SH 123. The alternate route crosses SH 123 approximately 1,200 feet south of Lange Road and proceeds in a southwest direction along property lines and cross-country for approximately 6,700 feet where it crosses Still Meadow Road, approximately 1,200 feet south of Lange Road. The route continues cross-country to an approximate 90°-bend in Mesquite Pass Road. (This is Links I and G on the enclosed map.)

The route then parallels Mesquite Pass Road for approximately 10,500 feet. (This is Links E and D' on the enclosed map.)

At this point, the alternate route turns northwest and parallels an existing CPS 345-kV transmission line for approximately 2,000 feet. (This is Link C' on the enclosed map.)

The route turns southwest and, after a short distance, returns to parallel Mesquite Pass Road, first southwest, then northwest for approximately 9,300 feet to its intersection with Sweet Home Road. (This is Link C on the enclosed map.)

From here, the route turns to the northwest and proceeds directly to the existing New Berlin Substation, paralleling Sweet Home Road for approximately the last 2,000 feet. (This is Link A on the enclosed map.)

If the project is approved by the Public Utility Commission of Texas (PUCT), GVEC will proceed with constructing the proposed facilities. The cost of the proposed project is anticipated to be approximately \$3,920,800.

Please reference Docket No. 26185 on all correspondence to the Commission.

A map illustrating the proposed project and project area has been enclosed for your convenience.

Respectfully,

A handwritten signature in black ink, appearing to read "Marcus W. Pridgeon", is enclosed within a hand-drawn oval.

Marcus W. Pridgeon
General Manager
and Chief Executive Officer

enclosure

EXHIBIT 4

-----Notice to Affected Landowners-----

**The document(s) following this page are a part of this Exhibit
GUADALUPE VALLEY ELECTRIC COOPERATIVE, INC.**

HICKORY FOREST TO NEW BERLIN
GUADALUPE COUNTY TEXAS

Legend
Yellow = Parent Tract

A	B	C	D	E	F	G	H
1 Tract #	First Name	Last Name 1	Business or C/O	Address 1	City	State	Zip
2 A-1	Lester	H&H Associates	c/o Guadalupe Valley Electric Co-Op	RR 2 Box 103	Grapeland	Texas	75844
3 A2-7	Paul H	Brawner, Trustee	for Robbie S Kubella Rogers Trust	775 W Court St	Seguin	Texas	78155-5414
4 A-3	Dorothy	Donsbach	for Dorothy Donsbach and M. Schrank	108 Burr Oak	Seguin	Texas	78155
5 A-3	Karen	Donsbach	Life Estate	1411 Sweet Home Rd.	Seguin	Texas	78155
6 A-3	Dietert	Dietert	for Dorothy Donsbach and M. Schrank	RR 2 Box 72	Manon	Texas	78130
7 A-3	Manda	Schrank	Life Estate	108 Burr Oak	Seguin	Texas	78124
8 A-4	Paul H	Donsbach	Life Estate	RR 2 Box 72	Manon	Texas	78155
9 A-4	Karen	Dietert	for Dorothy Donsbach and M. Schrank	108 Burr Oak	Seguin	Texas	78130
10 A-4	Dorothy	Donsbach	Life Estate	1411 Sweet Home Rd	Seguin	Texas	78155
11 A-4	Manda	Schrank	Life Estate	RR 2 Box 72	Manon	Texas	78124
12 A-5 4	Chris J	Mattke	Life Estate	2903 Ave K	Hondo	Texas	78861
13 A-6 2	Dorothy	Donsbach	c/o Dorothy Donsbach	1411 Sweet Home Rd	Seguin	Texas	78155
14 A-6 3	Gilbert H	Donsbach	c/o Dorothy Donsbach	1411 Sweet Home Rd	Seguin	Texas	78155
15 A-6 4	Gilbert H	Donsbach	c/o Dorothy Donsbach	1411 Sweet Home Rd	Seguin	Texas	78155
16 A-6 4	Karen	Dietert	Life Estate	RR 2 Box 72	Manon	Texas	78130
17 A-6 4	Paul H	Donsbach	Life Estate	108 Burr Oak	Seguin	Texas	78155
18 A-07	Roy N	Mattke	Life Estate	568 Chamomix Ave	Lehigh Acres	FL	33936
19 A-07	Gloria	York	Life Estate	3170 Settlers Way	Seguin	Texas	78155
20 A-08	Gilbert H	Donsbach	c/o Dorothy Donsbach	1411 Sweet Home Rd	Seguin	Texas	78155
21 A-09	David C	Douglass	Life Estate	P.O. Box 328	Seguin	Texas	78156
22 A-09	Mary C	Douglass	Life Estate	P.O. Box 328	Seguin	Texas	78156
23 A-11	Scott N	Almquist, Jr.	Life Estate	420 E. Martindale	Seguin	Texas	78155
24 A-11	Deborah E	Almquist	Life Estate	420 E. Martindale	Seguin	Texas	78155
25 A-11 1	Donald	Riske	Life Estate	1750 Settlers Way	Seguin	Texas	78155
26 B-6	David C	Douglass	Life Estate	P.O. Box 328	Seguin	Texas	78156
27 B-6	Mary C	Douglass	Life Estate	P.O. Box 328	Seguin	Texas	78156
28 B-7	David C	Douglass	Life Estate	P.O. Box 328	Seguin	Texas	78156
29 B-7	Mary C	Douglass	Life Estate	P.O. Box 328	Seguin	Texas	78156
30 B-8	Lamar E.	Clanton	Life Estate	1890 Settlers Way	Seguin	Texas	78155
31 B-8	Mana E.	Clanton	Life Estate	1890 Settlers Way	Seguin	Texas	78155
32 B-9	David	Baenziger	Life Estate	1804 Settlers Way	Seguin	Texas	78155
33 B-9	Linda	Baenziger	Life Estate	1804 Settlers Way	Seguin	Texas	78155
34 B-10 1	Leona L.	Flaig	Life Estate	7135 Oakridge Dr.	San Antonio	Texas	78229
35 B-10 2	Leona L.	Flaig	Life Estate	7135 Oakridge Dr.	San Antonio	Texas	78229
36 B-11 1	Donald	Riske	Life Estate	1750 Settlers Way	Seguin	Texas	78155
37 B-11 2	Donald	Riske	Life Estate	1750 Settlers Way	Seguin	Texas	78155
38 B-12	Frank Edward	Wolf	Life Estate	1664 Settlers Way	Seguin	Texas	78155
39 B-13	H R	Brown	Life Estate	Star Route 1, Box 66	Leesville	Texas	78122
40 B-13	Lina M	Brown	Life Estate	Star Route 1, Box 66	Leesville	Texas	78122
41 C-1	Ellsworth	Roach, Jr.	Life Estate	15002 Tayport	Channahow	Texas	77530
42 C-2	David C	Douglass	Life Estate	P.O. Box 328	Seguin	Texas	78156
43 C-2	Mary C	Douglass	Life Estate	P.O. Box 328	Seguin	Texas	78156
44 C-3	George	Geddes	Life Estate	420 E. Martindale	Seguin	Texas	78155
45 C-4	David C	Douglass	Life Estate	P.O. Box 328	Seguin	Texas	78156
46 C-4	Mary C	Douglass	Life Estate	P.O. Box 328	Seguin	Texas	78156
47 C-5	Robert Wesley	Bourland	Life Estate	523 Moursund	Seguin	Texas	78221
48 C-5	Mana	Bourland	Life Estate	523 Moursund	Seguin	Texas	78221
49 C-7	Laune	Dean	Life Estate	5451 Mesquite Pass	San Antonio	Texas	78155
50 C-9	R Stanley	Vogel Middle School	c/o Seguin ISD	1121 E. Kingsbury	Seguin	Texas	78155
51 C-10	Lydia	Dean	Life Estate	5406 Mesquite Pass	Seguin	Texas	78155
52 C-10	Winchester, Individually and as Trustee for Aaron Dwayne Doege, a	Dean	Life Estate	5406 Mesquite Pass	Seguin	Texas	78155
53 C-11	Marcia Doege	Minor	Life Estate	550 Reiley Rd.	Seguin	Texas	78155
54 C-11	Rafaye J	Doege	Life Estate	550 Reiley Rd	Seguin	Texas	78155
55 C-12 1	Craig R.	Dorrance	Life Estate	5081 Mesquite Pass	Seguin	Texas	78155

Legend:
Yellow = Parent Tract

HICKORY FOREST TO NEW BERLIN
GUADALUPE COUNTY TEXAS

7/18/2002

A	B	C	D	E	F	G	H
1	Tract #	First Name	Last Name 1	Business or C/O	Address 1	City	State
56	C-12 1	Linda	Dorrance	c/o Taive Murphy, County Tax Assessor	5061 Mesquite Pass	Seguin	Texas
57	C-12 2		Guadalupe County		101 East Court Street	Seguin	Texas
58	C-13 3	Al B	Schuerig		1951 Settlers Way	Seguin	Texas
59	C-13 3	Joyce G	Schuerig		1951 Settlers Way	Seguin	Texas
60	C-14	Lee	Weigel, Jr.		5060 Mesquite Pass	Seguin	Texas
61	C-15	Hugo L	Schwanz		4910 Mesquite Pass	Seguin	Texas
62	C-15	Alice	Schwanz		4910 Mesquite Pass	Seguin	Texas
63	C-16	Jimmy C	Towell, Jr.		11910 Orsinger Lane, Apt. 611	San Antonio	Texas
64	C-17	Rodney W.	Bargfrede		4775 Mesquite Pass	Seguin	Texas
65	C-17	Tammy L.	Bargfrede		4775 Mesquite Pass	Seguin	Texas
66	C-18	William J	McCarley		4705 Mesquite Pass	Seguin	Texas
67	C-18	Dorothy	McCarley		4705 Mesquite Pass	Seguin	Texas
68	C-19	Edward	Moore		4701 Mesquite Pass	Seguin	Texas
69	C-19	Karen	Moore		4701 Mesquite Pass	Seguin	Texas
70	C-20	Robert E	Trump		4611 Mesquite Pass	Seguin	Texas
71	C-21	Gary Dee	Stoddard		4565 Mesquite Pass	Seguin	Texas
72	C-21	Linda Louise	Stoddard		4565 Mesquite Pass	Seguin	Texas
73	C-22	Annette	Markgraf		6400 FM 467	Seguin	Texas
74	C-23	Mark Sean	Netherlain		6100 FM 467	Seguin	Texas
75	C-24	Robert	Dienart		6155 FM 467	Seguin	Texas
76	C-25	Edward	Melenhofer		4750 FM 467	Seguin	Texas
77	C-26	Wade	Melenhofer		4750 FM 467	Seguin	Texas
78	C-27	Bobbie J	Herbold		6395 FM 467	Seguin	Texas
79	C-28	Eric	Ernst		4197 Mesquite Pass	Seguin	Texas
80	C-29	Chad	Mondin		2111 Loch Lane	Seguin	Texas
81	C-29	Laura	Mondin		2111 Loch Lane	Seguin	Texas
82	C-30	Eugene R	Dworczyk		3673 Mesquite Pass	Seguin	Texas
83	C-30 1	Martin A	Mechler, Jr.		142 Wayside Drive	San Antonio	Texas
84	C-30 2	Chester M	Crow		139 Wayside Drive	San Antonio	Texas
85	C-30	Kenneth R	Marquis		3421 Mesquite Pass	Seguin	Texas
86	D-5	Williams A	Gibbons		1370 Settlers Way	Seguin	Texas
87	D-6 1	Fred L	Baker		1210 Settlers Way	Seguin	Texas
88	D-6 1	Carla	Baker		1210 Settlers Way	Seguin	Texas
89	D-6 2	Fred L	Baker		1210 Settlers Way	Seguin	Texas
90	D-6 2	Carla	Baker		1210 Settlers Way	Seguin	Texas
91	D-7	Fred L	Baker		1210 Settlers Way	Seguin	Texas
92	D-7	Carla	Baker		1210 Settlers Way	Seguin	Texas
93	D-8	Tim	Bolanek		1096 Settlers Way	Seguin	Texas
94	D-9	Bernhard H	Landgrebe		7254 Blanco Rd., Ste. 205	San Antonio	Texas
95	D-9	Maria R	Landgrebe		7254 Blanco Rd., Ste. 205	San Antonio	Texas
96	D-9 1	Helge	Landgrebe		2720 Elm Creek Road	Seguin	Texas
97	D-9 1	Helge	Landgrebe		2720 Elm Creek Road	Seguin	Texas
98	D-9 2	Bernhard H	Landgrebe		2720 Elm Creek Road	Seguin	Texas
99	D-9 2	Maria	Landgrebe		2720 Elm Creek Road, Ste. 205	San Antonio	Texas
100	D-9 3	Helge	Landgrebe		2720 Elm Creek Road, Ste. 205	San Antonio	Texas
101	D-9 3	Helge	Landgrebe		2720 Elm Creek Road	Seguin	Texas
102	D-9 5	Helge	Landgrebe		2720 Elm Creek Road	Seguin	Texas
103	D-10	Tony R	Merritt		1990 Settlers Way	Seguin	Texas
104	D-11	Clifford	Rutledge		4315 Moana Dr.	San Antonio	Texas
105	D-11	Inge	Rutledge		4315 Moana Dr.	San Antonio	Texas
106	D-12	Richard	Gentine		860 Settlers Way	Seguin	Texas
107	D-12	June	Gentine		860 Settlers Way	Seguin	Texas
108	D-13	Gloria I	Wheelington		590 Settlers Way	Seguin	Texas
109	D-14	Russell S	Amescua		592 Settlers Way	Seguin	Texas
110	D-14	Glinda G	Amescua		592 Settlers Way	Seguin	Texas
111	D-15	Dennis	McIntosh		13039 Nacogdoches	San Antonio	Texas
112	D-16	John H	Schmidt		4880 FM 467	Seguin	Texas
113	D-16	Deborah	Schmidt		4880 FM 467	Seguin	Texas
114	D-17	Michael	Ellinger		P.O. Box 891193	San Antonio	Texas

78

HICKORY FOREST TO NEW BERLIN
GUADALUPE COUNTY TEXAS

7/18/2002

A	B	C	D	E	F	G	H
Tract #	First Name	Last Name 1	Business or C/O	Address 1	City	State	Zip
1							
115 D-17	Robert Edmund	Ellinger		P O Box 691193	San Antonio	Texas	78269
116 D-17	Katherine Ann	Ellinger		P O Box 691193	San Antonio	Texas	78269
117 D-18	John H.	Schmidt		4880 FM 467	Seguin	Texas	78155
118 D-18	Deborah	Schmidt		4880 FM 467	Seguin	Texas	78155
119 D-19	James A	Ball		16916 Sabertooth Dr.	Round Rock	Texas	78681
120 D-19	Katherine Beal	Ball		16916 Sabertooth Dr.	Round Rock	Texas	78681
121 D-19	James A	Ball		16916 Sabertooth Dr.	Round Rock	Texas	78681
122 D-19	Katherine Beal	Ball		16916 Sabertooth Dr.	Round Rock	Texas	78681
123 D-19	James A	Ball		16916 Sabertooth Dr.	Round Rock	Texas	78681
124 D-19	Katherine Beal	Ball		16916 Sabertooth Dr.	Round Rock	Texas	78681
125 D-20	John	Lubbock		4821 FM 467	Seguin	Texas	78155
126 D-21	James E.	Fort		2596 Mesquite Pass	Seguin	Texas	78155
127 D-22	James E	Fort		2596 Mesquite Pass	Seguin	Texas	78155
128 D-23	John Rogers	Glenwinkel		P O Box 866	Malone	WA	98559
129 D-23	Angel	Glenwinkel		P O Box 866	Malone	WA	98559
130 D-23	Johnny	Abramit		2020 Schulermann Rd	Seguin	Texas	78155
131 D-23	Julia	Abramit		2020 Schulermann Rd	Seguin	Texas	78155
132 D-23	John Rogers	Glenwinkel		P O Box 866	Malone	WA	98559
133 D-23	Angel	Glenwinkel		P O Box 866	Malone	WA	98559
134 D-23	John Rogers	Glenwinkel		P O Box 866	Malone	WA	98559
135 D-23	Angel	Glenwinkel		P O Box 866	Malone	WA	98559
136 D-23	John Rogers	Glenwinkel		P O Box 866	Malone	WA	98559
137 D-23	Angel	Glenwinkel		P O Box 866	Malone	WA	98559
138 D-23	John Rogers	Glenwinkel		P O Box 866	Malone	WA	98559
139 D-23	Angel	Glenwinkel		P O Box 866	Malone	WA	98559
140 D-24	Alvino	Amada		2500 Mesquite Pass	Seguin	Texas	78155
141 D-24	Janet	Amada		2500 Mesquite Pass	Seguin	Texas	78155
142 D-25	Bradley E	Barth		2435 Mesquite Pass	Seguin	Texas	78155
143 D-25	Elizabeth	Barth		2435 Mesquite Pass	Seguin	Texas	78155
144 D-25	Bradley E.	Barth		2435 Mesquite Pass	Seguin	Texas	78155
145 D-25	Elizabeth	Barth		2435 Mesquite Pass	Seguin	Texas	78155
146 D-26	Heidi	Haverlah		1911 B St	Floresville	Texas	78155
147 D-26	Heidi L	Haverlah		1911 B St	Floresville	Texas	78155
148 D-27	Randy Joseph	Cowey		2375 Mesquite Pass	Seguin	Texas	78155
149 D-27	Michelle Noreen	Cowey		2375 Mesquite Pass	Seguin	Texas	78155
150 D-28	Himar	Cowey		195 Cowey Ranch Rd	Seguin	Texas	78155
151 D-28	Leola	Cowey		195 Cowey Ranch Rd	Seguin	Texas	78155
152 D-29	Roger	Pue		4505 Elm Creek Rd.	Seguin	Texas	78155
153 D-30	Wanda A	Barsch		4131 Elm Creek Rd.	Seguin	Texas	78155
154 D-30	Wanda A	Barsch		4131 Elm Creek Rd.	Seguin	Texas	78155
155 D-30	Wanda A	Barsch		4131 Elm Creek Rd.	Seguin	Texas	78155
156 D-31	James	Seay		P O Box 627	Seguin	Texas	78155
157 D-32	Randy	Haug		P O Box 1284	Seguin	Texas	78155
158 D-33	Charles	Hoermann		3350 Elm Creek Rd.	Seguin	Texas	78155
159 D-34	Charles	Hoermann		1729 Westview	Seguin	Texas	78155
160 D-34	Jerry Wayne	Hoermann		1729 Westview	Seguin	Texas	78155
161 D-34	Ruby	Hoermann		1441 Mesquite Pass	Seguin	Texas	78155
162 D-34	Ruby	Hoermann		1441 Mesquite Pass	Seguin	Texas	78155
163 DD1	Rodney	Kelso		701 Sweet Home Road	Seguin	Texas	78155-0766
164 DD1	Sylvia	Kelso		701 Sweet Home Road	Seguin	Texas	78155-0766
165 DD2	Rodney	Kelso		701 Sweet Home Road	Seguin	Texas	78155-0766
166 DD2	Sylvia	Kelso		701 Sweet Home Road	Seguin	Texas	78155-0766
167 DD3	Rodney	Kelso		701 Sweet Home Road	Seguin	Texas	78155-0766
168 DD3	Sylvia	Kelso		701 Sweet Home Road	Seguin	Texas	78155-0766
169 DD4	Vernon	Rabe		2010 Woelke Rd	Seguin	Texas	78155-0761
170 DD4	Melitta	Rabe		2010 Woelke Rd	Seguin	Texas	78155-0761
171 DD6	Herman	Cowey		385 Cowey Ranch Rd	Seguin	Texas	78155
172 DD7	Herman	Cowey		385 Cowey Ranch Rd	Seguin	Texas	78155
173 DD8	Carrol E	Bowers		2400 Elm Creek Rd.	Seguin	Texas	78155
174 DD8	Nancy E.	Bowers		2400 Elm Creek Rd	Seguin	Texas	78155
175 E-1	Leona	Flag		7135 Oakridge Dr	San Antonio	Texas	78229

79

Legend:
Yellow = Parent Tract

HICKORY FOREST TO NEW BERLIN
GUADALUPE COUNTY TEXAS

7/18/2002

A	B	C	D	E	F	G	H
Tract #	First Name	Last Name 1	Business or CO	Address 1	City	State	Zip
176 E-2	Frank E	Wolf		1684 Settlers Way	Seguin	Texas	78155
177 E-3	H R	Brown		Star Route 1, Box 66	Leesville	Texas	78122
178 E-3	Lina	Brown		Star Route 1, Box 66	Leesville	Texas	78122
179 E-4	Marnis G	Dietz		1400 Settlers Way	Seguin	Texas	78155
180 E-4	Marnis G	Dietz		1400 Settlers Way	Seguin	Texas	78155
181 E-5	Jimmy C	Grignon Partners Ltd.		2925 Kassarine Pass	Austin	Texas	78704
182 E-6	James	Towell Jr		11910 Orsinger Lane, Apt. 611	San Antonio	Texas	78230
183 E-7	Constance B.	Quarles		5870 FM 467	Seguin	Texas	78155
184 E-7	James	Ussery		5870 FM 467	Seguin	Texas	78155
185 E-7	George L	Ussery		5870 FM 467	Seguin	Texas	78155
186 E-8	Wade	Maerhofer		4750 FM 467	Seguin	Texas	78155
187 E-8 1	Glenn M	Rabe		5475 FM 467	Seguin	Texas	78155
188 E-8 1	Donna F	Rabe		5475 FM 467	Seguin	Texas	78155
189 E-8 2	Wade	Maerhofer		4750 FM 467	Seguin	Texas	78155
190 E-9	Edward	Maerhofer		4750 FM 467 Way	Seguin	Texas	78155
191 EE10 1	LeAnne	LeCruz		3038 Mesquite Pass	Seguin	Texas	78155
192 EE10 2	James A	Laughery Family Trust	c/o Robert G. & Virginia Laughery, Trustees	2980 Mesquite Pass	Seguin	Texas	78155
193 EE10 3	Katherine Beal	Ball		16916 Sabertooth Dr	Round Rock	Texas	78681
194 EE10 3	Edward	Ball		16916 Sabertooth Dr	Round Rock	Texas	78681
195 F-1	Caroline F	Wyatt		4750 FM 467	Seguin	Texas	78155
196 F-2				Rt 3 Box 32	Gonzales	Texas	78629-9505
197 F-3	Carol L.	McDougal		738 Cedar Parkway	Seguin	Texas	78155
198 F-4	Carol L.	McDougal		2881 Mesquite Pass	Seguin	Texas	78155
199 F-4 1	Carol L	McDougal		2881 Mesquite Pass	Seguin	Texas	78155
200 F-4 2	Carol L	McDougal		2881 Mesquite Pass	Seguin	Texas	78155
201 F-5	Billy S	Sigall		3140 Good Luck Rd	Seguin	Texas	78155
202 F-5	Henry S	Herbold		3140 Good Luck Rd	Seguin	Texas	78155
203 F-5	Jimmy Dale	Herbold		3140 Good Luck Rd	Seguin	Texas	78155
204 F-5	Gene	Herbold		3140 Good Luck Rd	Seguin	Texas	78155
205 F-6 2	William H	Muselman		316 Joy Dr.	San Antonio	Texas	78223
206 F-7	Herbert	Bennett	c/o Mark Bennett	5415 Park Lake	San Antonio	Texas	78244
207 F-7 1	Herbert	Bennett	c/o Mark Bennett	5415 Park Lake	San Antonio	Texas	78244
208 F-7 1	Fred	Bennett	c/o Mark Bennett	5415 Park Lake	San Antonio	Texas	78244
209 F-7 1	Mabel	Miller	c/o Mark Bennett	5415 Park Lake	San Antonio	Texas	78244
210 F-7 2	Herbert	Bennett	c/o Mark Bennett	5415 Park Lake	San Antonio	Texas	78244
211 F-7 2	Fred	Bennett	c/o Mark Bennett	5415 Park Lake	San Antonio	Texas	78244
212 F-7 2	Mabel	Miller	c/o Mark Bennett	5415 Park Lake	San Antonio	Texas	78244
213 F-7 3	Herbert	Bennett	c/o Mark Bennett	5415 Park Lake	San Antonio	Texas	78244
214 F-7 3	Fred	Bennett	c/o Mark Bennett	5415 Park Lake	San Antonio	Texas	78244
215 F-7 3	Mabel	Miller	c/o Mark Bennett	5415 Park Lake	San Antonio	Texas	78244
216 F-8	Bette Ann	Mount	c/o Velva Eckols Schneider	700 Good Luck Rd.	Seguin	Texas	78155
217 F-8	Peggy Joyce	Wamcke	c/o Velva Eckols Schneider	700 Good Luck Rd.	Seguin	Texas	78155
218 F-8	Mary Jean	Reiland	c/o Velva Eckols Schneider	700 Good Luck Rd.	Seguin	Texas	78155
219 F-9	Sean Michael	Frazier	c/o Velva Eckols Schneider	4102 Hunting Path	San Antonio	Texas	78218-1524
220 F-10	Melvin L	McMullen		1691 Good Luck Rd	Seguin	Texas	78155
221 F-10	Jacquelyn D	McMullen		1591 Good Luck Rd	Seguin	Texas	78155
222 F-11	Melvin	Williams	c/o Lorenzo Williams	1155 Good Luck Rd.	Seguin	Texas	78155
223 F-11	Diane	Franklin		200 Uncle Dicks Rd	Seguin	Texas	78155
224 F-11 1	Melvin	Williams		1155 Good Luck Rd	Seguin	Texas	78155
225 F-11 2	Diane	Franklin		200 Uncle Dicks Rd	Seguin	Texas	78155
226 F-12	Bette Ann	Mount	c/o Velva Eckols Schneider	700 Good Luck Rd.	Seguin	Texas	78155
227 F-12	Peggy Joyce	Wamcke	c/o Velva Eckols Schneider	700 Good Luck Rd.	Seguin	Texas	78155
228 F-12	Mary Jean	Reiland	c/o Velva Eckols Schneider	700 Good Luck Rd.	Seguin	Texas	78155
229 F-13	Donald Wayne	Renau	c/o Donald Wayne Renau	4702-2 West Avenue	San Antonio	Texas	78213
230 F-13	Elmer Ray	Renau	c/o Donald Wayne Renau	4702-2 West Avenue	San Antonio	Texas	78213
231 F-13	Bessie Lucille	Marin	c/o Donald Wayne Renau	4702-2 West Avenue	San Antonio	Texas	78213
232 F-13	Patsy Jo	Stolinski	c/o Donald Wayne Renau	4702-2 West Avenue	San Antonio	Texas	78213
233 F-13	Vera Renau	Clennings	c/o Donald Wayne Renau	4702-2 West Avenue	San Antonio	Texas	78213
234 F-13	Sharon Ann	Tannenberger	c/o Donald Wayne Renau	4702-2 West Avenue	San Antonio	Texas	78213

HICKORY FOREST TO NEW BERLIN
GUADALUPE COUNTY TEXAS

7/18/2002

A	B	C	D	E	F	G	H
Tract #	First Name	Last Name 1	Business or C/O	Address 1	City	State	Zip
1							
235 F-13.1	Donald Wayne	Renau	c/o Donald Wayne Renau	4702-2 West Avenue	San Antonio	Texas	78213
236 F-13.1	Elmer Ray	Renau	c/o Donald Wayne Renau	4702-2 West Avenue	San Antonio	Texas	78213
237 F-13.1	Bessie Lucille	Martin	c/o Donald Wayne Renau	4702-2 West Avenue	San Antonio	Texas	78213
238 F-13.1	Patsy Jo	Stolinski	c/o Donald Wayne Renau	4702-2 West Avenue	San Antonio	Texas	78213
239 F-13.1	Vera Renau	Clemings	c/o Donald Wayne Renau	4702-2 West Avenue	San Antonio	Texas	78213
240 F-13.1	Sharon Ann	Tannenberger	c/o Donald Wayne Renau	4702-2 West Avenue	San Antonio	Texas	78213
241 F-13.2	Donald Wayne	Renau	c/o Donald Wayne Renau	4702-2 West Avenue	San Antonio	Texas	78213
242 F-13.2	Elmer Ray	Renau	c/o Donald Wayne Renau	4702-2 West Avenue	San Antonio	Texas	78213
243 F-13.2	Bessie Lucille	Martin	c/o Donald Wayne Renau	4702-2 West Avenue	San Antonio	Texas	78213
244 F-13.2	Patsy Jo	Stolinski	c/o Donald Wayne Renau	4702-2 West Avenue	San Antonio	Texas	78213
245 F-13.2	Vera Renau	Clemings	c/o Donald Wayne Renau	4702-2 West Avenue	San Antonio	Texas	78213
246 F-13.2	Sharon Ann	Tannenberger	c/o Donald Wayne Renau	4702-2 West Avenue	San Antonio	Texas	78213
247 F-13.3	Donald Wayne	Renau	c/o Donald Wayne Renau	4702-2 West Avenue	San Antonio	Texas	78213
248 F-13.3	Elmer Ray	Renau	c/o Donald Wayne Renau	4702-2 West Avenue	San Antonio	Texas	78213
249 F-13.3	Bessie Lucille	Martin	c/o Donald Wayne Renau	4702-2 West Avenue	San Antonio	Texas	78213
250 F-13.3	Patsy Jo	Stolinski	c/o Donald Wayne Renau	4702-2 West Avenue	San Antonio	Texas	78213
251 F-13.3	Vera Renau	Clemings	c/o Donald Wayne Renau	4702-2 West Avenue	San Antonio	Texas	78213
252 F-13.3	Sharon Ann	Tannenberger	c/o Donald Wayne Renau	4702-2 West Avenue	San Antonio	Texas	78213
253 F-14	Oscar A	Schneider, Jr.	c/o Donald Wayne Renau	391 Kings Court	San Antonio	Texas	78213
254 F-14	Vickie	Wilson		11507 Oak Knoll	Houston	Texas	77015
255 F-14.1	Oscar A	Schneider, Jr		391 Kings Court	Houston	Texas	78759
256 F-14.1	Vickie	Wilson		11507 Oak Knoll	Houston	Texas	77015
257 F-14.2	Vickie	Wilson		11507 Oak Knoll	Austin	Texas	78759
258 F-14.2	Oscar A	Schneider, Jr		391 Kings Court	Houston	Texas	77015
259 F-15	Allen Gates	Compton, Jr		511 Good Luck Rd	Seguin	Texas	78155
260 F-15	Teresa Ann	Compton		511 Good Luck Rd	Seguin	Texas	78155
261 F-16	Bobby	Hawkins		P.O. Box 1837	Seguin	Texas	78155
262 F-16	Georgette D	Hawkins		P.O. Box 1837	Seguin	Texas	78155
263 F-22	Michael P	Durbin		4456 FM 467	Seguin	Texas	78155
264 F-22	Frances	Durbin		4456 FM 467	Seguin	Texas	78155
265 F-26	Maybel	Bryant		3425 Virginia Rd	Seguin	Texas	78155
266 F-26	William	George Drummer Estate	c/o Brenda Davis	P.O. Box 201236	Los Angeles	CA	90016
267 FF2	Munel E	Duncan		205 Good Luck Rd.	San Antonio	Texas	78220
268 FF2	Robert	Duncan		205 Good Luck Rd.	Seguin	Texas	78155
269 FF3	William T.	Jamison		150 Good Luck Rd.	Seguin	Texas	78155
270 FF4	Robin Syrett	Dickey		5580 Elm Creek Rd.	Seguin	Texas	78155-0653
271 FF4	William	Dickey		5580 Elm Creek Rd	Seguin	Texas	78155
272 FF5	William	Kneisch		1550 Platt St. Apt. 323	Denver	Colorado	80202-6132
273 G-1	James D	Mrs. James D Seay Estate	c/o John H Herbold	3350 Elm Creek Rd.	Seguin	Texas	78155
274 G-2	Charles	Seay, Jr		P.O. Box 627	Seguin	Texas	78155
275 G-3	Charles	Hoermann	c/o Jerry Wayne Hoermann	1441 Mesquite Pass	Seguin	Texas	78155
276 G-3	Charles	Hoermann	c/o Jerry Wayne Hoermann	1729 Westview	Seguin	Texas	78155
277 G-4	Willie H	Watson, Jr		1020 Mesquite Pass	Seguin	Texas	78155
278 G-4	Sarah H	Watson		1020 Mesquite Pass	Seguin	Texas	78155-0831
279 G-5	James A.	Bagfrede		5949 Piping Rock	Houston	Texas	77056
280 G-6	Edmund Lange Estate	Edmund Lange Estate	c/o Margaret Lange	901 Lange Rd.	Seguin	Texas	78155
281 G-6.1	Zachery Scott	Johnson	c/o Margaret Lange	350 Johnson Ranch Rd.	Seguin	Texas	78155
282 G-9.1	Mrs. James D. Seay Estate	Seay, Jr	c/o John H Herbold	3350 Elm Creek Rd	Seguin	Texas	78155
283 H-1	James D	Hoermann	c/o Jerry Wayne Hoermann	1441 Mesquite Pass	Seguin	Texas	78155
284 H-2	Charles	Hoermann	c/o Charles Hoermann	1729 Westview	Seguin	Texas	78155-0832
285 H-3	Charles	Hoermann	c/o Charles Hoermann	1729 Westview	Seguin	Texas	78155
286 H-3	John D	Hoermann	c/o Charles Hoermann	1729 Westview	Seguin	Texas	78155
287 H-3	Jerry	Hoermann	c/o Charles Hoermann	1729 Westview	Seguin	Texas	78155
288 H-3	Jo Ann	Hoermann	c/o Charles Hoermann	1729 Westview	Seguin	Texas	78155
289 H-3	Charles	Hoermann	c/o Charles Hoermann	1729 Westview	Seguin	Texas	78155
290 H-4	John D	Hoermann	c/o Charles Hoermann	1729 Westview	Seguin	Texas	78155
291 H-4	Jerry	Hoermann	c/o Charles Hoermann	1729 Westview	Seguin	Texas	78155
292 H-4	Jo Ann	Hoermann	c/o Charles Hoermann	1729 Westview	Seguin	Texas	78155
293 H-4	William H	Hoermann	c/o Charles Hoermann	1729 Westview	Seguin	Texas	78155
294 H-4	William H	Hoermann	c/o Charles Hoermann	1729 Westview	Seguin	Texas	78155

HICKORY FOREST TO NEW BERLIN
GUADALUPE COUNTY TEXAS

7/18/2002

A	B	C	D	E	F	G	H
Tract #	First Name	Last Name 1	Business or C/O	Address 1	City	State	Zip
295 H-4-1	Charles	Hoermann	c/o Charles Hoermann	1729 Westview	Seguin	Texas	78155
296 H-4-1	John D	Hoermann	c/o Charles Hoermann	1729 Westview	Seguin	Texas	78155
297 H-4-1	William H	Hoermann	c/o Charles Hoermann	1729 Westview	Seguin	Texas	78155
298 H-4-1	Jerry	Hoermann	c/o Charles Hoermann	1729 Westview	Seguin	Texas	78155
299 H-4-1	Jo Ann	Hoermann	c/o Charles Hoermann	1729 Westview	Seguin	Texas	78155
300 H-4-3	Charles	Hoermann	c/o Charles Hoermann	1729 Westview	Seguin	Texas	78155
301 H-4-3	John D	Hoermann	c/o Charles Hoermann	1729 Westview	Seguin	Texas	78155
302 H-4-3	William H	Hoermann	c/o Charles Hoermann	1729 Westview	Seguin	Texas	78155
303 H-4-3	Jerry	Hoermann	c/o Charles Hoermann	1729 Westview	Seguin	Texas	78155
304 H-4-3	Jo Ann	Hoermann	c/o Charles Hoermann	1729 Westview	Seguin	Texas	78155
305 H-4-4	Charles	Hoermann	c/o Charles Hoermann	1729 Westview	Seguin	Texas	78155
306 H-4-4	John D	Hoermann	c/o Charles Hoermann	1729 Westview	Seguin	Texas	78155
307 H-4-4	William H	Hoermann	c/o Charles Hoermann	1729 Westview	Seguin	Texas	78155
308 H-4-4	Jerry	Hoermann	c/o Charles Hoermann	1729 Westview	Seguin	Texas	78155
309 H-4-4	Jo Ann	Hoermann	c/o Charles Hoermann	1729 Westview	Seguin	Texas	78155
310 H-5	Larry L	Williams	1105 Mesquite Pass	Seguin	Seguin	Texas	78155
311 H-5	Theresa B	Williams	1105 Mesquite Pass	Seguin	Seguin	Texas	78155
312 H-6	James A	Barofreda	5649 Piping Rock	Houston	Houston	Texas	77056
313 H-7	Glenn W	Dittner	138 Middletowne Rd	Seguin	Seguin	Texas	78155
314 H-7	Evelyn H	Dittner	138 Middletowne Rd	Seguin	Seguin	Texas	78155
315 H-8	Michael P	Durben	4456 FM 467	Seguin	Seguin	Texas	78155
316 H-8	Frances C	Durben	4456 FM 467	Seguin	Seguin	Texas	78155
317 H-9	Maybel	Bryant	3425 Virginia Rd	Los Angeles	Los Angeles	CA	90016
318 H-9	George Drummer Estate	George Drummer Estate	P.O. Box 201236	San Antonio	San Antonio	Texas	78220
319 H-10	Lloyd A	Trice	1275 Land Ranch Rd	Seguin	Seguin	Texas	78155
320 H-10	Diane R	Trice	1275 Land Ranch Rd	Seguin	Seguin	Texas	78155
321 H-1	Edmund Lange Estate	Edmund Lange Estate	901 Lange Rd	Seguin	Seguin	Texas	78155
322 H-1	Edmund Lange Estate	Edmund Lange Estate	901 Lange Rd	Seguin	Seguin	Texas	78155
323 H-2	Zachry	Johnson	350 Johnson Ranch Rd	Seguin	Seguin	Texas	78155
324 H-3	Gerlean Lange	Hellman	5167 Stanislaus	Adkins, Texas	Adkins, Texas	Texas	78155
325 H-4	Calvin	Lange	485 Lange Rd	Seguin	Seguin	Texas	78155
326 H-4	Edith	Lange	485 Lange Rd	Seguin	Seguin	Texas	78155
327 H-5	Edna Mae	Grimm	115 Fox Trotter Rd	Seguin	Seguin	Texas	78155
328 H-6	Rudy	Lange	473 Lange Rd	Seguin	Seguin	Texas	78155
329 H-6	Lola May	Lange	473 Lange Rd	Seguin	Seguin	Texas	78155
330 H-6	Ronnie Dean	Lange	475 Lange Rd	Seguin	Seguin	Texas	78155
331 H-6	Marlyn Ruth	Lange	475 Lange Rd	Seguin	Seguin	Texas	78155
332 H-7	Joseph P	Evans	102 E. Court	Seguin	Seguin	Texas	78155
333 H-7	Sherrell L	Evans	102 E. Court	Seguin	Seguin	Texas	78155
334 H-8	Roy Glenn	Hamilton	215 Lange Rd	Seguin	Seguin	Texas	78155
335 H-8	Mary Helen	Hamilton	215 Lange Rd	Seguin	Seguin	Texas	78155
336 H-8	Ronald W	Falkik	215 Lange Rd	Seguin	Seguin	Texas	78155
337 H-8	Tina	Falkik	215 Lange Rd	Seguin	Seguin	Texas	78155
338 H-8	Edna Mae	Grimm	215 Lange Rd	Seguin	Seguin	Texas	78155
339 H-8	Edna Mae	Grimm	115 Fox Trotter Rd	Seguin	Seguin	Texas	78155
340 H-9	Roy Glenn	Hamilton	115 Fox Trotter Rd	Seguin	Seguin	Texas	78155
341 H-9	Mary Helen	Hamilton	215 Lange Rd	Seguin	Seguin	Texas	78155
342 H-9	Ronald W	Falkik	215 Lange Rd	Seguin	Seguin	Texas	78155
343 H-9-1	Paul	Smith	215 Lange Rd	Seguin	Seguin	Texas	78155
344 H-9-1	Sandra	Smith	215 Lange Rd	Seguin	Seguin	Texas	78155
345 H-9-2	Pat Justin	Hartman	123 Lange Rd	Seguin	Seguin	Texas	78155
346 H-9-2	Donna Marie	Hartman	123 Lange Rd	Seguin	Seguin	Texas	78155
347 H-10	Francis Patrick	Carney	213 Lange Rd	Seguin	Seguin	Texas	78155
348 H-10-2	Francis Patrick	Carney	213 Lange Rd	Seguin	Seguin	Texas	78155
349 H-11	Pat Justin	Hartman	213 Lange Rd	Seguin	Seguin	Texas	78155
350 H-11-1	Donna Marie	Hartman	123 Lange Rd	Seguin	Seguin	Texas	78155
351 H-11-2	Pat Justin	Hartman	123 Lange Rd	Seguin	Seguin	Texas	78155
352 H-11-2	Donna Marie	Hartman	123 Lange Rd	Seguin	Seguin	Texas	78155
353 H-12	Kirby	Junker	1529 N. Center Hwy 123	Seguin	Seguin	Texas	78155
354 H-13	Vernon B	Ruffin	1529 N. Center	San Antonio	San Antonio	Texas	78202
355 H-13	Delores E	Ruffin	1529 N. Center	San Antonio	San Antonio	Texas	78202

82

HICKORY FOREST TO NEW BERLIN
GUADALUPE COUNTY TEXAS

7/18/2002

A	B	C	D	E	F	G	H
Tract #	First Name	Last Name 1	Business or C/O	Address 1	City	State	Zip
1							
356	Nova L	Durham		7185 Joan St.	Denver	CO	80221-3052
357	Nova L	Durham		7185 Joan St.	Denver	CO	80221-3052
358	Nova L	Minor Maddox Estate	c/o Edna Mae Grimm	1115 Fox Trotter Rd.	Seguin	Texas	78155
359	Nova L	Durham		7185 Joan St.	Denver	CO	80221-3052
360	Dora	Ball		307 Old Springs Lane	Houston	Texas	77015-2045
361	Dora	Charles Ball Estate	c/o Charles Ball, Jr.	1275 Fox Trotter Rd.	Seguin	Texas	78155
362	Louise B	Ball		307 Old Springs Lane	Houston	Texas	77015-2045
363	Charles	Revells		11809- Rainey Meadows	San Antonio	Texas	78233
364	Charles	Ball, Jr		1275 Fox Trotter Rd.	Seguin	Texas	78155
365	Clarence L.	Ball, Jr		1275 Fox Trotter Rd.	Seguin	Texas	78155
366	Olivia	Banks		4305 Shady Oak Lane	Schertz	Texas	78154
367	Kenneth R	Banks		4305 Shady Oak Lane	Schertz	Texas	78154
368	R E	Reneau		1641 Driftwood	Seguin	Texas	78155
369	Jesse W	Reneau		435 Pine Meadows Rd	Seguin	Texas	78155
370	Dorothy L	Reneau		435 Pine Meadows Rd	Seguin	Texas	78155
371	Jesse W	Reneau		435 Pine Meadows Rd	Seguin	Texas	78155
372	Dorothy L	Reneau		435 Pine Meadows Rd	Seguin	Texas	78155
373	Jesse W	Reneau		435 Pine Meadows Rd	Seguin	Texas	78155
374	Dorothy L	Reneau		435 Pine Meadows Rd	Seguin	Texas	78155
375	Kenneth R	Reneau		435 Pine Meadows Rd	Seguin	Texas	78155
376	Wyle P	Reeves		605 Rudloff Rd	Seguin	Texas	78155
377	Lynda R	Reeves		605 Rudloff Rd	Seguin	Texas	78155
378	Wyle P	Reeves		605 Rudloff Rd	Seguin	Texas	78155
379	Lynda R	Reeves		605 Rudloff Rd	Seguin	Texas	78155
380	Stephen J	Dunn		605 Rudloff Rd	Seguin	Texas	78155
381	Christopher	Dunn		1440 Schneider Rd.	Seguin	Texas	78155
382	Christopher	Dunn		336 Oakville Dr., Apt. 1A	Pittsburgh	Pennsylvania	15220
383	Betty Jo	Tamara, Jr		223 Taft Blvd	San Antonio	Texas	78225
384	Cordella	Tamara, Jr		223 Taft Blvd	San Antonio	Texas	78225
385	Cordella	Parker		5468 Beechmont	Houston	Texas	77096
386	Cordella	Wilson		1702 McKnight Rd	Seguin	Texas	78155
387	Cordella	Wilson		1702 McKnight Rd	Seguin	Texas	78155
388	Cordella	Wilson		1702 McKnight Rd	Seguin	Texas	78155
389	Joe G	Wilson Revocable Trust	c/o Joe G. Wilson, Trustee	5134 Solida Ave	San Diego	CA	92114
390	Joe G	Wilson		5134 Solida Ave.	San Diego	CA	92114
391	Joe G	Wilson		5134 Solida Ave.	San Diego	CA	92114
392	Cleo	Graves		P.O. Box 66	Plugerville	Texas	78660-0066
393	Henry	McCullough, Jr.		6070 FM 466	Seguin	Texas	78155-7758
394	Henry	McCullough, Jr.		6070 FM 466	Seguin	Texas	78155-7758
395	Henry	McCullough, Sr.		6070 FM 466	Seguin	Texas	78155-7758
396	Henry	McCullough, Sr.		6070 FM 466	Seguin	Texas	78155-7758
397	Henry	McCullough, Sr		6070 FM 466	Seguin	Texas	78155-7758
398	Kenneth R	Ball		2615 N. Sterling Ave	Seguin	Texas	78155-7758
399	Terry A	Ball		2615 N. Sterling Ave	Oklahoma City	OK	73127
400	Willie Charles	Wilson		2101 Van Loan Ave	Oklahoma City	OK	73127
401	Maurice Lavern	Wilson		2101 Van Loan Ave	Corpus Christi	Texas	78407
402	Roscoe	Wilson		1604 Craven	Corpus Christi	Texas	78407
403	Herman	Priestly		1604 Craven	Columbia	SC	29203
404	Herbert	Wilson		1604 Craven	Columbia	SC	29203
405	Elizabeth	Wilson		1604 Craven	Columbia	SC	29203
406	Izetta	Scurluck		1604 Craven	Columbia	SC	29203
407	Clara Jean	Jones		1604 Craven	Columbia	SC	29203
408	Hezekiah	Green		1604 Craven	Columbia	SC	29203
409	Mereca	Wilson		1604 Craven	Columbia	SC	29203
410	Wayne A	Wilson		1604 Craven	Columbia	SC	29203
411	Shannon	Stackhouse		1300 Kaller Lane	Seguin	Texas	78155
412	Renee Lynn	Billings		732 Muehl Road	Seguin	Texas	78155-7730
413	Shannon	Billings		732 Muehl Road	Seguin	Texas	78155-7730
414	Shannon	Billings		732 Muehl Road	Seguin	Texas	78155-7730
415	Renee Lynn	Billings		732 Muehl Road	Seguin	Texas	78155-7730
416	Gilbert	Trost		734 Muehl Rd	Seguin	Texas	78155-9627

83

HICKORY FOREST TO NEW BERLIN
GUADALUPE COUNTY TEXAS

7/18/2002

	A	B	C	D	E	F	G	H
1.	Tract #	First Name	Last Name 1	Business or C/O	Address 1	City	State	Zip
417	11-28	Michael	Matalik		776 Muehl Rd	Seguin	Texas	78155
418	11-28	Katherine Lynn	Matalik		776 Muehl Rd	Seguin	Texas	78155
419	11-30	Johnnie F	Row		1383 Hillcrest	New Braunfels	Texas	78130
420	11-30	Gladys L	Row		1383 Hillcrest	New Braunfels	Texas	78130
421	11-31	Abelardo	Hernandez		2206 McKnight Rd	Seguin	Texas	78155
422	11-41	David C	Kunz		5782 FM 1117	Seguin	Texas	78155-7752
423	11-43	Wayne A	Stackhouse		1300 Keller Lane	Seguin	Texas	78155
424	11-44	Lansier Kenneth	Martin		4614 Zion Hill Rd	Seguin	Texas	78155
425	11-45	Benny	Ball		15791 S. State Hwy 123	Seguin	Texas	78155
426	J-1	Zachry	Edmund Lange Estate	c/o Margaret Lange	901 Lange Rd	Seguin	Texas	78155
427	J-2	Edna Mae	Johnson		350 Johnson Ranch Rd	Seguin	Texas	78155
428	J-3	Alvin Lee	Ginn		115 Fox Trotter Rd	Seguin	Texas	78155
429	J-4	Albert R	Cowey		15410 S. State Hwy 123	Seguin	Texas	78155-0842
430	J-5	Albert R	Cowey		430 Rodeo Dr	Seguin	Texas	78155
431	J-6	Roland R	Cowey		430 Rodeo Dr	Seguin	Texas	78155
432	J-7	Christine	Mori		516 Rodeo Dr	Seguin	Texas	78155
433	J-8 1	Jack P	Mills		481 Rodeo Dr	Seguin	Texas	78155
434	J-8 1	Mane	Mills		481 Rodeo Dr	Seguin	Texas	78155
435	J-8 2	Jack P	Mills		481 Rodeo Dr	Seguin	Texas	78155
436	J-8 2	Marie	Mills		481 Rodeo Dr	Seguin	Texas	78155
437	J-8 2	Don A	Wilson		481 Rodeo Dr	Seguin	Texas	78155
438	J-9 1	Don A	Wilson		15800 S. State Hwy 123	Seguin	Texas	78155
439	J-9 2	Marvin E	Davis		15800 S. State Hwy 123	Seguin	Texas	78155
440	J-10	James Edward	Kyle		111 Robeson	San Antonio	Texas	78220
441	J-10	Earlene	Kyle		111 Robeson	San Antonio	Texas	78220
442	J-11 1	James Edward	Kyle		8127 Pioneer Hills	Converse	Texas	78109
443	J-11.2	James Edward	Kyle		8127 Pioneer Hills	Converse	Texas	78109
444	J-12	Clarence L	Banks		4305 Shady Oaks Lane	Schertz	Texas	78154
445	J-13	Lillian L	Kyle		8127 Pioneer Hills	Converse	Texas	78109
446	J-13	Lillian L	Kyle		8127 Pioneer Hills	Converse	Texas	78109
447	J-14	Lillian L	Kyle		8127 Pioneer Hills	Converse	Texas	78109
448	J-15	Mary E	Hall		3023 Cooper Hills	Converse	Texas	78109
449	J-15	Mary E	Hall		3023 Cooper Hills	Cincinnati	OH	45241
450	J-16 1	Dam Edward	Banks	c/o Lillian Kyle	8127 Pioneer Hills	Converse	Texas	78109
451	J-16.2	Dam Edward	Banks	c/o Lillian Kyle	8127 Pioneer Hills	Converse	Texas	78109
452	J-17	Dorothy D.	Brewer		7925 Echols Ave	Glenarden	MD	20706
453	J-18.1	Dorothy D.	Brewer		15475 S. State Hwy 123	Seguin	Texas	78155
454	J-19	Harvey Joe	McCulloch		7925 Echols Ave	Glenarden	MD	20706
455	J-20	Harvey Joe	McCulloch		6070 FM 466	Seguin	Texas	78155
456	J-21	Harvey Joe	McCulloch		6070 FM 466	Seguin	Texas	78155
457	J-22	Harvey Joe	McCulloch		6070 FM 466	Seguin	Texas	78155
458	J-23	Charles H.	Schlueter		110 Timbly Lane	Seguin	Texas	78155
459	J-24	Armando	Guerrero		1760 Zion Hill Rd.	San Antonio	Texas	78225
460	J-24	Santos	Guerrero		1760 Zion Hill Rd	San Antonio	Texas	78225
461	J-25	Armando	Guerrero, Sr.		1760 Zion Hill Rd.	San Antonio	Texas	78225
462	J-26.01	Dale	Dyess		200 S. Austin	Seguin	Texas	78155
463	J-26.02	Francena	Krauel		1713 Zion Hill Rd	Seguin	Texas	78155
464	J-27	Richard L	Young		518 Sunset Dr	Seguin	Texas	78155
465	J-27	Iola A.	Young		518 Sunset Dr	Seguin	Texas	78155
466	J-28	Daniel	Torres		3291 Timmermann Rd	Seguin	Texas	78155
467	J-29	Jerome J	Montero		8022 Glenmont	San Antonio	Texas	78239
468	J-29	Elaine	Montero		8022 Glenmont	San Antonio	Texas	78239
469	J-30	Richard L	Young	c/o Terry William Scott	1865 Zion Hill	Seguin	Texas	78155
470	J-30	Iola A.	Young	c/o Terry William Scott	1865 Zion Hill	Seguin	Texas	78155
471	J-31	Ernesto M	Torres		1915 Zion Hill Rd.	Seguin	Texas	78155
472	J-31	Minerva	Torres		1915 Zion Hill Rd	Seguin	Texas	78155
473	J-31	Oscar	Torres		1915 Zion Hill Rd	Seguin	Texas	78155
474	J-31	Samuel	Torres		1915 Zion Hill Rd	Seguin	Texas	78155
475	J-32	Gilbert	Montoya		1927 Zion Hill Rd.	Seguin	Texas	78155
476	J-32	Jean	Montoya		1927 Zion Hill Rd	Seguin	Texas	78155
477	J-33	Emma Dibrell Estate	c/o Carlos Sheffield		418 Hudson	San Antonio	Texas	78202

84

HICKORY FOREST TO NEW BERLIN
GUADALUPE COUNTY TEXAS

7/18/2002

	A	B	C	D	E	F	G	H	
	1	Tract #	First Name	Last Name 1	Business or C/O	Address 1	City	State	Zip
	478	J-34 01		Zion Hill Church	c/o Benny Ball	1952 Zion Hill Rd	Seguin	Texas	78155
	479	J-34 02	Christopher	Zion Hill Cemetery Association	c/o Benny Ball	1952 Zion Hill Rd	Seguin	Texas	78155
	480	J-35	Neil R	Tamava, Jr		223 Taft Blvd	San Antonio	Texas	78225
	481	J-36	Neil R	Ericksen		352 Nockenut Rd	Seguin	Texas	78155
	482	J-36	Vicki J	Ericksen		352 Nockenut Rd	Seguin	Texas	78155
	483	J-37		Caldwell Family Trust	c/o James D. & Arlis N. Caldwell, Trustees	318 Schneider Rd.	Seguin	Texas	78155
	484	J-38	John L	Caldwell		2398 Zion Hill Rd	Seguin	Texas	78155
	485	J-39 01	James W	Luedcke		2502 Zion Hill Rd	Seguin	Texas	78155
	486	J-39 01	Betty J	Luedcke		2502 Zion Hill Rd	Seguin	Texas	78155
	487	J-39 02	Raymond L	Schubert	c/o Frank Aguinaga	P O Box 1661	Seguin	Texas	78156
	488	J-39 02	Melina S	Schubert	c/o Frank Aguinaga	P O Box 1661	Seguin	Texas	78156
	489	J-39 03	Wayne	Briscoe		P O Box 94	Seguin	Texas	78155
	490	J-39 03	Sally	Briscoe		P O Box 94	Seguin	Texas	78155
	491	J-39 04	Garland	Cummins		2656 Zion Hill Rd	Seguin	Texas	78155
	492	J-39 04	Judi	Cummins		2656 Zion Hill Rd	Seguin	Texas	78155
	493	J-39 05	Robert	Odum		2700 Zion Hill Rd	Seguin	Texas	78155
	494	J-39 05	Cynthia	Odum		2700 Zion Hill Rd	Seguin	Texas	78155
	495	J-39 06	Terry	Stephens		1470 Muehl Rd	Seguin	Texas	78155
	496	J-39 06	Carolyn	Stephens		1470 Muehl Rd	Seguin	Texas	78155
	497	J-40 01	Joe	Machado		419 E College St	Seguin	Texas	78155
	498	J-40 02	Joe	Machado		419 E College St	Seguin	Texas	78155
	499	J-40 03	Jack D.	Stewart, Jr.		P O Box 88	Seguin	Texas	78155
	500	J-40 04	Gerhold L	Braune Jr		1704 Rosewood	Seguin	Texas	78155
	501	J-40 04	E V.	Braune		1704 Rosewood	Seguin	Texas	78155
	502	J-41	Adolph	Sutton, Jr		330 W Humphreys	Seguin	Texas	78155
	503	J-42	Christopher	Tamava, Jr		223 Taft Blvd.	San Antonio	Texas	78255
	504	J-43	Joey G	Mason, Jr		5111 Merlin Dr	San Antonio	Texas	78218
	505	J-44	Timothy D	Baethge		1704 Rosewood	Seguin	Texas	78155
	506	J-45	Cyndi	Baethge		1204 N. King St	Seguin	Texas	78155
	507	J-46 1	Victor A.	Fountano		3848 Zion Hill Rd.	Seguin	Texas	78155
	508	J-46 2	Victor A.	Fountano		3848 Zion Hill Rd.	Seguin	Texas	78155
	509	J-46 3	Victor A.	Fountano		3848 Zion Hill Rd.	Seguin	Texas	78155
	510	J-47	James R	Ball		3363 Zion Hill Rd.	Seguin	Texas	78155-3802
	511	J-47	Gisela W	Ball		3363 Zion Hill Rd.	Seguin	Texas	78155-3802
	512	J-48	Mary	Naulis		601 W 61st St	Los Angeles	CA	90044
	513	J-48 1		Robert Ball Estate	c/o Ms Bess Redix	13706 N. State Hwy. 123	San Marcos	Texas	78666
	514	J-48 1	Victor	Fountano		3848 Zion Hill Rd	Seguin	Texas	78155
	515	J-48 2		Robert Ball Estate	c/o Ms Bess Redix	13706 N. State Hwy. 123	San Marcos	Texas	78666
	516	J-49	Victor	Fountano		3848 Zion Hill Rd.	Seguin	Texas	78155
	517	J-49 2	Victor	Fountano		3848 Zion Hill Rd.	Seguin	Texas	78155
	518	J-50		Robert Ball Estate	c/o Ms Bess Redix	13706 N. State Hwy. 123	San Marcos	Texas	78666
	519	J-51	Victor A.	Fountano		3848 Zion Hill Rd	Seguin	Texas	78155
	520	K-4 2	Cheryl	Land		1063 Land Ranch Rd.	Seguin	Texas	78155
	521	K-4 2	Diane	Land		1063 Land Ranch Rd.	Seguin	Texas	78155
	522	K-4 3	Gordon D	Land		1063 Land Ranch Rd.	Seguin	Texas	78155
	523	K-5	Gordon D	Land		1063 Land Ranch Rd.	Seguin	Texas	78155
	524	K-5	Cheryl	Land		1063 Land Ranch Rd.	Seguin	Texas	78155
	525	K-6	Gordon D.	Land		1063 Land Ranch Rd.	Seguin	Texas	78155
	526	K-6	Cheryl	Land		1063 Land Ranch Rd.	Seguin	Texas	78155
	527	K-7		L & V Partners Ltd.	c/o L & V Partnership Ltd	3835 Morgans Creek	San Antonio	Texas	78230
	528	K-8		Mathew L Flume Trust		P O Box 6049	San Antonio	Texas	78209
	529	K-8		Clinton K Flume Trust		P O Box 6049	San Antonio	Texas	78209
	530	K-8		Robert L. Flume Trust		P O Box 6049	San Antonio	Texas	78209
	531	K-9	James R	Beale		P O Box 28	Mercedes	Texas	78570-0028
	532	K-10	Manuel A	Corralez		16740 S. State Hwy 123	Seguin	Texas	78155
	533	K-10	Estella	Corralez		16740 S. State Hwy. 123	Seguin	Texas	78155
	534	K-11	Manuel A	Corralez		16740 S. State Hwy 123	Seguin	Texas	78155
	535	K-11	Estella	Corralez		16740 S. State Hwy 123	Seguin	Texas	78155
	536	K-12	Manuel A	Corralez		16740 S. State Hwy 123	Seguin	Texas	78155
	537	K-12	Estella	Corralez		16740 S. State Hwy 123	Seguin	Texas	78155

85

Legend:
Yellow = Parent Tract

HICKORY FOREST TO NEW BERLIN
GUADALUPE COUNTY TEXAS

7/18/2002

	A	B	C	D	E	F	G	H
1	Tract #	First Name	Last Name 1	Business or C/O	Address 1	City	State	Zip
538	K-13	Manuel A	Corralez		16740 S. State Hwy. 123	Seguin	Texas	78155
539	K-13	Estella	Corralez		16740 S. State Hwy. 123	Seguin	Texas	78155
540	K-14	Manuel A	Corralez		16740 S. State Hwy. 123	Seguin	Texas	78155
541	K-14	Estella	Corralez		16740 S. State Hwy. 123	Seguin	Texas	78155
542	K-15.1	James A	Rader		17168 S. State Hwy. 123	Seguin	Texas	78155
543	K-15.1	Rose M	Rader		17168 S. State Hwy. 123	Seguin	Texas	78155
544	K-15.2	James A	Rader		17168 S. State Hwy. 123	Seguin	Texas	78155
545	K-15.2	Rose M	Rader		17168 S. State Hwy. 123	Seguin	Texas	78155
546	K-16.2	Kenneth W	Soeffje		783 Youth Haven Rd	Seguin	Texas	78155
547	K-16.2	Elsie	Soeffje		783 Youth Haven Rd	Seguin	Texas	78155
548	K-17	Robert L	Lindsey		783 Youth Haven Rd	Seguin	Texas	78155
549	K-17	Kay	Lindsey		17426 S. State Hwy. 123	Seguin	Texas	78155
550	K-18	Leroy	Elisk		17426 S. State Hwy. 123	Seguin	Texas	78155
551	K-18	Isabel	Elisk		1204 W. Court St	Seguin	Texas	78155
552	K-19	Stephan	Smith		670 Big Oaks Dr	Seguin	Texas	78155
553	K-19	Deanna	Smith		670 Big Oaks Dr	Seguin	Texas	78155
554	K-20	E. H.	Zunker		1011 Nolan	Seguin	Texas	78155
555	K-20	Adeline	Zunker		1011 Nolan	Seguin	Texas	78155
556	K-20.1	Edward H.	Zunker		1011 Nolan	Seguin	Texas	78155
557	K-20.1	Adeline	Zunker		1011 Nolan	Seguin	Texas	78155
558	K-20.2	Edward H	Zunker		1011 Nolan	Seguin	Texas	78155
559	K-20.2	Adeline	Zunker		1011 Nolan	Seguin	Texas	78155
560	K-21	Chester	Perryman, Sr		P.O. Box 652	Seguin	Texas	78156
561	K-21	Gladys	Perryman		P.O. Box 652	Seguin	Texas	78156
562	K-22	Edward H	Zunker		1011 Nolan	Seguin	Texas	78155
563	K-22	Adeline	Zunker		1011 Nolan	Seguin	Texas	78155
564	K-22.1	Edward H.	Zunker		1011 Nolan	Seguin	Texas	78155
565	K-22.1	Adeline	Zunker		1011 Nolan	Seguin	Texas	78155
566	K-22.2	Edward H	Zunker		1011 Nolan	Seguin	Texas	78155
567	K-22.2	Adeline	Zunker		1011 Nolan	Seguin	Texas	78155
568	K-23	Chester	Perryman, Sr		P.O. Box 652	Seguin	Texas	78156
569	K-23	Gladys	Perryman		P.O. Box 652	Seguin	Texas	78156
570	K-23.1	Chester	Perryman, Sr		P.O. Box 652	Seguin	Texas	78156
571	K-23.1	Gladys	Perryman		P.O. Box 652	Seguin	Texas	78156
572	K-23.2	Chester	Perryman, Sr.		P.O. Box 652	Seguin	Texas	78156
573	K-23.2	Gladys	Perryman		P.O. Box 652	Seguin	Texas	78156
574	K-24.1	Edward H	Zunker		P.O. Box 652	Seguin	Texas	78156
575	K-24.1	Adeline	Zunker		1011 Nolan	Seguin	Texas	78155
576	K-24.2	Edward H	Zunker		1011 Nolan	Seguin	Texas	78155
577	K-24.2	Adeline	Zunker		1011 Nolan	Seguin	Texas	78155
578	K-25	James F	Wathen		4303 Springview	Seguin	Texas	78155
579	K-25	Ima	Wathen		4303 Springview	Seguin	Texas	78222
580	K-26	James F	Wathen		4303 Springview	Seguin	Texas	78222
581	K-26	Ima	Wathen		4303 Springview	Seguin	Texas	78222
582	K-27	James F	Wathen		4303 Springview	Seguin	Texas	78222
583	K-27	Ima	Wathen		4303 Springview	Seguin	Texas	78222
584	K-28.1	Jack Z	Anderson		4303 Springview	Seguin	Texas	78222
585	K-28.1	Teresa	Anderson		1300 Sheffield	Seguin	Texas	78155-7762
586	K-29	Jim	Bailey		1300 Sheffield	Seguin	Texas	78155-7762
587	K-30	Lee Roy	Soechting		7828 Linkview St	Seguin	Texas	78155-7762
588	K-30	Marcel	Soechting		P. O. Box 1333	Seguin	Texas	78240-3040
589	K-31	William C	Campaigne		P. O. Box 1333	Seguin	Texas	78156-1333
590	K-32	Walter E	Koopp		1252 W. Kingsbury	Seguin	Texas	78156-1333
591	K-33	Walter E.	Koopp		756 Koepff St.	Seguin	Texas	78155
592	K-34.01	Herman P.	Haake		756 Koepff St.	Seguin	Texas	78156
593	K-34.01	Agatha	Haake		P.O. Box 1627	Seguin	Texas	78155-8627
594	K-34.02	Bruce D	Weddle		P.O. Box 1627	Seguin	Texas	78155-8627
595	K-34.02	Jane L	Weddle		1010 Elizabeth	Seguin	Texas	78155
596	K-34.03	Joseph P	Loth		1010 Elizabeth	Seguin	Texas	78155
597	K-34.03	Donna	Loth		8050 S. Padre Island Dr. Apt. K6	Corpus Christi	Texas	78412
598	K-34.04	Agustin J	Garcia		8050 S. Padre Island Dr. Apt. K6	Corpus Christi	Texas	78412
					21703 Cliff View Dr	San Antonio	Texas	78259

86

HICKORY FOREST TO NEW BERLIN
GUADALUPE COUNTY TEXAS

Legend:
Yellow = Parent Tract

A	B	C	D	E	F	G	H
Tract #	First Name	Last Name 1	Business or C/O	Address 1	City	State	Zip
599	K-34.05	Kenneth	Busch	4111 Lakeview	Seguin	Texas	78155
600	K-34.05	Phyllis	Busch	4111 Lakeview	Seguin	Texas	78155
601	K-34.05	Kenneth	Busch	4111 Lakeview	Seguin	Texas	78155
602	K-34.06	Phyllis	Busch	4111 Lakeview	Seguin	Texas	78155
603	K-34.07	Jesse Allen	Hernandez	988 River Trail	Seguin	Texas	78155
604	K-34.08	Thomas L.	McDonald	705 Nocknut Rd.	Seguin	Texas	78155
605	K-34.08	Anne L.	McDonald	705 Nocknut Rd.	Seguin	Texas	78155
606	K-34.09	Gernold L.	Braune	1704 Rosewood	Seguin	Texas	78155
607	K-34.09	Elaine V.	Lackey	1704 Rosewood	Seguin	Texas	78155
608	K-35	W F	Isam	7245 Rolling Acres Trail	Boerne	Texas	78006
609	K-36	Joe	Isam	420 Twin Oak Rd.	Seguin	Texas	78155
610	K-36	Mary	Isam	420 Twin Oak Rd.	Seguin	Texas	78155
611	K-37	W F	Lackey	7245 Rolling Acres Trail	Boerne	Texas	78006
612	K-38		Lizzie & Josephine Dibrell Estate	418 Hudson	San Antonio	Texas	78202
613	KK15	Louis Anthony	Szekely	17162 S. State Hwy 123	Seguin	Texas	78155
614	KK16	Harry A	Plutmann, Jr.	16911 S. SH 123 Bypass	Seguin	Texas	78155
615	KK16	Sandra F	Plutmann	16911 S. SH 123 Bypass	Seguin	Texas	78155
616	L-1	Frank	Hughey	121 S. Broadway, Ste. 704	Tyler	Texas	75702
617	L-1	Don	Kennedy	121 S. Broadway, Ste. 704	Tyler	Texas	75702
618	L-2	Earl Dibrell	Sheffield	418 Hudson	San Antonio	Texas	78202
619	L-2	Dewling	Dibrell	418 Hudson	San Antonio	Texas	78202
620	L-2	Hers of Newt & Enmra	Dibrell Estate	418 Hudson	San Antonio	Texas	78202
621	L-2	Lezema Dibrell	Mills	418 Hudson	San Antonio	Texas	78202
622	L-2	Bernice	McEntyre	418 Hudson	San Antonio	Texas	78202
623	L-3	Frank J	Hughey	121 S. Broadway, Ste. 704	Tyler	Texas	75702
624	L-5	Frank J	Hughey	121 S. Broadway, Ste. 704	Tyler	Texas	75702
625	L-5	Don	Kennedy	121 S. Broadway, Ste. 704	Tyler	Texas	75702
626	L-6	Norman	Grimm	205 River Rd	Seguin	Texas	78155
627	L-6	Mary Ann	Grimm	205 River Rd	Seguin	Texas	78155
628	L-7	Wiley	Eli	4715 Highland Farm	San Antonio	Texas	78244-1308
629	L-7	Odle Daniel	Williams	4715 Highland Farm	San Antonio	Texas	78244-1308
630	L-7	Louis E.	Williams	4715 Highland Farm	San Antonio	Texas	78244-1308
631	L-7	Frank	Williams	4715 Highland Farm	San Antonio	Texas	78244-1308
632	L-7	Julius	Williams	4715 Highland Farm	San Antonio	Texas	78244-1308
633	L-7	Edward Allen	Williams	4715 Highland Farm	San Antonio	Texas	78244-1308
634	L-7	Moses	Eli	4715 Highland Farm	San Antonio	Texas	78244-1308
635	L-7	Wiley	Eli	4715 Highland Farm	San Antonio	Texas	78244-1308
636	L-7	Florence L	Glenn	4715 Highland Farm	San Antonio	Texas	78244-1308
637	L-7	Mary Ellen	Evans	4715 Highland Farm	San Antonio	Texas	78244-1308
638	L-7	Lola M	Norwood	4715 Highland Farm	San Antonio	Texas	78244-1308
639	L-7	Sybil Jean	Williams	4715 Highland Farm	San Antonio	Texas	78244-1308
640	L-7	Julia Ann	Williams	4715 Highland Farm	San Antonio	Texas	78244-1308
641	L-7	Leona B	Williams	4715 Highland Farm	San Antonio	Texas	78244-1308
642	L-8	James	Wilson	420 Twin Oak Rd	Seguin	Texas	78155-7428
643	L-8	Joe	Isam	420 Twin Oak Rd	Seguin	Texas	78155-7428
644	L-8	Mary	Isam	420 Twin Oak Rd	Seguin	Texas	78155-7428
645	L-8	Jesse W	Bail, Jr	3849 Zion Hill	Seguin	Texas	78155
646	L-9	Victor	Fountano	3849 Zion Hill	Seguin	Texas	78155
647	L-9	Lora	Fountano	3849 Zion Hill	Seguin	Texas	78155
648	L-10.01	Danny L	Mason, Sr	1014 N. Elmerdorf	Seguin	Texas	78207
649	L-10.02	Kim Elaine	Gnagge	611 Larry	San Antonio	Texas	78202
650	L-10.02	Lane	Gnagge	611 Larry	San Antonio	Texas	78202
651	L-10.02	Lenora G	Mason	9475 Roark Rd, Apt 110	Houston	Texas	77099
652	L-10.02	E L "Tiny"	Singletary	547 Fernis	San Antonio	Texas	78220
653	L-10.02	J D	Gnagge	547 Fernis	San Antonio	Texas	78220
654	L-10.02	E L "Tiny"	Singletary	547 Fernis	San Antonio	Texas	78220
655	L-11	Victor A	Fountano	3849 Zion Hill	Seguin	Texas	78155
656	L-11	Lora	Fountano	3849 Zion Hill	Seguin	Texas	78155
657	L-12	Alexis A	Woolsey	3855 Zion Hill	Seguin	Texas	78155-7723
658	L-12	Sarah	Woolsey	3855 Zion Hill	Seguin	Texas	78155-7723

HICKORY FOREST TO NEW BERLIN
GUADALUPE COUNTY TEXAS

7/18/2002

A	B	C	D	E	F	G	H
Tract #	First Name	Last Name 1	Business or C/O	Address 1	City	State	Zip
659 L-13	Willie J	Harris		541 Ave A	Seguin	Texas	78155
660 L-13	Charles	Harris		541 Ave A	Seguin	Texas	78155
661 L-14	Herbert	Simon Sheffield Estate		1104 N Guadalupe	Seguin	Texas	78155
662 L-15	Hezelene M	Brown		6815 Burnley	San Antonio	Texas	78239
663 L-16	Paul L	Wilson		6815 Burnley	San Antonio	Texas	78239
664 L-16	Carolyn	Wilson		6815 Burnley	San Antonio	Texas	78239
665 L-17	Herbert	Brown	c/o Herbert & Hezelene Brown	6815 Burnley	San Antonio	Texas	78239
666 L-17	Hezelene M	Brown	c/o Herbert & Hezelene Brown	6815 Burnley	San Antonio	Texas	78239
667 L-18	Clara J	Green		2218 Rosedale	Houston	Texas	77004
668 L-18	Izella	Jones		2218 Rosedale	Houston	Texas	77004
669 L-19	Elizabeth	Scurluck		814 Epperson Way Cl	Sugarland	Texas	77479-5907
670 L-20	Charlene	Montgomery		2148 E Crockett	San Antonio	Texas	78202
671 L-21	Joseph F	Howard		P O Box 1923	Seguin	Texas	78155
672 L-21	Juadeen	Howard		P O Box 1923	Seguin	Texas	78155
673 L-21		Sand Hills Volunteer Fire					
674 L-22		Department, Inc					
675 L-23	Wayne A	Stackhouse		P O Box 293	Seguin	Texas	78155
676 L-23	George W.	Stackhouse		1300 Keller Lane	Seguin	Texas	78155
677 L-24	Nathane C	Brown		6036 FM 1117	Seguin	Texas	78155-7752
678 L-24	John P	Brown		322 Weathercock	San Antonio	Texas	78239
679 L-25	Barbara	Hanley		322 Weathercock	San Antonio	Texas	78239
680 L-25		Hanley		4581 Zion Hill	Seguin	Texas	78155
681 L-26		Joe Ball Estate & Bettie Ball Estate	c/o Alvin Lee Ball	4581 Zion Hill	Seguin	Texas	78155
682 L-27		American Telephone & Telegraph	c/o AT&T Property Tax Unit	1562 Sunset St.	Seguin	Texas	78155
683 L-28 1		P. F. Net Property Corp.		P O Box 1329	Morristown	NJ	07960-1329
684 L-28 2	AT&T	c/o Southern Drive Technologies		600 Kendrick St. Ste. A-5	Houston	Texas	77060
685 L-29 1	Michael A	Zion Hill Road Land Trust	Attn Mary Enmit	307 S McKenzie Ste 215	Foley	Al	36535
686 L-29 2	Diane	Newman		P O Box 828	Seguin	Texas	78155-0828
687 L-29 2	Robert W	Frye		4575 Zion Hill Rd.	Seguin	Texas	78155
688 L-29 3	Janice Hull	Frye		4575 Zion Hill Rd.	Seguin	Texas	78155
689 L-29 4	Louis	Meyer, Jr.		412 N King St	Seguin	Texas	78155
690 L-29 5	Douglas	Dillingham, Jr		412 N King St	Seguin	Texas	78155
691 L-29 5	Charlotte	Dillingham		4707 Zion Hill Rd.	Seguin	Texas	78155
692 L-29 6	James Glenn	Langston		123 E Main St	Stockdale	Texas	78160-6081
693 L-30	Lauster	Martin		123 E Main St	Stockdale	Texas	78160-6081
694 L-30	John L.	Hamilton		4843 Zion Hill Rd	Seguin	Texas	78155
695 L-31	Jeanette	Hamilton		4843 Zion Hill Rd	Seguin	Texas	78155
696 L-31				181 Tower	Seguin	Texas	78155-7779
697 L-31				181 Tower	Seguin	Texas	78155-7779



Hickory Forest to New Berlin Project

Managed for GVEC by LCRA



June 28, 2002

H&H Associates
c/o Guadalupe Valley Electric Co-op
RR 2 Box 103
Grapeland, Texas 75844

Dear Sir or Madam:

Guadalupe Valley Electric Cooperative, Inc. (GVEC) hereby gives notice of its intent to secure a Certificate of Convenience and Necessity (CCN) to build a new 138 kilovolt (kV) transmission line (approximately 12 miles in length) in Guadalupe County. Initially, the new line will be energized at 69 kV. Your land may be directly affected in this proceeding. If the preferred route or one of the alternate routes requested under the certificate is approved by the Public Utility Commission of Texas, the utility will have the right to build a facility which may directly affect your land. This proceeding will not determine the value of your land or the value of an easement if one is needed by the utility to build the facility. If you have questions about this project, you should contact Sean Alvarez, Project Manager at (210) 945-5004 or Steve Slaughter at (830) 857-1106. If you wish to participate in this proceeding by becoming a party or to comment upon action sought, you should contact the Public Utility Commission of Texas, P.O. Box 13326, Austin, Texas 78711-3326, or call the Public Utility Commission at (512) 936-7120 or (888) 782-8477. Hearing- and speech-impaired individuals with text telephones (TTY) may contact the commission at (512) 936-7136. If you wish to participate in this proceeding by becoming a party, the deadline for intervention in the proceeding is August 12, 2002 and you must send a letter requesting intervention to the Commission which is received by that date. ~~GVEC selected five~~ (5) primary alternate routes from eleven (11) preliminary routes to file in this CCN application. Listed below are descriptions of the five (5) primary alternate routes. The preferred route is designated as Route 4.

Route 4 (A-B-C'-D'-E-G-I)

The preferred route (Route 4) begins at a point on the previously certified Capote to Hickory Forest 138-kV transmission line, located on Farm-to-Market Road (FM) 1117, approximately 1 mile north of Zion Hill Road. The route proceeds west and then north from this point for approximately 3,600 feet as a second circuit on the Capote to Hickory Forest structures.

The preferred route leaves the existing line and heads west generally along property lines, crossing McKnight Road approximately 5,900 feet north of Zion Hill Road, Muehl Road approximately 5,100 feet north of Zion Hill Road, Schneider Road approximately 5,100 feet north of Zion Hill Road, and Fox Trotter Road approximately 7,300 feet north of Zion Hill Road. From this last road crossing, the route turns slightly southwest, paralleling property lines to State

Highway (SH) 123. The preferred route crosses SH 123 approximately 1,200 feet south of Lange Road and proceeds in a southwest direction along property lines and cross-country for approximately 6,700 feet where it crosses Still Meadow Road, approximately 1,200 feet south of Lange Road. The route continues cross-country to an approximate 90°-bend in Mesquite Pass Road. (This is Links I and G on the enclosed map.)

The preferred route then parallels Mesquite Pass Road for approximately 10,500 feet. (This is Links E and D' on the enclosed map.)

From this point, the preferred route makes an approximate 90° turn to the northwest, paralleling an existing City Public Service (CPS) 345-kV transmission line for approximately 9,800 feet. The preferred route makes a turn to the southwest (away from the existing 345-kV line) and follows property lines for approximately 5,200 feet to a point on Sweet Home Road, approximately 1,700 feet south of Woelke Road. (This is Links C' and B on the enclosed map.)

At this point, the preferred route turns northwest and follows Sweet Home Road for approximately 2,000 feet to the existing New Berlin Substation. (This is Link A on the enclosed map.)

Route 1 (D-E-G-I)

This alternate route (Route 1) begins at a point on the previously certified Capote to Hickory Forest 138-kV transmission line, located on FM 1117, approximately 1 mile north of Zion Hill Road. The route proceeds west and then north from this point for approximately 3,600 feet as a second circuit on the Capote to Hickory Forest structures.

This alternate route leaves the existing line and heads west generally along property lines, crossing McKnight Road approximately 5,900 feet north of Zion Hill Road, Muehl Road approximately 5,100 feet north of Zion Hill Road, Schneider Road approximately 5,100 feet north of Zion Hill Road, and Fox Trotter Road approximately 7,300 feet north of Zion Hill Road. From this last road crossing, the route turns slightly southwest, paralleling property lines to SH 123. This alternate route crosses SH 123 approximately 1,200 feet south of Lange Road and proceeds in a west/southwest direction along property lines and cross-country for approximately 6,700 feet where it crosses Still Meadow Road, approximately 1,200 feet south of Lange Road. The route continues cross-country to an approximate 90°-bend in Mesquite Pass Road. (This is Links I and G on the enclosed map.)

From this point, the alternate route parallels Mesquite Pass Road for approximately 7,100 feet to a point approximately 2,000 feet southwest of Elm Creek Road. (This is Link E on the enclosed map.)

This alternate route turns northwest and parallels a property line to FM 467 at the point where an existing Brazos Electric Cooperative 345-kV transmission line crosses the road. The route continues northwest parallel to the existing Brazos transmission line for approximately 7,900 feet. This alternate route turns southwest and runs along property lines to a point on Woelke Road approximately 3,600 feet northeast of its intersection with Sweet Home Road. The alternate route parallels Woelke Road southwest for approximately 2,800 feet where it turns west

and enters the existing New Berlin Substation, located on Sweet Home Road. (This is Link D on the enclosed map.)

Route 6 (A-B-C'-D'-E-H-K-L)

This alternate route (Route 6) begins at a point on the previously certified Capote to Hickory Forest 138-kV transmission line, located on FM 1117, at its intersection with Zion Hill Road. The route proceeds west along Zion Hill Road for approximately 6,700 feet. (This is Link L on the enclosed map.)

This alternate route turns south and parallels property lines for about 7,500 feet. From here, the alternate route turns west, still along property lines, and continues for approximately 5,200 feet to Nockenut Road, approximately 7,400 feet south of Zion Hill Road. The route heads west across Nockenut Road and continues along property lines and cross-country to SH 123, approximately 1,500 feet north of Big Oaks Road. The route turns north and parallels SH 123 for about 3,000 feet, then turns west and northwest along property lines to Land Ranch Road. The route continues west along Land Ranch Road for approximately 4,500 feet to its intersection with Still Meadow Road. At this point, the alternate route turns northwest and parallels property lines to a bend in Mesquite Pass Road, approximately 2,500 feet northeast of Elm Creek Road. (This is Links K and H on the enclosed map.)

The route turns southwest and parallels Mesquite Pass Road for approximately 10,500 feet. (This is Links E and D' on the enclosed map.)

From this point, the route makes an approximate 90°-turn to the northwest, paralleling an existing CPS 345-kV transmission line for approximately 9,800 feet. Here, the route makes a turn to the southwest (away from the existing 345-kV line) and follows property lines for approximately 5,200 feet to a point on Sweet Home Road approximately 1,700 feet south of Woelke Road. (This is Links C' and B on the enclosed map.)

At this point the route turns northwest and follows Sweet Home Road for approximately 2,000 feet to the existing New Berlin Substation. (This is Link A on the enclosed map.)

Route 7 (A-B-C'-F-K-L)

This alternate route (Route 7) begins at a point on the previously certified Capote to Hickory Forest 138-kV transmission line, located on FM 1117, at its intersection with Zion Hill Road. The route proceeds west along Zion Hill Road for approximately 6,700 feet. (This is Link L on the enclosed map.)

This alternate route turns south and parallels property lines for about 7,500 feet. From here, the alternate route turns west, still along property lines, and continues for approximately 5,200 feet to Nockenut Road, approximately 7,400 feet south of Zion Hill Road. The route heads west across Nockenut Road and continues along property lines and cross-country to SH 123, approximately 1,500 feet north of Big Oaks Road. The route turns north and parallels SH 123 for about 3,000 feet, then turns west and northwest along property lines, to Land Ranch Road. The route continues west along Land Ranch Road for approximately 4,500 feet to its intersection with Still Meadow Road. At this point, the alternate route turns northwest, then southwest, along

property lines, and ends up at the intersection of Elm Creek Road and Good Luck Road. The route continues along Good Luck Road to its intersection with Uncle Dick's Road, then turns northwest and parallels property lines for approximately 6,100 feet to the point where an existing CPS 345-kV transmission line crosses Mesquite Pass Road. (This is Links K and F on the enclosed map.)

From here, the route continues northwest, parallel to the existing 345-kV line for approximately 9,800 feet. Here the alternate route turns southwest (away from the 345-kV line) and follows property lines for approximately 5,200 feet to a point on Sweet Home Road approximately 1,700 feet south of Woelke Road. (This is Links C' and B on the enclosed map.)

At this point, the route turns northwest and follows Sweet Home Road for approximately 2,000 feet to the existing New Berlin Substation. (This is Link A on the enclosed map.)

Route 8 (A-C-C'-D'-E-G-I)

This alternate route (Route 8) begins at a point on the previously certified Capote to Hickory Forest 138-kV transmission line, located on FM 1117, approximately 1 mile north of Zion Hill Road. The route proceeds west and then north from this point for approximately 3,600 feet as a second circuit on the Capote to Hickory Forest structures.

This alternate route leaves the existing line and generally heads west along property lines, crossing McKnight Road approximately 5,900 feet north of Zion Hill Road, Muehl Road approximately 5,100 feet north of Zion Hill Road, Schneider Road approximately 5,100 feet north of Zion Hill Road, and Fox Trotter Road approximately 7,300 feet north of Zion Hill Road. From this last road crossing, the route turns slightly southwest, paralleling property lines to SH 123. The alternate route crosses SH 123 approximately 1,200 feet south of Lange Road and proceeds in a southwest direction along property lines and cross-country for approximately 6,700 feet where it crosses Still Meadow Road, approximately 1,200 feet south of Lange Road. The route continues cross-country to an approximate 90°-bend in Mesquite Pass Road. (This is Links I and G on the enclosed map.)

The route then parallels Mesquite Pass Road for approximately 10,500 feet. (This is Links E and D' on the enclosed map.)

At this point, the alternate route turns northwest and parallels an existing CPS 345-kV transmission line for approximately 2,000 feet. (This is Link C' on the enclosed map.)

The route turns southwest and, after a short distance, returns to parallel Mesquite Pass Road, first southwest, then northwest for approximately 9,300 feet to its intersection with Sweet Home Road. (This is Link C on the enclosed map.)

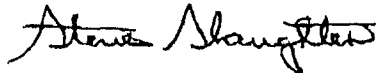
From here, the route turns to the northwest and proceeds directly to the existing New Berlin Substation, paralleling Sweet Home Road for approximately the last 2,000 feet. (This is Link A on the enclosed map.)

If the project is approved by the Public Utility Commission of Texas (PUCT), GVEC will proceed with constructing the proposed facilities. The cost of the proposed project is anticipated to be approximately \$3,920,800.

Please reference Docket No. 26185 on all correspondence to the Commission.

A map illustrating the proposed project and project area has been enclosed for your convenience.

Respectfully,

A handwritten signature in cursive script, reading "Steve Slaughter".

Steve Slaughter
Engineering Division Manager

enclosure

OVERSIZED MAP(S)

TO VIEW
OVERSIZED MAP(S),
PLEASE GO TO
CENTRAL RECORDS.

(512) 936-7180