



Control Number: 16874



Item Number: 5

Addendum StartPage: 0



Central and South West Corporation

1616 Woodall Rodgers Freeway
P.O. Box 660164 • Dallas, Texas 75266-0164
(214) 777-1000

RECEIVED

97 FEB 14 AM 11: 28

PUBLIC UTILITY COMMISSION
FILING CLERK

11-32A
2GC
1-1A
1-C/
1-FL
1-OP

February 13, 1997

Ms. DeAnn T. Walker
Administrative Law Judge
Public Utility Commission of Texas
1701 N. Congress
Austin, Texas 78711-3326

RE: Fisher and Scurry County Transmission Lines and Substations, Docket No. 16874

Dear Judge Walker:

Order No. 1 in the above referenced docket established February 13, 1997, as the date on which West Texas Utilities Company (WTU) was to furnish proof of publication and direct mail notice with the Commission.

On behalf of WTU, please find enclosed the original and six (6) copies of my affidavit attesting to furnishing the required notice.

If you have any questions regarding this filing, please contact me at Central and South West Corporation in Dallas, Texas, (214) 777-1264.

Yours Truly,

Joe Samples
CSW Regulatory Case Manager

cc: Mr. Eric Blakey, WTU
Mr. Larry Roberson, CSWS

RECEIVED

97 FEB 14 AM 11: 28

AFFIDAVIT

PUBLIC UTILITY COMMISSION
FILING CLERK

STATE OF TEXAS

COUNTY OF DALLAS

I, Joe Samples, being duly Sworn, file this Affidavit as the Regulatory Case Manager for West Texas Utilities Company (WTU) regarding proposed construction of new transmission lines and associated substations in Fisher and Scurry counties. That in such capacity, I am qualified and authorized to file and verify information in Docket No. 16874 and do hereby certify that I am personally familiar with the preparation and verify the delivery of notice on the dates listed below to the entities listed below.

Exhibit A is the notice of WTU's intent to secure a certificate of convenience and necessity for a proposed transmission line and substation project in Fisher and Scurry Counties. The notice was published in the Snyder Daily News, a newspaper published in Snyder, Scurry County Texas, in the January 15 and January 22, 1997, issues; and in the Rotan Advance-Roby Star, a newspaper published in Roby, Fisher County Texas, in the January 16 and January 23, 1997, issues. Attached as Exhibit A is the form of the notice, the publishers affidavits, and tear sheets.

Exhibit B is the form of notice provided on January 9, 1997, to municipalities (Snyder and Roby, Texas), neighboring utilities within five miles of the requested facility (Texas Utilities Electric Company and Midwest Electric Cooperative) and county governments of all counties in which any portion of the proposed facility is located (Fisher County Judge and Scurry County Judge). Note, the consent from Midwest Electric Cooperative is included as part of Exhibit B, and the consent from Texas Utilities Electric Company will be forwarded as soon as it is received.

Exhibit C is the form of notice provided on January 9, 1997, to preferred route landowners and an alphabetical listing of the landowners.

Exhibit D is the form of notice provided on February 7, 1997, to preferred route landowners and an alphabetical listing of landowners representing address corrections and title transfers discovered after the initial notice was mailed. At this time, five delivery verifications are missing and this exhibit will be updated as the verifications are received.


Exhibit E is the form of notice provided on January 9, 1997, to alternate route landowners and an alphabetical listing of the landowners.

Exhibit F is the form of notice provided on February 7, 1997, to alternate route landowners and an alphabetical listing of landowners representing address corrections and title transfers discovered after the initial notice was mailed. At this time, four delivery verifications are missing and this exhibit will be updated as the verifications are received.


Exhibit G is a list of the one preferred route landowner and the one alternate route landowner whose notice was returned as undeliverable along with copies of the returned envelopes depicting the name and address used. WTU has re-verified that the tax rolls still depict these landowners and these addresses and that these notices are still undeliverable.


Exhibit H is the form of additional notice with corrected maps sent to four directly affected preferred route landowners on February 7, 1997, along with an alphabetical listing of landowners. Although these landowners received the January 9, 1997, preferred route notification, the map included in the original notice incorrectly indicated the location of the existing MWEC Plainview substation and the proposed transmission line which would directly affect their property.

Exhibit I is the form of additional notice with corrected maps sent to six indirectly affected preferred and alternate route landowners on February 7, 1997, along with an alphabetical listing of landowners. Although these landowners received the January 9, 1997, preferred and alternate route landowner notifications, the map included in the original notice incorrectly indicated the existing MWEC Plainview substation adjacent to their property. With the corrected map, the existing substation is no longer shown to be in proximity to these landowners property.


AFFIANT

SUBSCRIBED AND SWORN TO before me this 13th day of February, 1997.


Notary Public of Texas



PUBLIC NOTICE

Pursuant to Public Utility Commission of Texas (PUCT or Commission) Procedural Rule 22.52(a)(1), notice is hereby given that West Texas Utilities Company (WTU) has filed an application for a Certificate of Convenience and Necessity (CCN) with the PUCT for WTU to construct facilities to provide electrical power delivery at four delivery points in Fisher and Scurry Counties to Midwest Electric Cooperative (MVEC). This will require the construction of three transmission segments. A description of the line route for each of the three segments is provided below. The estimated cost of the project is \$ 4,329,000.

Persons with questions about this project should contact Eric Blakey at 915-674-7214. Persons who wish to intervene in the proceeding or comment upon action sought, should contact the Public Utility Commission of Texas, at 1701 N. Congress, P.O. Box 13326, Austin, Texas 78711-3326, or call the Public Utility Commission Public Information Office at 512-936-7140 or 512-936-7136 for the text telephone. The deadline for intervention in the proceeding is March 19, 1997, (70 days after the date the application was filed with the commission), and a letter requesting intervention should be received by the commission by that date.

This application is filed in accordance with Sections 2.251, 2.252(a), and 2.255(a)-(c) of the Public Utility Regulatory Act (PURA) and the PUCT Substantive Rule (PUCT SUB R.) 23.31(c)(1).

DESCRIPTION OF LINE ROUTES

Longworth Segment:

Proposed Route : This segment will tap WTU's existing Roby to Eskota 69,000 volt transmission line on the south side of County Road 118 approximately 1.5 miles north of the Longworth Community and extend west on the south side of County Road 118 for a distance of approximately 5,000 feet to the intersection with Highway 70 to WTU's new Longworth substation that will be located on the southeast corner of the intersection.

Alternate Route : This segment will tap WTU's existing Roby to Eskota 69,000 volt transmission line on the north side of County Road 120 approximately .5 miles north of the Longworth Community and extend west on the north side of County Road 120 for a distance of approximately 6,400 feet to the intersection with Highway 70 to WTU's new Longworth substation that will be located on the northeast corner of the intersection.

TUEC 37th Street substation in Snyder to MVEC' SN TX substation:

Preferred Route : This segment will exit Texas Utilities Electric Company's (TUEC) substation located on the south side of 37th Street and west of Ave E in the south part of Snyder, Texas. The proposed line will extend south from the substation on the west side of Avenue E for a distance of approximately 1,200 feet paralleling TUEC's existing 69,000 volt transmission line. The proposed line will then turn southeast and parallel the north side of the Roscoe Snyder and Pacific Railway railroad right of way for approximately 3,200 feet. The line will then extend approximately 5,000 feet in a east northeasterly direction to a point where it crosses Highway 208 approximately 2,000 feet south of the intersection of Highways 208 and 401. The line then extends in a northeasterly direction along a low water drainage area on the edge of cultivated fields for approximately 5,800 feet to a point about 150 feet south of Highway 180. In this section, the line will cross Highways 84 and 401 and the AT&SF railroad. The line will then turn

north for approximately 2,900 feet crossing Highway 180 and paralleling the east boundary of the SN TX Industrial Park. The line will then turn east for approximately 500 feet on the south edge of the SN TX Industrial Park to the Midwest Electric Cooperative SN TX substation.

Alternate Route : This segment will exit Texas Utilities Electric Company's (TUEC) substation located on the south side of 37th Street and west of Ave E in the south part of Snyder, Texas. The proposed line will extend south from the substation on the west side of Avenue E for a distance of approximately 1,200 feet paralleling TUEC's existing 69,000 volt transmission line. The proposed line will then turn southeast and parallel the north side of the Roscoe Snyder and Pacific Railway railroad right of way for approximately 1,300 feet. The line will then extend approximately 6,400 feet in an east direction to a point where it crosses Highway 208 approximately 1,000 feet south of the intersection of Highways 208 and 401. The line continues in an easterly direction for another 900 feet to a point and then turns south for approximately 800 feet. The line then extends in a northeasterly direction along a low water drainage area on the edge of cultivated fields for approximately 5,000 feet to a point about 150 feet south of Highway 180. In this section, the line will cross Highways 84 and 401 and the AT&SF railroad. The line will then turn north for approximately 2,900 feet crossing Highway 180 and paralleling the east boundary of the SN TX Industrial Park. The line will then turn east for approximately 500 feet on the south edge of the SN TX Industrial Park to the Midwest Electric Cooperative SN TX substation.

WTU's Roby substation to MVEC's Plainview substation:

Proposed Route : This segment will exit the east side of WTU's Roby substation located on the northwest corner of N 3rd Street and Angelo Street in Roby. The line will then extend north for approximately 1,300 feet along the west side of Angelo Street. The line will then turn west for approximately 2,800 feet and crossing Highway 70. The line will then turn south for approximately 1,100 feet to a point on the west side of the intersection of Lawrence Street and N 4th Street. The line will then turn in a westerly direction and parallel a dirt road for approximately 7,200 feet to a point where it crosses a dirt road and then the line continues in a westerly direction for another 7,000 feet as it parallels a waterway until it intersects Highway 180. The line then continues west paralleling the north right of way for 1,000 feet. The line then crosses to the south side of Highway 180 and continues for approximately 16,000 feet in a westerly direction. The line then crosses to the north side of Highway 180 and continues in a westerly direction for approximately 8,000 feet and crossing Highway 1657. The line then crosses to the south side of Highway 180 and continues for approximately 5,400 feet in a westerly direction. The line then crosses to the north side of Highway 180 and continues in a westerly direction for approximately 5,500 feet. The line then crosses to the south side of Highway 180 and continues for approximately 10,700 feet in a westerly direction to the west side of FM 611. At this point, there is an approximately 800 foot tap line to the south to the location of WTU's new Hobbs substation. The line then crosses to the north side of Highway 180 on the west side of Highway 180 and continues in a westerly direction for approximately 28,700 feet. The line then turns in a northwesterly direction and continues for approximately 5,000 feet to a point west of FM 1614 where it turns west and continues for approximately 5,800 feet. The line then turns in a northwesterly direction and continues for approximately 10,300 feet to the north side of FM 1673 (Camp Springs Road). The line turns west and parallels the north side of FM 1673 for approximately 29,500 feet to MVEC's Plainview substation located north of the Price Daniels Prison Unit on the east side of Snyder.

Alternate Route : This segment will exit the east side of WTU's Roby substation located on the northwest corner of N 3rd Street and Angelo Street in Roby. The line will then extend north for approximately 1,300 feet along the west side of Angelo Street. The line will then turn west for approximately 2,800 feet and crossing Highway 70. The line will then turn south for approximately 1,100 feet to a point on the west side of the intersection of Lawrence Street and N 4th Street. The line will then turn in a westerly direction and parallel a dirt road for approximately 7,200 feet to a point where it crosses a dirt road and then the line continues in a westerly direction for another 7,000 feet as it parallels a waterway until it intersects Highway 180. The line then continues west paralleling the north right of way for 1,000 feet. The line then crosses to the south side of Highway 180 and continues for approximately 16,000 feet in a westerly direction. The line then crosses to the north side of Highway 180 and continues in a westerly direction for approximately 8,000 feet and crossing Highway 1657. The line then crosses to the south side of Highway 180 and continues for approximately 5,400 feet in a westerly direction. The line then crosses to the north side of Highway 180 and continues in a westerly direction for approximately 5,500 feet. The line then crosses to the south side of Highway 180 and continues for approximately 10,700 feet in a westerly direction to the west side of FM 611. At this point, there is an approximately 800 foot tap line to the south to the location of WTU's new Hobbs substation. The line then crosses to the north side of Highway 180 on the west side of Highway 180 and continues in a westerly direction for approximately 30,200 feet. The line then crosses to the south side of Highway 180 and continues for approximately 2,800 feet in a westerly direction. The line then crosses to the north side of Highway 180 and continues in a westerly direction for approximately 23,800 feet to the east side of County Road 1101. The line then turns and parallels the east side of County Road 1101 for approximately 9,500 feet where it crosses to the west side of County Road 1101 and continues north for 500 feet to the north side of FM 1673 (Camp Springs Road). The line turns west and parallels the north side of FM 1673 for approximately 18,500 feet to MWEC's Plainview substation located north of the Price Daniels Prison Unit on the east side of Snyder.

STATE OF TEXAS }
COUNTY OF SCURRY }

Snyder Daily News

P.O. BOX 949

SNYDER, TEXAS 79349

Exhibit A

Snyder to Roby CCN

Page 4 of 13

Before me, a Notary Public in and for Scurry
County, Texas, personally appeared

Roy McQueen

publisher of The SNYDER DAILY NEWS, a
newspaper published in Snyder, Scurry
County, Texas, who deposes and says that
the attached legal instrument was published
in The SNYDER DAILY NEWS in issues of

Jan 15 Jan 22 1997

Publication Fee \$ 1270.00

[Signature]
Publisher.

Subscribed and sworn to before me this the

10th day of February 1997.

(SEAL)

[Signature]
Notary Public, Scurry County, Texas.

(Attach Copy Here)

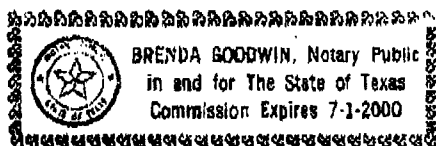
STATE OF TEXAS

COUNTY OF Fisher

Before me, the undersigned authority, on this day personally
appeared Lori Cary, the typist of the
(Name) (Title)
Rotan Advance / Ruby Star Record, a newspaper having general
(Name of Newspaper)
circulation in Fisher County, Texas, who being by me duly
sworn, deposes and says that the foregoing attached notice was published in
said newspaper on the following date(s), to wit: Jan. 16, 23, 1997.

Lori Cary

Subscribed and sworn to before me this the 12th day of
February, 1997, to certify which witness my hand and seal of office.



Brenda Goodwin
Notary Public in and for
Fisher County, Texas.

OVERSIZED DOCUMENT(S)

TO VIEW

OVERSIZED DOCUMENT(S)

PLEASE GO TO

CENTRAL RECORDS

(512) 936-7180

OVERSIZED DOCUMENT(S)

TO VIEW

OVERSIZED DOCUMENT(S)

PLEASE GO TO

CENTRAL RECORDS

(512) 936-7180

OVERSIZED DOCUMENT(S)

TO VIEW

OVERSIZED DOCUMENT(S)

PLEASE GO TO

CENTRAL RECORDS

(512) 936-7180

OVERSIZED DOCUMENT(S)

TO VIEW

OVERSIZED DOCUMENT(S)

PLEASE GO TO

CENTRAL RECORDS

(512) 936-7180

OVERSIZED DOCUMENT(S)

TO VIEW

OVERSIZED DOCUMENT(S)

PLEASE GO TO

CENTRAL RECORDS

(512) 936-7180

OVERSIZED DOCUMENT(S)

TO VIEW

OVERSIZED DOCUMENT(S)

PLEASE GO TO

CENTRAL RECORDS

(512) 936-7180

OVERSIZED DOCUMENT(S)

TO VIEW

OVERSIZED DOCUMENT(S)

PLEASE GO TO

CENTRAL RECORDS

(512) 936-7180

OVERSIZED DOCUMENT(S)

TO VIEW

OVERSIZED DOCUMENT(S)

PLEASE GO TO

CENTRAL RECORDS

(512) 936-7180



WEST TEXAS UTILITIES COMPANY

P.O. BOX 841 / ABILENE, TEXAS 79604 / (915) 674-7000

Exhibit B
Snyder to Roby CCN
Page 1 of 19

January 8, 1997

The Honorable Mayor David Holt
P.O. Box 1341
Snyder, Texas 79550

Dear Mayor Holt,

West Texas Utilities Company (WTU) is filing an application with the Public Utility Commission of Texas (PUCT or Commission) to amend its Certificate of Convenience and Necessity (CCN) to construct 69,000 volt transmission lines in Fisher and Scurry Counties, Texas. A copy of the map included in WTU's filing is attached to this letter for your information.

WTU and Midwest Electric Cooperative (MVEC) have entered into an agreement for electrical power delivery at four delivery points in Fisher and Scurry Counties. One of the delivery points is MVEC's existing Plainview delivery point with TUEC. A second delivery point will be at MVEC's new SN TX substation that will be constructed east of Snyder. The third delivery point will be at a new WTU substation that will be constructed south of the intersection of Highway 180 and FM 611 south of the Hobbs Community. The fourth delivery point will be a new WTU substation northwest of the Longworth Community on the southeast corner of the intersection of Highway 70 and County Road 118. The proposed transmission line segments will provide service to the new substations and bi-directional service to the existing Plainview substation. A description of the line route for each of the three segments is provided on the enclosed page.

The estimated cost of the project is \$ 4,329,000.

Persons with questions about this project should contact Larry Roberson, Project Manager at 918-594-4131. Persons who wish to intervene in the proceeding or comment upon action sought, should contact the Public Utility Commission of Texas, P.O. Box 13326, Austin, Texas 78711-3326, or you may call the Commission's Office of Consumer Affairs at (512) 936-7120. Hearing- and speech-impaired individuals with text telephones (TTY) may contact the Commission at (512) 936-7136. The deadline for intervention in the proceeding is March 19, 1997 (70 days after the date the application was filed with the commission).

Sincerely,

Eric Blakey
Regulatory Consultant
West Texas Utilities Company

A MEMBER OF THE CENTRAL AND SOUTH WEST SYSTEM



Central Power and Light
Corpus Christi, Texas

Public Service Company of Oklahoma
Tulsa, Oklahoma

Southwestern Electric Power
Shreveport, Louisiana

West Texas Utilities
Abilene, Texas

DESCRIPTION OF LINE ROUTES

West Texas Utilities Company (WTU) is proposing to construct three segments of 69,000 volt single pole transmission line in accordance with its contract with Midwest Electric Cooperative, Inc. (MVEC) to provide wholesale power at four delivery points for MVEC. A description of each of the three segments is as follows:

Longworth Segment:

Proposed Route : This segment will tap WTU's existing Roby to Eskota 69,000 volt transmission line on the south side of County Road 118 approximately 1.5 miles north of the Longworth Community and extend west on the south side of County Road 118 for a distance of approximately 5,000 feet to the intersection with Highway 70 to WTU's new Longworth substation that will be located on the southeast corner of the intersection.

Alternate Route : This segment will tap WTU's existing Roby to Eskota 69,000 volt transmission line on the north side of County Road 120 approximately .5 miles north of the Longworth Community and extend west on the north side of County Road 120 for a distance of approximately 6,400 feet to the intersection with Highway 70 to WTU's new Longworth substation that will be located on the northeast corner of the intersection.

TUEC 37th Street substation in Snyder to MVEC' SN TX substation:

Preferred Route : This segment will exit Texas Utilities Electric Company's (TUEC) substation located on the south side of 37th Street and west of Ave E in the south part of Snyder, Texas. The proposed line will extend south from the substation on the west side of Avenue E for a distance of approximately 1,200 feet paralleling TUEC's existing 69,000 volt transmission line. The proposed line will then turn southeast and parallel the north side of the Roscoe Snyder and Pacific Railway railroad right of way for approximately 3,200 feet. The line will then extends approximately 5,000 feet in a east northeasterly direction to a point where it crosses Highway 208 approximately 2,000 feet south of the intersection of Highways 208 and 401. The line then extends in a northeasterly direction along a low water drainage area on the edge of cultivated fields for approximately 5,800 feet to a point about 150 feet south of Highway 180. In this section, the line will cross Highways 84 and 401 and the AT&SF railroad. The line will then turn north for approximately 2,900 feet crossing Highway 180 and paralleling the east boundary of the SN TX Industrial Park. The line will then turn east for approximately 500 feet on the south edge of the SN TX Industrial Park to the Midwest Electric Cooperative SN TX substation.

Alternate Route : This segment will exit Texas Utilities Electric Company's (TUEC) substation located on the south side of 37th Street and west of Ave E in the south part of Snyder, Texas. The proposed line will extend south from the substation on the west side of Avenue E for a distance of approximately 1,200 feet paralleling TUEC's existing 69,000 volt transmission line. The proposed line will then turn southeast and parallel the north side of the Roscoe Snyder and Pacific Railway railroad right of way for approximately 1,300 feet. The line will then extends approximately 6,400 feet in a east direction to a point where it crosses Highway 208 approximately 1,000 feet south of the intersection of Highways 208 and 401. The line continues in an easterly direction for another 900 feet to a point and then turns south for approximately 800 feet. The line then extends in a northeasterly direction along a low water drainage area on the edge of cultivated fields for approximately 5,000 feet to a point about 150 feet south of Highway 180. In this section, the line will cross Highways 84 and 401 and the AT&SF railroad. The line will then turn north for approximately 2,900 feet crossing Highway 180 and paralleling the east boundary of the SN TX Industrial Park. The line will then turn east for approximately 500 feet on the south edge of the SN TX Industrial Park to the Midwest Electric Cooperative SN TX substation.

WTU's Roby substation to MVEC's Plainview substation:

Proposed Route : This segment will exit the east side of WTU's Roby substation located on the northwest corner of N 3rd Street and Angelo Street in Roby. The line will then extend north for approximately 1,300 feet along the west side of Angelo Street. The line will then turn west for approximately 2,800 feet and crossing Highway 70. The line will then turn south for approximately 1,100 feet to a point on the west side of the intersection of Lawrence Street and N 4th Street. The line will then turn in a westerly direction and parallel a dirt road for approximately 7,200 feet to a point where it crosses a dirt road and then the line continues in a westerly direction for another 7,000 feet as it parallels a waterway until it intersects Highway 180. The line then continues west paralleling the north right of way for 1,000 feet. The line then crosses to the south side of Highway 180 and continues for approximately 16,000 feet in a westerly direction. The line then crosses to the north side of Highway 180 and continues in a westerly direction for approximately 8,000 feet and crossing Highway 1657. The line then crosses to the south side of Highway 180 and continues for approximately 5,400 feet in a westerly direction. The line then crosses to the north side of Highway 180 and continues in a westerly direction for approximately 5,500 feet. The line then crosses to the south side of Highway 180 and continues for approximately 10,700 feet in a westerly direction to the west side of FM 611. At this point, there is an approximately 800 foot tap line to the south to the location of WTU's new Hobbs substation. The line then crosses to the north side of Highway 180 on the west side of Highway 180 and continues in a westerly direction for approximately 28,700 feet. The line then turns in a northwesterly direction and continues for approximately 5,000 feet to a point west of FM 1614 where it turns west and continues for approximately 5,800 feet. The line then turns in a northwesterly direction and continues for approximately 10,300 feet to the north side of FM 1673

(Camp Springs Road). The line turns west and parallels the north side of FM 1673 for approximately 29,500 feet to MWEC's Plainview substation located north of the Price Daniels Prison Unit on the east side of Snyder.

Alternate Route : This segment will exit the east side of WTU's Roby substation located on the northwest corner of N 3rd Street and Angelo Street in Roby. The line will then extend north for approximately 1,300 feet along the west side of Angelo Street. The line will then turn west for approximately 2,800 feet and crossing Highway 70. The line will then turn south for approximately 1,100 feet to a point on the west side of the intersection of Lawrence Street and N 4th Street. The line will then turn in a westerly direction and parallel a dirt road for approximately 7,200 feet to a point where it crosses a dirt road and then the line continues in a westerly direction for another 7,000 feet as it parallels a waterway until it intersects Highway 180. The line then continues west paralleling the north right of way for 1,000 feet. The line then crosses to the south side of Highway 180 and continues for approximately 16,000 feet in a westerly direction. The line then crosses to the north side of Highway 180 and continues in a westerly direction for approximately 8,000 feet and crossing Highway 1657. The line then crosses to the south side of Highway 180 and continues for approximately 5,400 feet in a westerly direction. The line then crosses to the north side of Highway 180 and continues in a westerly direction for approximately 5,500 feet. The line then crosses to the south side of Highway 180 and continues for approximately 10,700 feet in a westerly direction to the west side of FM 611. At this point, there is an approximately 800 foot tap line to the south to the location of WTU's new Hobbs substation. The line then crosses to the north side of Highway 180 on the west side of Highway 180 and continues in a westerly direction for approximately 30,200 feet. The line then crosses to the south side of Highway 180 and continues for approximately 2,800 feet in a westerly direction. The line then crosses to the north side of Highway 180 and continues in a westerly direction for approximately 23,800 feet to the east side of County Road 1101. The line then turns and parallels the east side of County Road 1101 for approximately 9,500 feet where it crosses to the west side of County Road 1101 and continues north for 500 feet to the north side of FM 1673 (Camp Springs Road). The line turns west and parallels the north side of FM 1673 for approximately 18,500 feet to MWEC's Plainview substation located north of the Price Daniels Prison Unit on the east side of Snyder.

OVERSIZED MAP(S)

**TO VIEW
OVERSIZED MAP(S),
PLEASE GO TO
CENTRAL RECORDS.**

(512) 936-7180

OVERSIZED MAP(S)

**TO VIEW
OVERSIZED MAP(S),
PLEASE GO TO
CENTRAL RECORDS.**

(512) 936-7180

OVERSIZED MAP(S)

**TO VIEW
OVERSIZED MAP(S),
PLEASE GO TO
CENTRAL RECORDS.**

(512) 936-7180



WEST TEXAS UTILITIES COMPANY

P.O. BOX 841 / ABILENE, TEXAS 79604 / (915) 674-7000

January 8, 1997

The Honorable Mayor Cecil J. King
P.O. Box F
Roby, Texas 79543

Dear Mayor King,

West Texas Utilities Company (WTU) is filing an application with the Public Utility Commission of Texas (PUCT or Commission) to amend its Certificate of Convenience and Necessity (CCN) to construct 69,000 volt transmission lines in Fisher and Scurry Counties, Texas. A copy of the map included in WTU's filing is attached to this letter for your information.

WTU and Midwest Electric Cooperative (MWEC) have entered into an agreement for electrical power delivery at four delivery points in Fisher and Scurry Counties. One of the delivery points is MWEC's existing Plainview delivery point with TUEC. A second delivery point will be at MWEC's new SN TX substation that will be constructed east of Snyder. The third delivery point will be at a new WTU substation that will be constructed south of the intersection of Highway 180 and FM 611 south of the Hobbs Community. The fourth delivery point will be a new WTU substation northwest of the Longworth Community on the southeast corner of the intersection of Highway 70 and County Road 118. The proposed transmission line segments will provide service to the new substations and bi-directional service to the existing Plainview substation. A description of the line route for each of the three segments is provided on the enclosed page.

The estimated cost of the project is \$ 4,329,000.

Persons with questions about this project should contact Larry Roberson, Project Manager at 918-594-4131. Persons who wish to intervene in the proceeding or comment upon action sought, should contact the Public Utility Commission of Texas, P.O. Box 13326, Austin, Texas 78711-3326, or you may call the Commission's Office of Consumer Affairs at (512) 936-7120. Hearing- and speech-impaired individuals with text telephones (TTY) may contact the Commission at (512) 936-7136. The deadline for intervention in the proceeding is March 19, 1997 (70 days after the date the application was filed with the commission).

Sincerely,

A handwritten signature in cursive script that reads "Eric Blakey".

Eric Blakey
Regulatory Consultant
West Texas Utilities Company

A MEMBER OF THE CENTRAL AND SOUTH WEST SYSTEM



Central Power and Light
Corpus Christi, Texas

Public Service Company of Oklahoma
Tulsa, Oklahoma

Southwestern Electric Power
Shreveport, Louisiana

West Texas Utilities
Abilene, Texas

**SEE EXHIBIT B
PAGES 2-7**



WEST TEXAS UTILITIES COMPANY

P.O. BOX 841 / ABILENE, TEXAS 79604 / (915) 674-7000

January 8, 1997

Mr. Vesta Orr
General Manager
Midwest Electric Cooperative, Inc.
P.O. Box 518
Roby, Texas 79543

Dear Mr. Orr,

West Texas Utilities Company (WTU) is filing an application with the Public Utility Commission of Texas (PUCT or Commission) to amend its Certificate of Convenience and Necessity (CCN) to construct 69,000 volt transmission lines in Fisher and Scurry Counties, Texas. A copy of the maps included in WTU's filing are attached to this letter for your information.

WTU and Midwest Electric Cooperative (MWEC) have entered into an agreement for electrical power delivery at four delivery points in Fisher and Scurry Counties. One of the delivery points is MWEC's existing Plainview delivery point with TUEC. A second delivery point will be at MWEC's new SN TX substation that will be constructed east of Snyder. The third delivery point will be at a new WTU substation that will be constructed south of the intersection of Highway 180 and FM 611 south of the Hobbs Community. The fourth delivery point will be a new WTU substation northwest of the Longworth Community on the southeast corner of the intersection of Highway 70 and County Road 118. The proposed transmission line segments will provide service to the new substations and bi-directional service to the existing Plainview substation. A description of the line route for each of the three segments is provided on the enclosed page. The estimated cost of the project is \$ 4,329,000.

A MEMBER OF THE CENTRAL AND SOUTH WEST SYSTEM



Central Power and Light
Corpus Christi, Texas

Public Service Company of Oklahoma
Tulsa, Oklahoma

Southwestern Electric Power
Shreveport, Louisiana

West Texas Utilities
Abilene, Texas

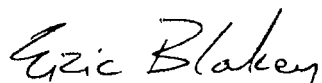
January 8, 1997
Page 2

Persons with questions about this project should contact Larry Roberson at (918) 594-4131. Persons who wish to intervene in the proceeding or comment upon action sought, should contact the Public Utility Commission of Texas, P.O. Box 13326, Austin, Texas 78711-3326, or you may call the Commission's Office of Consumer Affairs at (512) 936-7120. Hearing- and speech-impaired individuals with text telephones (TTY) may contact the Commission at (512) 936-7136. The deadline for intervention in the proceeding is March 19, 1997 (70 days after the date the application was filed with the commission).

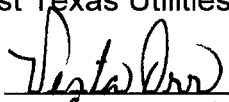
If you have no objections to the construction of the transmission line, please sign and return one copy of this letter to signify your notification and acceptance of the proposed facilities.

Your attention to this matter is greatly appreciated. If you need any additional information, please contact Jerry Stapp at (915) 674-7623 or Stan Krause at (918) 594-4187 or me at (915) 674-7214.

Sincerely,



Eric Blakey
Regulatory Consultant
West Texas Utilities Company

By: 
Date: January 13, 1997
Vesta Orr, General Manager
Midwest Electric Cooperative, Inc.

**SEE EXHIBIT B
PAGES 2-7**



WEST TEXAS UTILITIES COMPANY

P.O. BOX 841 / ABILENE, TEXAS 79604 / (915) 674-7000

January 8, 1997

Mr. Mike Seibold
Western Regional Manager
Texas Utilities Electric Company.
P.O. Box 1230
Midland, Texas 79702

Dear Mr. Seibold,

West Texas Utilities Company (WTU) is filing an application with the Public Utility Commission of Texas (PUCT or Commission) to amend its Certificate of Convenience and Necessity (CCN) to construct 69,000 volt transmission lines in Fisher and Scurry Counties, Texas. A copy of the maps included in WTU's filing are attached to this letter for your information

WTU and Midwest Electric Cooperative (MVEC) have entered into an agreement for electrical power delivery at four delivery points in Fisher and Scurry Counties. One of the delivery points is MVEC's existing Plainview delivery point with TUEC. A second delivery point will be at MVEC's new SN TX substation that will be constructed east of Snyder. The third delivery point will be at a new WTU substation that will be constructed south of the intersection of Highway 180 and FM 611 south of the Hobbs Community. The fourth delivery point will be a new WTU substation northwest of the Longworth Community on the southeast corner of the intersection of Highway 70 and County Road 118. The proposed transmission line segments will provide service to the new substations and bi-directional service to the existing Plainview substation. A description of the line route for each of the three segments is provided on the enclosed page. The estimated cost of the project is \$ 4,329,000.

A MEMBER OF THE CENTRAL AND SOUTH WEST SYSTEM



Central Power and Light
Corpus Christi, Texas

Public Service Company of Oklahoma
Tulsa, Oklahoma

Southwestern Electric Power
Shreveport, Louisiana

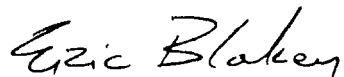
West Texas Utilities
Abilene, Texas

Persons with questions about this project should contact Larry Roberson, Project Manager at (918) 594-4131. Persons who wish to intervene in the proceeding or comment upon action sought, should contact the Public Utility Commission of Texas, P.O. Box 13326, Austin, Texas 78711-3326, or you may call the Commission's Office of Consumer Affairs at (512) 936-7120. Hearing- and speech-impaired individuals with text telephones (TTY) may contact the Commission at (512) 936-7136. The deadline for intervention in the proceeding is March 19, 1997 (70 days after the date the application was filed with the commission).

If you have no objections to the transmission line, please sign and return one copy of this letter to signify your notification and acceptance of the proposed facilities.

Your attention to this matter is greatly appreciated. If you need any additional information, please contact Jerry Stapp at (915) 674-7623 or Stan Krause at (918) 594-4187 or me at (915) 674-7214.

Sincerely,



Eric Blakey
Regulatory Consultant
West Texas Utilities Company

By: _____

Date: _____

Mike Seibold, Western Regional Manager
Texas Utilities Electric Company

**SEE EXHIBIT B
PAGES 2-7**



WEST TEXAS UTILITIES COMPANY

P.O. BOX 841 / ABILENE, TEXAS 79604 / (915) 674-7000

January 8, 1997

The Honorable Ricky Fritz
Scurry County Judge
County Court House
Snyder, Texas 79549

Dear Judge Fritz,

West Texas Utilities Company (WTU) is filing an application with the Public Utility Commission of Texas (PUCT or Commission) to amend its Certificate of Convenience and Necessity (CCN) to construct 69,000 volt transmission lines in Fisher and Scurry Counties, Texas. A copy of the map included in WTU's filing is attached to this letter for your information.

WTU and Midwest Electric Cooperative (MVEC) have entered into an agreement for electrical power delivery at four delivery points in Fisher and Scurry Counties. One of the delivery points is MVEC's existing Plainview delivery point with TUEC. A second delivery point will be at MVEC's new SN TX substation that will be constructed east of Snyder. The third delivery point will be at a new WTU substation that will be constructed south of the intersection of Highway 180 and FM 611 south of the Hobbs Community. The fourth delivery point will be a new WTU substation northwest of the Longworth Community on the southeast corner of the intersection of Highway 70 and County Road 118. The proposed transmission line segments will provide service to the new substations and bi-directional service to the existing Plainview substation. A description of the line route for each of the three segments is provided on the enclosed page.

The estimated cost of the project is \$ 4,329,000.

Persons with questions about this project should contact Larry Roberson, Project Manager at 918-594-4131. Persons who wish to intervene in the proceeding or comment upon action sought, should contact the Public Utility Commission of Texas, P.O. Box 13326, Austin, Texas 78711-3326, or you may call the Commission's Office of Consumer Affairs at (512) 936-7120. Hearing- and speech-impaired individuals with text telephones (TTY) may contact the Commission at (512) 936-7136. The deadline for intervention in the proceeding is March 19, 1997 (70 days after the date the application was filed with the commission).

Sincerely,

A handwritten signature in cursive script that reads "Eric Blakey".

Eric Blakey
Regulatory Consultant
West Texas Utilities Company

A MEMBER OF THE CENTRAL AND SOUTH WEST SYSTEM



Central Power and Light
Corpus Christi, Texas

Public Service Company of Oklahoma
Tulsa, Oklahoma

Southwestern Electric Power
Shreveport, Louisiana

West Texas Utilities
Abilene, Texas

**SEE EXHIBIT B
PAGES 2-7**



WEST TEXAS UTILITIES COMPANY

P.O. BOX 841 / ABILENE, TEXAS 79604 / (915) 674-7000

January 8, 1997

The Honorable Marshall Bennett
Fisher County Judge
P.O. Box 306
Roby, Texas 76834

Dear Judge Bennett,

West Texas Utilities Company (WTU) is filing an application with the Public Utility Commission of Texas (PUCT or Commission) to amend its Certificate of Convenience and Necessity (CCN) to construct 69,000 volt transmission lines in Fisher and Scurry Counties, Texas. A copy of the map included in WTU's filing is attached to this letter for your information.

WTU and Midwest Electric Cooperative (MVEC) have entered into an agreement for electrical power delivery at four delivery points in Fisher and Scurry Counties. One of the delivery points is MVEC's existing Plainview delivery point with TUEC. A second delivery point will be at MVEC's new SN TX substation that will be constructed east of Snyder. The third delivery point will be at a new WTU substation that will be constructed south of the intersection of Highway 180 and FM 611 south of the Hobbs Community. The fourth delivery point will be a new WTU substation northwest of the Longworth Community on the southeast corner of the intersection of Highway 70 and County Road 118. The proposed transmission line segments will provide service to the new substations and bi-directional service to the existing Plainview substation. A description of the line route for each of the three segments is provided on the enclosed page.

The estimated cost of the project is \$ 4,329,000.

Persons with questions about this project should contact Larry Roberson, Project Manager at 918-594-4131. Persons who wish to intervene in the proceeding or comment upon action sought, should contact the Public Utility Commission of Texas, P.O. Box 13326, Austin, Texas 78711-3326, or you may call the Commission's Office of Consumer Affairs at (512) 936-7120. Hearing- and speech-impaired individuals with text telephones (TTY) may contact the Commission at (512) 936-7136. The deadline for intervention in the proceeding is March 19, 1997 (70 days after the date the application was filed with the commission).

Sincerely,

A handwritten signature in cursive script that reads "Eric Blakey".

Eric Blakey
Regulatory Consultant
West Texas Utilities Company

A MEMBER OF THE CENTRAL AND SOUTH WEST SYSTEM



Central Power and Light
Corpus Christi, Texas

Public Service Company of Oklahoma
Tulsa, Oklahoma

Southwestern Electric Power
Shreveport, Louisiana

West Texas Utilities
Abilene, Texas

**SEE EXHIBIT B
PAGES 2-7**



WEST TEXAS UTILITIES COMPANY

P.O. BOX 841 / ABILENE, TEXAS 79604 / (915) 674-7000

January 8, 1997

J. W. Warren
491 C.R. 304
Roby, TX 79543

Dear Mr. Warren,

West Texas Utilities Company (WTU or Company) has filed an application with the Public Utility Commission of Texas (PUCT or Commission) to construct 69,000 volt transmission lines in Fisher and Scurry Counties, Texas. PUCT rules require WTU to notify you of this application, and to provide you the following statement: **"Your land may be directly affected in this proceeding. If the preferred route or one of the alternative routes requested under the certificate is approved by the Public Utility Commission of Texas, the utility will have the right to build the facility which may directly affect your land. This proceeding will not determine the value of your land or the value of an easement if one is needed by the utility to build the facility. If you have questions about this project, you should contact Eric Blakey, Regulatory Consultant, at 915-674-7214. If you wish to participate in this proceeding by becoming a party or to comment upon action sought, you should contact the Public Utility Commission of Texas, P.O. Box 13326, Austin, Texas 78711-3326, or call the Public Utility Commission Public Information Office at (512) 936-7140 or (512) 936-7136 for the text telephone. If you wish to participate in this proceeding by becoming a party, the deadline for intervention in the proceeding is March 19, 1997, and you must send a letter requesting intervention to the Commission which is received by that date."**

This new transmission line is necessary for WTU to deliver power to Midwest Electric Cooperative (MWEC) at four locations in Fisher and Scurry Counties. After a thorough analysis of the optional routes available, WTU has proposed its "preferred" route for the PUCT's consideration. Under this proposal, WTU would construct approximately 31.6 miles of new transmission line to serve MWEC. Your land would be directly affected by this preferred route.

A MEMBER OF THE CENTRAL AND SOUTH WEST SYSTEM



Central Power and Light
Corpus Christi, Texas

Public Service Company of Oklahoma
Tulsa, Oklahoma

Southwestern Electric Power
Shreveport, Louisiana


West Texas Utilities
Abilene, Texas

For purposes of this notice, land is directly affected if an easement would be obtained over all or any portion of it, or if it contains a habitable structure within 200 feet of the proposed facility.

WTU has also provided information about "alternative" routes for the PUCT's consideration. A description of both the proposed and alternative line routes for each of the three segments, as well as a copy of the maps that were filed with the Company's application at the PUCT, are enclosed within. The estimated cost of the project is \$4,329,000.

WTU and its agents will be contacting affected landowners in the near future to acquire the necessary easements for the proposed line and substations. If you have any questions about the proposed application or need additional information, please contact me at (915) 674-7214.

Sincerely,

A handwritten signature in cursive script that reads "Eric Blakey".

Eric Blakey
Regulatory Consultant
West Texas Utilities Company

**SEE EXHIBIT B
PAGES 2-7**

Parcel #	Receipt #	Date Rcvd	Last Name	First Name	Landowner	c/o Name	Address	City	State	Zip Code
1041	P 112 543 256	11-Jan-97	Akers	Helen Stewart	Helen Stewart Akers		1218 10th Street	Anson	TX	79501
9016	P 112 543 420	13-Jan-97	Arwine	Allan	Allan Arwine		P.O. Box 264	Roby	TX	79543
3019	P 112 544 368	14-Jan-97	Atchison Topeka & Santa Fe RR		Atchison Topeka & Santa Fe RR		P.O. Box 1738	Topeka	KS	66601
9027	P 112 544 373	14-Jan-97	Belvin	Garland	Garland Belvin		50 Fleeman Road	Lawrenceburg	TN	38464
3016	P 112 543 365	11-Jan-97	Bishop	Hoyle G.	Hoyle G. Bishop		2115 S Hwy 84	Snyder	TX	79549
2004	P 112 543 324	11-Jan-97	Blackard	Rodger and Doris	Rodger and Doris Blackard		6738 Pleasant Hill Road	Snyder	TX	79549
9023	P 112 543 427	11-Jan-97	Bolden	Bessie	Bessie Bolden	c/o Doris Gentry	210 W Burnside	Rotan	TX	79546
9013	P 112 543 393	13-Jan-97	Brzezinski Trust	Brzezinski Trust	Brzezinski Trust-Oasis Motel	c/o F & S Brzezinski	Box 1258	Lakeside	CA	92040
3010	P 112 543 359	11-Jan-97	Burnham	Oliver Trust	The Oliver Burnham Trust		12227 CR 370	Snyder	TX	79549
2012	P 112 543 332	13-Jan-97	Butler	Sadie Fern	Sadie Fern Butler		1207 Wellington	Duncanville	TX	75137
1076	P 112 543 281	13-Jan-97	Campbell	M. O.	M. O. Campbell		97 Towering Pines	The Woodlands	TX	77381
1063	P 112 543 277	13-Jan-97	Campbell	M. O.	M. O. Campbell		97 Towering Pines	The Woodlands	TX	77381
13005	P 112 543 313	13-Jan-97	Campbell	M. O.	M. O. Campbell		97 Towering Pines	The Woodlands	TX	77381
9019	P 112 543 423	14-Jan-97	Carey	Stuart	Stuart Carey	Blue Haven Motel	804 W S 1st	Roby	TX	79543
9034	P 112 544 380	28-Jan-97	Carey	Alford	Alford Carey	dha Carey Texaco	P.O. Box 10	Roby	TX	79543
1049	P 112 543 263	11-Jan-97	Carney	Richard C.	Richard C. Carney		1213 Pecos	Hobbs	NM	88240
11004	P 112 543 305	13-Jan-97	Cauble	Kiefer	Kiefer Cauble		Rt 1 Box 57	Roby	TX	79543
9032	P 112 544 378	13-Jan-97	Cauble	Kiefer	Kiefer Cauble		407 St. Hwy 70 South	Roby	TX	79543
9036	P 112 544 382	11-Jan-97	Chavarria	Teresa	Teresa Chavarria		P.O. Box 491	Roby	TX	79543
1082	P 112 543 286	15-Jan-97	Cochran	Juanita	Juanita Cochran		Rt 1 Box 118	Hermleigh	TX	79526
3011	P 112 543 360	11-Jan-97	Cody	Wayland and Wanda	Wayland and Wanda Cody		316 31st St.	Snyder	TX	79549
13004	P 112 543 312	11-Jan-97	Cooper	T. W.	T. W. Cooper		923 NE Ave F	Andrews	TX	79714
7003	P 112 543 378	11-Jan-97	Courtney	Ray and Betty	Ray and Betty Courtney		12524 E. Hwy 180	Hermleigh	TX	79526
3002	P 112 543 351	13-Jan-97	Development Corp of Snyder Inc		Development Corp of Snyder Inc.		3610 College Ave.	Snyder	TX	79549
9009	P 112 543 389	16-Jan-97	Dodson	A.D.	A.D. Dodson	c/o R.W. Dodson	16211 Cypress Court	Dumfries	VA	22026
9011	P 112 543 391	11-Jan-97	Driver	Raymond	Raymond Driver		512 N Concho	Roby	TX	79543
13001	P 112 543 310	13-Jan-97	Ellis	James	James Ellis	c/o Richard Arens	2001 Kirby Drive #133	Houston	TX	77019
2017	P 112 543 336	21-Jan-97	Estep	Bill J. and Frankie J.	Bill J. and Frankie J. Estep		8551 Camp Spring Road	Snyder	TX	79549
1051	P 112 543 265	11-Jan-97	Etheredge	Jackie W.	Jackie W. Etheredge		Rt 1 Box 1071	Rotan	TX	79546
1089	P 112 543 293	10-Jan-97	Farms	Beth Gilbert	Beth Gilbert Farms		4830 Crooked Lane	Dallas	TX	75229
13008	P 112 543 316	16-Jan-97	Farrar	Clyde	Mrs. Clyde Farrar		P.O. Box 79149	Saginaw	TX	79479
1086	P 112 543 290	13-Jan-97	Feagan	Scott	Scott Feagan		P.O. Box 33	Roby	TX	79543
3013	P 112 543 362	11-Jan-97	Fenton	Myron	Myron Fenton		2310 College Ave.	Snyder	TX	79549
2003	P 112 543 323	11-Jan-97	Gafford	H.G. Jr. and Myrle	H.G. Jr. and Myrle Gafford		3961 E. Hwy 80	Snyder	TX	79549
13011	P 112 543 319	13-Jan-97	Gaona	Richard	Richard Gaona		Rt 1 Box 56A	Roby	TX	79543
1085	P 112 543 289	11-Jan-97	Gaono	Jeronimo	Jeronimo Gaono		200 C.R. 408	Roby	TX	79543
1057	P 112 543 271	13-Jan-97	George	William	William George		726 Lovelille Rd Apt #801	Hockessin	DE	19707
2023	P 112 543 342	13-Jan-97	Gettel	Roy	Roy Gattel		417 Springwood Drive	Big Springs	MO	64015

INITIAL MAILING - 1/9/97
MAILED US POSTAL RETURN RECEIPT REQUESTED SERVICE

Parcel #	Receipt #	Date Rcvd	Last Name	First Name	Landowner	c/o Name	Address	City	State	Zip Code
1054	P 112 543 268	11-Jan-97	Gilbert	Beth F. Farms	Beth F. Gilbert Farms		4830 Crooked Ln	Dallas	TX	75229
3025	P 112 543 374	13-Jan-97	Gill	David	David Gill	Texas Utilities	Energy Plaza, 1601 Bryan St.	Dallas	TX	75201
3020	P 112 543 369	11-Jan-97	Graham	Odell	Odell Graham		1454 Hwy 180 E	Snyder	TX	79549
3024	P 112 543 373	11-Jan-97	Graves	Sandra V. et al	Sandra V. Graves et al		1195 Graves Rd	Snyder	TX	79549
3005	P 112 543 354	13-Jan-97	Graves	W. C. and Patsy	W. C. and Patsy Graves		2588 S Hwy 208	Snyder	TX	79549
9028	P 112 544 374	13-Jan-97	Green	Lance	Lance Green		P.O. Box 251	Roby	TX	79543
2008	P 112 543 328	13-Jan-97	Greene	Geral G. Estate	Geral G. Greene Estate	c/o John Greene	Box 1396	Snyder	TX	79550
11005	P 112 543 306	11-Jan-97	Hale	Ray	Ray Hale		581 East North 21st St.	Abilene	TX	79601
2029	P 112 543 344	11-Jan-97	Harrell	Charles	Charles Harrell		621 CR 1154	Hermleigh	TX	79526
9039	P 112 544 385	15-Jan-97	Harris	Barbara	Barbara Harris and Jacky Ward		16209 S Forrest Park	Odessa	TX	79766
2006	P 112 543 326	13-Jan-97	Head	Randy W.	Randy W. Head		P.O. Box 577	Snyder	TX	79500
1083	P 112 543 287	11-Jan-97	Hefner	Raymond	Raymond Hefner Est.	c/o Virginia Hefner	1001 Lou Ave.	Sweetwater	TX	79556
1091	P 112 543 294	11-Jan-97	Hefner	Virginia	Virginia Hefner		1001 Lou Ave	Sweetwater	TX	79556
1082	P 112 543 276	11-Jan-97	Helm	Jay Linn and Joe Don	Jay Linn and Joe Don Helm		Rt 1 Box 61	Roby	TX	79543
1097	P 112 543 297	11-Jan-97	Helms	Clay	Clay Helms		Rt 2 Box 6 C	Rotan	TX	79546
7009	P 112 543 384	11-Jan-97	Henderson	Charles H. Estate	Charles H. Henderson Estate		11398 E Hwy 180	Hermleigh	TX	79526
2018	P 112 543 337	14-Jan-97	Higgins	David	David Higgins		8753 Camp Spring Road	Hermleigh	TX	79526
1061	P 112 543 275	11-Jan-97	Hillard	James Ross	James Ross Hillard		Rt 2 Box 112B	Sweetwater	TX	79556
1060	P 112 543 274	14-Jan-97	Hillard	James H. Mrs.	Mrs. James H. Hillard		Rt 1	Roby	TX	79543
2013	P 112 543 333	21-Jan-97	Hillis	Thomas J. Jr. and Nancy	Thomas J. and Nancy Hillis		2300 Cindy Lane	Austin	TX	79727
9033	P 112 544 379	13-Jan-97	Hills	Ernest	Ernest Hills		P.O. Box 202	Roby	TX	79543
3003	P 112 543 352	11-Jan-97	Hollis	Floyd B.	Floyd B. Hollis		3604 Hill Ave	Snyder	TX	79549
11000	P 112 543 301	13-Jan-97	Hoodenpyle	Jerry	Jerry Hoodenpyle		P.O. 332	Roby	TX	79543
9018	P 112 543 422	13-Jan-97	Hoodenpyle	Jerry	Jerry Hoodenpyle		P.O. Box 332	Roby	TX	79543
13006	P 112 543 314	11-Jan-97	Huddleston	Rodney	Rodney Huddleston		Rt. 1 Box 1515	Palestine	TX	75801
1084	P 112 543 288	11-Jan-97	Hudhall	Eugene	Eugene Hudhall		Rt 1 Box 1067	Rotan	TX	79546
1042	P 112 543 257	17-Jan-97	Hundall	Billy J.	Billy J. Hundall	c/o W. M. Wall	3600 Hill	Snyder	TX	79549
7004	P 112 543 379	11-Jan-97	Irvine	John	John Irvine		Rt. 1, Box 181 A	Hermleigh	TX	79526
3006	P 112 543 355	11-Jan-97	Irwin	D. L.	D. L. Irwin		2901 Brck Plant Rd	Snyder	TX	79549
13012	P 112 543 320	13-Jan-97	Jenkins	Nell	Nell Jenkins	c/o Donald Pierson	1320 S University Dr. #808	Ft. Worth	TX	76107
1043	P 112 543 258	11-Jan-97	Johnson	Charley	Charley Johnson		1715 Hwy 180 W	Hermleigh	TX	79526
1045	P 112 543 260	11-Jan-97	Johnson	Leesa L.	Leesa L. Johnson		Rt 2 Box 119 B	Hermleigh	TX	79576
3004	P 112 543 353	11-Jan-97	Jones	E. L. (Skeet)	E. L. (Skeet) Jones		2807 37th St.	Snyder	TX	79549
2070	P 112 543 345	11-Jan-97	Jones	Virgil Wayne	Virgil Wayne Jones		3700 Blossom Lane	Odessa	TX	79762
2007	P 112 543 327	23-Jan-97	Jones	Devane	Devane Jones		4215 Stillwood	Odessa	TX	79762
2019	P 112 543 338	30-Jan-97	Jordan	John W.	John W. Jordan		66 CR 1101	Hermleigh	TX	79526
9010	P 112 543 390	14-Jan-97	Justiss	Bryan	Bryan Justiss		555 Co Rd 113	Roby	TX	79543
3017	P 112 543 366	15-Jan-97	Kateak Inc.	Kateak Inc.	Kateak Inc.	Willow Park Inn	4410 Hwy 377	Brownwood	TX	76801
3008	P 112 543 357	13-Jan-97	Katol Investments, Inc.	Katol Investments, Inc.	Katol Investments, Inc.	c/o Bruce Kallenmyn	P.O. Box 209	Snyder	TX	79550

MAILED US POSTAL RETURN RECEIPT REQUESTED SERVICE

Parcel #	Receipt #	Date Rcvd	Last Name	First Name	Landowner	c/o Name	Address	City	State	Zip Code
1065	P 112 543 279	13-Jan-97	Kemp	Mamie	Mamie Kemp	c/o Kay Taylor	210 Avenue M	Abernathy	TX	79311
3026	P 112 544 387	13-Jan-97	Kornegay	Harold	Harold Kornegay		2464 South Business Hwy 84	Snyder	TX	79549
9029	P 112 544 375	13-Jan-97	Leach	Thomas Frank	Thomas Frank Leach		P.O. Box 183	Roby	TX	79543
1073	P 112 544 280	11-Jan-97	Lee	Marjory	Marjory Lee		3101 Hill Ave.	Snyder	TX	79549
2005	P 112 543 325	13-Jan-97	Lopour	Joe K. and Ava M.	Joe K. and Ava M. Lopour		4202 Ave U	Snyder	TX	79549
1037	P 112 543 254	11-Jan-97	Martin	W. T.	W. T. Martin		1910 Lakeview	Sweetwater	TX	79556
1088	P 112 543 292	11-Jan-97	Martin	W. T.	W. T. Martin		1910 Lakeview	Sweetwater	TX	79556
1048	P 112 543 262	13-Jan-97	Mason	Harold H.	Harold H. Mason		P.O. Box 122	Hernleigh	TX	79526
2002	P 112 543 322	14-Jan-97	May	Olin Douglas	Olin Douglas May		38 Woodward Ave	Sausalito	CA	94965
2001	P 112 543 321	17-Jan-97	May	Bruce T.	Bruce T. May		15754 West Wedge Way	Morrison	CO	80465
9015	P 112 543 395	13-Jan-97	Mayfield	Dowe H. Jr.	Dowe H. Mayfield Jr.		3411 95th St.	Lubbock	TX	79423
9025	P 112 543 429	13-Jan-97	McClure	Jack	Jack McClure		P.O. Box 61	Roby	TX	79543
3018	P 112 543 367	13-Jan-97	McCowan	Clint	Clint McCowan		1421 E Hwy 180	Snyder	TX	79549
9021	P 112 543 425	13-Jan-97	McCrea	Cecil A. Mrs. Estate	Mrs. Cecil A. McCrea Estate	Mallard Enterprises	500 Davidson Rd	Nashville	TN	37205
3022	P 112 543 371	15-Jan-97	McNeill	Brenda	Brenda McNeill		623 National St	Santa Cruz	CA	95060
9001	P 112 543 386	11-Jan-97	Melton	Richard	Richard Melton		225 Avenida Deleon	Abilene	TX	79602
2010	P 112 543 330	13-Jan-97	Midwest Electric Coop	Midwest Electric Coop	Midwest Electric Coop		P.O. Box 1600	Rowlett	TX	75088
2071	P 112 543 346	11-Jan-97	Moore	Betty	Betty Moore		1103 Shady Oaks Lane	Brownfield	TX	79316
1087	P 112 543 291	11-Jan-97	Moore	Jessie	Jessie Moore		461 FM 419 S	Roby	TX	79543
1009	P 112 543 252	13-Jan-97	Moore	Bobby W.	Bobby W. Moore		184 C.R. 309	Roby	TX	79543
9024	P 112 543 428	13-Jan-97	Moreno	Guadalupe	Guadalupe Moreno		105 E N 4th St.	Roby	TX	79543
1059	P 112 543 273	13-Jan-97	Morton	Mrs. W. W.	Mrs. W. W. Morton	c/o Jack Morton	P.O. Box 362	Roby	TX	79543
1044	P 112 543 259	13-Jan-97	Nettleton	J. A.	J. A. Nettleton		1700 US Hwy 180 W	Hernleigh	TX	79526
9007	P 112 543 387	13-Jan-97	Neves	Talmadge	Talmadge Neves		P.O. Box 9	Roby	TX	79543
9037	P 112 544 383	14-Jan-97	Neves	Calvin	Calvin Neves		P.O. Box 244	Roby	TX	79543
11003	P 112 543 304	11-Jan-97	Norwood	Pauline	Pauline Norwood		1410 Orange	Abilene	TX	79601
13007	P 112 543 315	14-Jan-97	Nowlin	Homer & Jane	Homer & Jane Nowlin		147 C.R. 305	Roby	TX	79543
9030	P 112 544 376	13-Jan-97	Palmer	Martin and Jerlene	Martin and Jerlene Palmer		P.O. Box 116	Roby	TX	79543
9012	P 112 543 392	13-Jan-97	Palmer	Terry	Terry Palmer		612 W N 1st	Roby	TX	79543
2014	P 112 543 334	11-Jan-97	Pavlovsky	R. C. and Kyeleen	R. C. and Kyeleen Pavlovsky		8226 Camp Spring Road	Snyder	TX	79549
2028	P 112 543 343	11-Jan-97	Perry	Eicke and Penny	Eicke and Penny Perry		2706 47th St.	Snyder	TX	79549
3021	P 112 543 370	13-Jan-97	Pruitt	Elois	Elois Pruitt		P.O. Box 835	Snyder	TX	79550
3023	P 112 543 372	13-Jan-97	Pruitt	Frank B.	Frank B. Pruitt		P.O. Box 835	Snyder	TX	79550
11007	P 112 543 308	11-Jan-97	Pyburn	Alton	Alton Pyburn		2500 South 25th St.	Abilene	TX	79605
1064	P 112 543 278	12-Jan-97	Ragan	Etha Mrs.	Mrs. Etha Ragan		3302 Woodhollow	Abilene	TX	79606
1052	P 112 543 266	13-Jan-97	Rains	Louis Jane	Lois Jane Rains		Rt 2 Box 117	Rotan	TX	79546
7005	P 112 543 380	15-Jan-97	Ratliff	James R. and Rosemary D.	James R. and Rosemary D. Ratliff		810 E. Lee	Rotan	TX	79546
1079	P 112 543 283	11-Jan-97	Rhoton	Mildred L.	Mildred L. Rhoton		4114 Jacksboro	Snyder	TX	79549

INITIAL MAILING - 1/9/97
MAILED US POSTAL RETURN RECEIPT REQUESTED SERVICE

Parcel #	Receipt #	Date Rcvd	Last Name	First Name	Landowner	c/o Name	Address	City	State	Zip Code
3001	P 112 543 350	11-Jan-97	Ritchey	Bryan	Bryan Ritchey		2250 Thompson Rd	Snyder	TX	79549
1081	P 112 543 285	13-Jan-97	Rivers	Archie	Archie Rivers		P.O. Box 13	Roby	TX	79543
9031	P 112 544 377	13-Jan-97	Roby	City of	City of Roby		P.O. Box F	Roby	TX	79543
9026	P 112 543 372	13-Jan-97	Roby CISD	Roby CISD	Roby CISD		P.O. Box 516	Roby	TX	79543
1093	P 112 543 295	11-Jan-97	Rosson	T. A. Sr.	T. A. Rosson Sr.		700 FM 419	Sweetwater	TX	79556
11002	P 112 543 303	13-Jan-97	Scherwitz	Lois	Lois Scherwitz	Donnie Allen	P.O. Box 660	Sweetwater	TX	79556
11001	P 112 543 302	13-Jan-97	Schroedter	Robert	Robert Schroedter		P.O. Box 38	Roby	TX	79543
9017	P 112 543 421	29-Jan-97	Shipp	Eugene	Eugene Shipp		509 N Lyon	Roby	TX	79543
7001	P 112 543 376	15-Jan-97	Shroyer	Bobby Jack	Bobby Jack Shroyer		3206 Ave A	Snyder	TX	79549
1053	P 112 543 267	11-Jan-97	Skinner	Arlon	Arlon Skinner	c/o Ivin Martin	301 W. Samney Baugh Ave	Rotan	TX	79546
1055	P 112 544 269	11-Jan-97	Smith	Nelson G.	Nelson G. Smith		905 E Johnston	Rotan	TX	79546
3000	P 112 543 349	13-Jan-97	Snyder Co-op Gin Co	Snyder Co-op Gin Co	Snyder Co-op Gin Co		1904 E Hwy 180	Snyder	TX	79549
3012	P 112 543 361	13-Jan-97	Snyder ISD	Snyder ISD	Snyder ISD			Snyder	TX	79549
3007	P 112 543 356	15-Jan-97	Snyder National Bank	Snyder National Bank	Snyder National Bank	c/o Clovis & Linda Head	P.O. Box 184	Burnet	TX	78611
9014	P 112 544 394	11-Jan-97	Solis	Silvestra	Silvestra Solis		301 N Lyon	Roby	TX	79543
2020	P 112 543 339	11-Jan-97	Spence	Ona Mae	Ona Mae Spence		2702 33rd St	Snyder	TX	79549
2021	P 112 543 340	13-Jan-97	Spence	Jimmy K. and Janet	Jimmy K. and Janet Spence		P.O. Box 1157	Snyder	TX	79550
7002	P 112 543 377	21-Jan-97	SPT Feedlot Inc	SPT Feedlot Inc.	SPT Feedlot Inc.		1465 S FM 1614	Hernleigh	TX	79526
1040	P 112 543 255	11-Jan-97	Stewart	Louroy	Louroy Stewart		7550 Chelsea PL	Beaumont	TX	77706
13010	P 112 543 318	13-Jan-97	Stuart	Gary	Gary Stuart		Rt 1 Box 209	Roby	TX	79543
13009	P 112 543 317	13-Jan-97	Stuart	Max	Max Stuart		P.O. Box 36	Roby	TX	79543
9000	P 112 543 385	13-Jan-97	Stuart	Max	Max Stuart		P.O. Box 36	Roby	TX	79543
1047	P 112 543 261	14-Jan-97	Stuart	Britt	Britt Stuart		Rt 1 Box 22	Roby	TX	79543
1056	P 112 543 270	11-Jan-97	Sumerline	Bobbie Noles	Bobbie Noles Sumerline		5201 Rebecca Lane	Abilene	TX	79606
3014	P 112 543 363	11-Jan-97	Taylor	Mack Leon	Mack Leon Taylor		1254 Salvage	Fort Worth	TX	76134
7006	P 112 543 381	11-Jan-97	Taylor	Orville	Orville Taylor		3401 Jacksboro Ave	Snyder	TX	79549
9020	P 112 543 424	13-Jan-97	Terry	Michael V.	Michael V. Terry		P.O. Box 458	Roby	TX	79543
1058	P 112 543 272	23-Jan-97	Terry	Gene	Gene Terry		Rt 1 Box 201	Roby	TX	79543
1094	P 112 543 296	11-Jan-97	Tutt	Connie	Connie Tutt		Rt 1 Box 1076	Rotan	TX	79546
7008	P 112 543 383	14-Jan-97	Tutt	F. E. & Jimidene	F. E. & Jimidene Tutt		13525 East Hwy 180	Hernleigh	TX	79526
1050	P 112 543 264	14-Jan-97	Tutt	Helene & Dr. F. E.	Helene & Dr. F. E. Tutt	c/o Helen Tutt	13525 Hwy 180 E	Hernleigh	TX	79526
3015	P 112 543 364	11-Jan-97	Urdy	Herbert Estate	Herbert Urdy Estate	c/o Lonnie Urdy	4545 N Maryvale Pkwy #112 A	Phoenix	AZ	85031
2015	P 112 543 335	11-Jan-97	Voss	Billy John and Marie	Billy John and Marie Voss		1500 Voss Lane	Snyder	TX	79549
7007	P 112 543 382	13-Jan-97	Voss	Kathy Harrell	Kathy Harrell Voss		10239 Camp Spring Road	Hernleigh	TX	79526
2075	P 112 543 348	13-Jan-97	Wall	Frankie	Frankie Wall		3600 Hill Ave	Snyder	TX	79549
7000	P 112 543 375	13-Jan-97	Wall	Frankie	Frankie Wall		3600 Hill Ave	Snyder	TX	79549
3009	P 112 543 358	11-Jan-97	Walton	E. D.	E. D. Walton		3104 Auston Ave	Snyder	TX	79549
1000	P 112 543 251	21-Jan-97	Warren	J. W.	J. W. Warren		481 C.R. 304	Roby	TX	79543

INITIAL MAILING - 1/9/97
MAILED US POSTAL RETURN RECEIPT REQUESTED SERVICE

Parcel #	Receipt #	Date Rcvd	Last Name	First Name	Landowner	c/o Name	Address	City	State	Zip Code
2011	P 112 543 331	24-Jan-97	Waterman	Alma Nell	Alma Nell Waterman		414 Rolling Hills CR	Coppell	TX	75019
13000	P 112 543 309	13-Jan-97	Webb	Charles	Charles Webb		Rt 1 Box 205	Roby	TX	79543
13002	P 112 544 311	13-Jan-97	Webb	Pauline	Pauline Webb		P.O. Box 176	Robert Lee	TX	76945
2022	P 112 543 341	11-Jan-97	Williams	Carl and Nona L.	Carl and Nona L. Williams		9361 Camp Spring Road	Hernleigh	TX	79526
1012	P 112 543 253	11-Jan-97	Willingham	Barton C.	Barton C. Willingham		14427 E. Hwy 180	Hernleigh	TX	79526
1077	P 112 543 282	11-Jan-97	Willingham	Barton C.	Barton C. Willingham		398 FM 611 North	Hernleigh	TX	79526
1099	P 112 543 299	11-Jan-97	Willingham	S.A. Trust	S.A. Willingham Trust	c/o Andrew Willingham	16145 Parish Hall St.	Big Spring	TX	777379
1080	P 112 543 284	11-Jan-97	Willingham Land & Cattle Co.		Willingham Land Co.	c/o Barton Willingham	398 FM 611 N	Hernleigh	TX	79526
1100	P 112 543 300	11-Jan-97	Womack	Clara H.	Clara H. Womack		2721 53rd Street	Lubbock	TX	79413
1098	P 112 543 298	11-Jan-97	Wright	Richard	Richard Wright		Rt 1 Box 1082	Rotan	TX	79546
9022	P 112 543 426	14-Jan-97	Yeates	Helen	Helen Yeates		P.O. Box 56	Roby	TX	79543
2009	P 112 543 329	Note #1	American Telephone & Telegraph	American Telephone & Telegraph	American Telephone & Telegraph	Central Region Property Tax	P.O. Box 809113	Dallas	TX	75380
9038	P 112 544 384	Note #2	Chapman	Curtis	Curtis Chapman		P.O. Box 223	Roby	TX	79543
9008	P 112 543 388	Note #3	Dickson	Nelda M.	Nelda M. Dickson		P.O. Box 630	Sweetwater	TX	79556
9035	P 112 544 381	Note #2	Primitive Baptist Church	Danny	Primitive Baptist Church	Mrs. J. L. McKinney	Rt 1	Roby	TX	79543
11006	P 112 543 307	Note #2	Terry	Danny	Danny Terry		Rt 1 Box 20	Roby	TX	79543
2073	P 112 543 347	Note #4	Texas Department of Correction	Texas Department of Correction	Texas Department of Correction		P.O. Box 99	Huntsville	TX	77340
Note #1	Did Not Receive Verification of 1st notice received - Resent in 2nd Preferred Mailing - See Exhibit D									
Note #2	Postal Service Returned to Sender (Unable to Deliver) - See Exhibit G									
Note #3	Address Correction Received - Resent in 2nd Preferred Mailing - See Exhibit D									
Note #4	Returned Undeliverable - Resent in 2nd Preferred Mailing - See Exhibit D									



WEST TEXAS UTILITIES COMPANY

P.O. BOX 841 / ABILENE, TEXAS 79604 / (915) 674-7000

Exhibit D
Snyder to Roby CCN
Page 1 of 9

February 6, 1997

Curtis Chapmon
P.O. Box 223
Roby, TX 79543

Dear Mr. Chapmon,

West Texas Utilities Company (WTU or Company) has filed an application with the Public Utility Commission of Texas (PUCT or Commission) to construct 69,000 volt transmission lines in Fisher and Scurry Counties, Texas. PUCT rules require WTU to notify you of this application, and to provide you the following statement: **"Your land may be directly affected in this proceeding. If the preferred route or one of the alternative routes requested under the certificate is approved by the Public Utility Commission of Texas, the utility will have the right to build the facility which may directly affect your land. This proceeding will not determine the value of your land or the value of an easement if one is needed by the utility to build the facility. If you have questions about this project, you should contact Eric Blakey, Regulatory Consultant, at 915-674-7214. If you wish to participate in this proceeding by becoming a party or to comment upon action sought, you should contact the Public Utility Commission of Texas, P.O. Box 13326, Austin, Texas 78711-3326, or call the Public Utility Commission Public Information Office at (512) 936-7140 or (512) 936-7136 for the text telephone. If you wish to participate in this proceeding by becoming a party, the deadline for intervention in the proceeding is March 19, 1997, and you must send a letter requesting intervention to the Commission which is received by that date."**

This new transmission line is necessary for WTU to deliver power to Midwest Electric Cooperative (MVEC) at four locations in Fisher and Scurry Counties. After a thorough analysis of the optional routes available, WTU has proposed its "preferred" route for the PUCT's consideration. Under this proposal, WTU would construct approximately 31.6 miles of new transmission line to serve MVEC. Your land would be directly affected by this preferred route.

A MEMBER OF THE CENTRAL AND SOUTH WEST SYSTEM



Central Power and Light
Corpus Christi, Texas

Public Service Company of Oklahoma
Tulsa, Oklahoma

Southwestern Electric Power
Shreveport, Louisiana

West Texas Utilities
Abilene, Texas

For purposes of this notice, land is directly affected if an easement would be obtained over all or any portion of it, or if it contains a habitable structure within 200 feet of the proposed facility.

WTU has also provided information about "alternative" routes for the PUCT's consideration. A description of both the proposed and alternative line routes for each of the three segments, as well as a copy of the maps that were filed with the Company's application at the PUCT, are enclosed within. The estimated cost of the project is \$4,329,000.

WTU and its agents will be contacting affected landowners in the near future to acquire the necessary easements for the proposed line and substations. If you have any questions about the proposed application or need additional information, please contact me at (915) 674-7214.

Sincerely,

A handwritten signature in cursive script that reads "Eric Blakey".

Eric Blakey
Regulatory Consultant
West Texas Utilities Company